

**NOTICE!!**

**These documents have been scanned!**

**Do not place un-scanned documents beneath this notice!**

**Do not remove this notice from this file!**

GPO Jacket No. 560-102  
Print Order 61540  
Rise Business Services, LLC  
Job=AZ15 6/6/2019



Box Number= AZ15125



Claim Begin-End: AMC427059-AMC427111


**1 Initial Receipt**



AZ15125-15

AMC356595-AMC427389

**United States Department of the Interior**  
**Bureau of Land Management**  
 LANDS/RECREATION & PLANNING  
 ONE N CENTRAL AVE  
 PHOENIX, AZ 85004 -2203  
 Phone: 602-417-9200



Receipt

No: 2971220

|   |  |
|---|--|
| <b>Transaction #:</b> 3059517   |  |
| <b>Date of Transaction:</b> 02/19/2014                                    |  |
| <b>CUSTOMER:</b>  |  |
| RESOLUTION COPPER MINING LLC<br>PO BOX 1944<br>SUPERIOR, AZ 85173-1944 US |  |

| LINE # | QTY   | DESCRIPTION  | REMARKS | UNIT PRICE | TOTAL   |
|--------|-------|--|---------|------------|---------|
| 1      | 53.00 | LOCATABLE MINERALS / MINING CLAIMS-<br>NEW, UNADJUD, ONE OR MORE AUTH NOS / NEW<br>MINING CLAIM LOCATION FEE \$34<br><b>CASES:</b> AMC427059/\$34.00, AMC427060/\$34.00,<br>AMC427061/\$34.00, AMC427062/\$34.00,<br>AMC427063/\$34.00, AMC427064/\$34.00,<br>AMC427065/\$34.00, AMC427066/\$34.00,<br>AMC427067/\$34.00, AMC427068/\$34.00,<br>AMC427069/\$34.00, AMC427070/\$34.00,<br>AMC427071/\$34.00, AMC427072/\$34.00,<br>AMC427073/\$34.00, AMC427074/\$34.00,<br>AMC427075/\$34.00, AMC427076/\$34.00,<br>AMC427077/\$34.00, AMC427078/\$34.00,<br>AMC427079/\$34.00, AMC427080/\$34.00,<br>AMC427081/\$34.00, AMC427082/\$34.00,<br>AMC427083/\$34.00, AMC427084/\$34.00,<br>AMC427085/\$34.00, AMC427086/\$34.00,<br>AMC427087/\$34.00, AMC427088/\$34.00,<br>AMC427089/\$34.00, AMC427090/\$34.00,<br>AMC427091/\$34.00, AMC427092/\$34.00,<br>AMC427093/\$34.00, AMC427094/\$34.00,<br>AMC427095/\$34.00, AMC427096/\$34.00,<br>AMC427097/\$34.00, AMC427098/\$34.00,<br>AMC427099/\$34.00, AMC427100/\$34.00,<br>AMC427101/\$34.00, AMC427102/\$34.00,<br>AMC427103/\$34.00, AMC427104/\$34.00,<br>AMC427105/\$34.00, AMC427106/\$34.00,<br>AMC427107/\$34.00, AMC427108/\$34.00,<br>AMC427109/\$34.00, AMC427110/\$34.00,<br>AMC427111/\$34.00 |         | - n/a -    | 1802.00 |
|        |       | LOCATABLE MINERALS / MINING CLAIMS-  |         |            |         |

|          |              |  |                |                |
|----------|--------------|--|----------------|----------------|
| <p>2</p> | <p>53.00</p> | <p>NEW, UNADJUD, ONE OR MORE AUTH NOS / NEW MINING CLAIM MAINT FEE \$140<br/> <b>CASES:</b> AMC427059/\$140.00, AMC427060/\$140.00, AMC427061/\$140.00, AMC427062/\$140.00, AMC427063/\$140.00, AMC427064/\$140.00, AMC427065/\$140.00, AMC427066/\$140.00, AMC427067/\$140.00, AMC427068/\$140.00, AMC427069/\$140.00, AMC427070/\$140.00, AMC427071/\$140.00, AMC427072/\$140.00, AMC427073/\$140.00, AMC427074/\$140.00, AMC427075/\$140.00, AMC427076/\$140.00, AMC427077/\$140.00, AMC427078/\$140.00, AMC427079/\$140.00, AMC427080/\$140.00, AMC427081/\$140.00, AMC427082/\$140.00, AMC427083/\$140.00, AMC427084/\$140.00, AMC427085/\$140.00, AMC427086/\$140.00, AMC427087/\$140.00, AMC427088/\$140.00, AMC427089/\$140.00, AMC427090/\$140.00, AMC427091/\$140.00, AMC427092/\$140.00, AMC427093/\$140.00, AMC427094/\$140.00, AMC427095/\$140.00, AMC427096/\$140.00, AMC427097/\$140.00, AMC427098/\$140.00, AMC427099/\$140.00, AMC427100/\$140.00, AMC427101/\$140.00, AMC427102/\$140.00, AMC427103/\$140.00, AMC427104/\$140.00, AMC427105/\$140.00, AMC427106/\$140.00, AMC427107/\$140.00, AMC427108/\$140.00, AMC427109/\$140.00, AMC427110/\$140.00, AMC427111/\$140.00</p> | <p>- n/a -</p> | <p>7420.00</p> |
| <p>3</p> | <p>53.00</p> | <p>LOCATABLE MINERALS / MINING CLAIMS- NEW, UNADJUD, ONE OR MORE AUTH NOS / NEW MINING CLAIM PROCESSING FEE<br/> <b>CASES:</b> AMC427059/\$20.00, AMC427060/\$20.00, AMC427061/\$20.00, AMC427062/\$20.00, AMC427063/\$20.00, AMC427064/\$20.00, AMC427065/\$20.00, AMC427066/\$20.00, AMC427067/\$20.00, AMC427068/\$20.00, AMC427069/\$20.00, AMC427070/\$20.00, AMC427071/\$20.00, AMC427072/\$20.00, AMC427073/\$20.00, AMC427074/\$20.00, AMC427075/\$20.00, AMC427076/\$20.00, AMC427077/\$20.00, AMC427078/\$20.00, AMC427079/\$20.00, AMC427080/\$20.00, AMC427081/\$20.00, AMC427082/\$20.00, AMC427083/\$20.00, AMC427084/\$20.00, AMC427085/\$20.00, AMC427086/\$20.00, AMC427087/\$20.00, AMC427088/\$20.00, AMC427089/\$20.00, AMC427090/\$20.00, AMC427091/\$20.00, AMC427092/\$20.00, AMC427093/\$20.00, AMC427094/\$20.00,</p>   | <p>- n/a -</p> | <p>1060.00</p> |

|               |   |  |  |                    |
|---------------|---|--|--|--------------------|
|               | AMC427095/\$20.00, AMC427096/\$20.00,<br>AMC427097/\$20.00, AMC427098/\$20.00,<br>AMC427099/\$20.00, AMC427100/\$20.00,<br>AMC427101/\$20.00, AMC427102/\$20.00,<br>AMC427103/\$20.00, AMC427104/\$20.00,<br>AMC427105/\$20.00, AMC427106/\$20.00,<br>AMC427107/\$20.00, AMC427108/\$20.00,<br>AMC427109/\$20.00, AMC427110/\$20.00,<br>AMC427111/\$20.00 |  |  |                    |
| <b>TOTAL:</b> |   |  |  | <b>\$10,282.00</b> |

| PAYMENT INFORMATION |           |   |                      |
|---------------------|-----------|---|----------------------|
| 1                   | AMOUNT:   | 10282.00  | POSTMARKED: N/A      |
|                     | TYPE:     | CHECK   | RECEIVED: 02/19/2014 |
|                     | CHECK NO: | 0080000508  |                      |
|                     | NAME:     | RESOLUTION COPPER MINING LLC<br>4700 SOUTH DAYBREAK PARKWAY<br>SOUTH JORDAN UT 84095 US |                      |

| REMARKS |
|---------|
|         |

This receipt was generated by the automated BLM Collections and Billing System and is a paper representation of a portion of the official electronic record contained therein.

**NOTICE!!**

**These documents have been scanned!**

**Do not place un-scanned documents beneath this notice!**

**Do not remove this notice from this file!**

GPO Jacket No. 560-102  
Print Order 61540  
Rise Business Services, LLC  
Job=AZ15 6/6/2019



Box Number= AZ15125



Claim Begin-End: AMC427059-AMC427111

**2 Correspondence**



AZ15125-15

AMC356595-AMC427389

**NO  
DOCUMENTS  
FOUND**

NO DOCUMENTS FOUND  
NO DOCUMENTS FOUND

**NOTICE!!**

**These documents have been scanned!**

**Do not place un-scanned documents beneath this notice!**

**Do not remove this notice from this file!**

GPO Jacket No. 560-102  
Print Order 61540  
Rise Business Services, LLC  
Job=AZ15 6/6/2019



Box Number= AZ15125



Claim Begin-End: AMC427059-AMC427111

**3 Transfers**



AZ15125-15

AMC356595-AMC427389

**NO  
DOCUMENTS  
FOUND**

NO DOCUMENTS FOUND  
NO DOCUMENTS FOUND



**NOTICE!!**

**These documents have been scanned!**

**Do not place un-scanned documents beneath this notice!**

**Do not remove this notice from this file!**

GPO Jacket No. 560-102  
Print Order 61540  
Rise Business Services, LLC  
Job=AZ15 6/6/2019



Box Number= AZ15125



Claim Begin-End: AMC427059-AMC427111

**4 Annual Filings**



AZ15125-15

AMC356595-AMC427389

LEAD FILE #'S FOR RESOLUTION COPPER MINING LLC  
2019 MAINTENANCE FEE PAYMENTS

AMC45684

AMC374059

AMC46919

AMC377139

AMC60069

AMC402476

AMC312984

AMC405551

AMC315168

AMC406339

AMC316548

AMC414403

AMC347702

AMC420864

AMC348024

AMC426152

AMC356180

AMC427059

AMC356865

AMC430459

AMC356884

AMC438266

AMC356933

AMC446091

AMC357097

AMC446637

AMC359395

AMC450067

AMC362903

45684  
46919  
AMC 60069  
347702  
348024  
312984  
316548  
355529  
356180  
356884

July 18, 2018

United States Department of Interior  
BUREAU OF LAND MANAGEMENT  
Arizona State Office  
Records Section  
One North Central  
Suite 800  
Phoenix, Arizona 85004

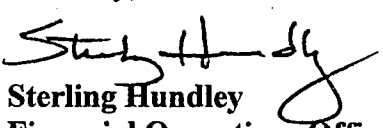
**NOTICE OF INTENT TO HOLD**  
**ANNUAL CLAIM MAINTENANCE FEES for 2018/2019,**  
**By RESOLUTION COPPER MINING LLC.**

To Whom It May Concern:

The Final Rule as published in the Federal Register implements provisions of the Interior Department and related agencies *that a Statutorily Authorized Adjustment effective June 30, 2014 that requires an annual rental fee of \$155.00* for each unpatented mining claim and site located and held under the General Mining Law of 1872.

This will serve as notice that **RESOLUTION COPPER MINING LLC.**, a Delaware Corporation, whose address for purposes of this filing is **105 Magma Heights, Superior, Arizona 85273** intends to hold the mining claims and /or mill sites (**1676**) described in **Exhibit A** attached hereto for the assessment years **2018/2019**, by payment of the annual claim maintenance fee of **\$155.00** per claim or site. Payment of **\$259,780.00** is made herewith for such assessment year for each of the unpatented lode claims and sites. The name, BLM serial number, book and page or index number of recording of the location notice is official records of Pinal County, Arizona, of which are set forth in **Exhibit A** attached hereto and by this reference incorporated herein.

Sincerely,

  
**Sterling Hundley**  
**Financial Operations Officer**  
**As Manager**  
**RESOLUTION COPPER COMPANY**  
**RESOLUTION COPPER MINING LLC.**

Telephone 520-689-3341

Cc: file

PHOENIX, ARIZONA  
2018 JUL 26 A 9:38  
JUL 30 2018  
RAM

#4219851

Exhibit A

**RESOLUTION COPPER MINING LLC  
NOTICE OF INTENT TO HOLD THE FOREGOING UNPATENTED MINING CLAIMS  
FOR THE YEARS 2018/2019**

| Name of Claim          | Book        | Page | Legal Description      | Township | Range | AMC   |
|------------------------|-------------|------|------------------------|----------|-------|-------|
| Red Brick 1 (8-Placer) | (160 ac) 38 | 262  | NW1/4 Sec 4            | 2S       | 12E   | 60069 |
| Apex                   | 41          | 72   | SW1/4 Sec 25           | 1S       | 12E   | 60083 |
| Ash No. 1              | 40          | 272  | SE 1/4 Sec 25          | 1S       | 12E   | 60084 |
| Ash No. 6              | 40          | 276  | NE1/4NW1/4 Sec 29      | 1S       | 13E   | 60085 |
| Ash No. 8              | 40          | 278  | NW1/4 Sec 30           | 1S       | 13E   | 60086 |
| Ash No. 9              | 40          | 279  | NE1/4SE1/4 Sec 25      | 1S       | 12E   | 60087 |
| Ash No. 10             | 40          | 280  | NE1/4SE1/4 Sec 25      | 1S       | 12E   | 60088 |
| Ash No. 11             | 40          | 281  | NE1/4 Sec 25           | 1S       | 12E   | 60089 |
| Ash No. 12             | 40          | 282  | NE1/4 25, NW1/4 Sec 30 | 1S       | 12E   | 60090 |
| Ash No. 13             | 40          | 283  | NW1/4 Sec 29           | 1S       | 13E   | 60091 |
| Ash No. 14             | 40          | 284  | NW1/4 Sec 29           | 1S       | 13E   | 60092 |
| Ash No. 15             | 40          | 285  | NW1/4NE1/4 Sec 29      | 1S       | 13E   | 60093 |
| Ash No. 16             | 42          | 179  | SW1/4 Sec 25           | 1S       | 12E   | 60094 |
| Ash No. 17             | Dkt362      | 255  | NE1/4 Sec 29           | 1S       | 13E   | 60095 |
| Ash No. 18             | Dkt362      | 256  | NW1/4NE1/4 Sec 29      | 1S       | 13E   | 60096 |
| Ash No. 19             | Dkt362      | 257  | NW1/4 Sec 29           | 1S       | 13E   | 60097 |
| Ash No. 20             | Dkt362      | 258  | NW1/4 Sec 29           | 1S       | 13E   | 60098 |
| Ash No. 21             | Dkt362      | 259  | NW1/4 Sec 29           | 1S       | 13E   | 60099 |
| Ash No. 22             | Dkt362      | 260  | NW1/4NE1/4 Sec 30      | 1S       | 13E   | 60100 |
| Ash No. 23             | Dkt362      | 261  | NE1/4 Sec 30           | 1S       | 13E   | 60101 |
| Ash No. 24             | Dkt362      | 262  | NW1/4NE1/4 Sec 30      | 1S       | 13E   | 60102 |
| Ash No. 25             | Dkt362      | 263  | NW1/4 Sec 30           | 1S       | 13E   | 60103 |
| Ash No. 26             | Dkt362      | 264  | NE1/4 Sec 25           | 1S       | 12E   | 60104 |
| Ash No. 27             | Dkt362      | 265  | NE1/4 Sec 25           | 1S       | 12E   | 60105 |
| Ash No. 28             | Dkt362      | 266  | NE1/4 Sec 25           | 1S       | 12E   | 60106 |
| Ash No. 29             | Dkt362      | 267  | NW1/4NE1/4 Sec 25      | 1S       | 12E   | 60107 |
| Russ No. 8             | Dkt687      | 360  | NW1/4 Sec 25           | 1S       | 12E   | 60108 |
| Russ No. 9             | Dkt687      | 361  | NW1/4 Sec 25           | 1S       | 12E   | 60109 |
| Russ No. 10            | Dkt687      | 362  | NW1/4 Sec 25           | 1S       | 12E   | 60110 |
| Russ No. 11            | Dkt687      | 363  | NW1/4 Sec 25           | 1S       | 12E   | 60111 |
| Russ No. 12            | Dkt687      | 364  | NW1/4NE1/4 Sec 25      | 1S       | 12E   | 60112 |
| Russ No. 13            | Dkt687      | 365  | NE1/4 26,SE1/4 Sec 23  | 1S       | 12E   | 60113 |
| Russ No. 14            | Dkt687      | 366  | NE1/4 26,SE1/4 Sec23   | 1S       | 12E   | 60114 |
| Russ No. 15            | Dkt687      | 367  | SW1/4 Sec 24           | 1S       | 12E   | 60115 |
| Russ No. 16            | Dkt687      | 368  | NW1/4 25,SW1/4 24      | 1S       | 12E   | 60116 |
| Russ No. 17A           | Dkt693      | 225  | NW1/4 25,SW1/4 24      | 1S       | 12E   | 60118 |
| Russ No. 18A           | Dkt693      | 226  | NW1/4 25,SW1/4 24      | 1S       | 12E   | 60117 |
| Russ No. 19A           | Dkt693      | 227  | NW1/4 25,SW1/4 24      | 1S       | 12E   | 60119 |
| Russ No. 20A           | Dkt693      | 228  | NE1/4 Sec 25           | 1S       | 12E   | 60120 |
| Russ No. 21            | Dkt687      | 373  | SE1/4 24,NE1/4 25      | 1S       | 12E   | 60121 |
| Russ No. 22            | Dkt687      | 374  | SE1/4 24,NE1/4 25      | 1S       | 12E   | 60122 |
| Russ No. 23            | Dkt687      | 375  | SE1/4 24,NE1/4 25      | 1S       | 12E   | 60123 |
| Russ No. 24            | Dkt687      | 376  | SE1/4 24,NE1/4 25      | 1S       | 12E   | 60124 |
| Black Foot No. 1       | F           | 351  | SW1/4SE1/4 25          | 1S       | 12E   | 60125 |
| Black Rock No. 1       | 41          | 73   | SW1/4 25               | 1S       | 12E   | 60201 |
| Hard Rock N. 8         | H           | 461  | SE1/4 36               | 1S       | 12E   | 60126 |
| Hard Rock No. 13       | 39          | 43   | SE1/4 36               | 1S       | 12E   | 60129 |

1  
2  
3  
4  
5  
6  
7  
8  
9  
10  
11  
12  
13  
14  
15  
16  
17  
18  
19  
20  
21  
22  
23  
24  
25  
26  
27  
28  
29  
30  
31  
32  
33  
34  
35  
36  
37  
38  
39  
40  
41  
42  
43  
44  
45  
46  
47

RECEIVED  
JUL 26 2018

Exhibit A

| Name of Claim    | Book   | Page  | Legal Description      | Township | Range | AMC   |
|------------------|--------|-------|------------------------|----------|-------|-------|
| Hard Rock No. 14 | 39     | 44    | SE1/4 36               | 1S       | 12E   | 60130 |
| Monarch No. 1    | F      | 354   | SE1/4SW1/4 36          | 1S       | 12E   | 60131 |
| Nadene           | 41     | 75    | SE1/4 36               | 1S       | 12E   | 60132 |
| Nadene No. 1     | 41     | 74    | SE1/4 36               | 1S       | 12E   | 60133 |
| Oak No. 9        | 34     | 69    | NW1/4 Sec 32           | 1S       | 13E   | 60136 |
| Oak No. 18       | 34     | 391   | SW1/4 32               | 1S       | 13E   | 60141 |
| Oak No. 19       | 34     | 392   | SW1/4 32               | 1S       | 13E   | 60142 |
| Oak No. 20       | 2002   | 66912 | SW1/4, 32              | 1S       | 13E   | 60143 |
| Oak No. 21       | 34     | 394   | SW1/4 32,SE1/4SW1/4 31 | 1S       | 13E   | 60144 |
| Oak No. 22       | 34     | 395   | SW1/432,SE1/4SW1/431   | 1S       | 13E   | 60145 |
| Oak No. 23       | 34     | 396   | SW1/432,SE1/4SW1/431   | 1S       | 13E   | 60146 |
| Oak No. 24       | 34     | 397   | SW1/431                | 1S       | 12E   | 60147 |
| Oak No. 25       | 34     | 398   | SE1/436                | 1S       | 12E   | 60148 |
| Oak No. 26       | 34     | 399   | SE1/436                | 1S       | 12E   | 60149 |
| Oak No. 27       | 34     | 400   | SE1/436                | 1S       | 12E   | 60150 |
| Pine No. 1       | Dkt717 | 441   | NW1/4SW1/436           | 1S       | 12E   | 60151 |
| Pine No. 2       | Dkt717 | 442   | NW1/4NE1/4SE1/4SW1/436 | 1S       | 12E   | 60152 |
| Pine No. 3       | Dkt717 | 443   | NE1/4SE1/436           | 1S       | 12E   | 60153 |
| Pine No. 4       | Dkt717 | 444   | NE1/4SE1/436           | 1S       | 12E   | 60154 |
| Pine No. 5       | Dkt717 | 445   | NE1/4SE1/436           | 1S       | 12E   | 60155 |
| Pine No. 6       | Dkt717 | 446   | NE1/4SE1/436           | 1S       | 12E   | 60156 |
| Pine No. 7       | Dkt717 | 447   | NE1/4SE1/436           | 1S       | 12E   | 60157 |
| Pine No. 8       | Dkt717 | 448   | NE1/436                | 1S       | 12E   | 60158 |
| Pine No. 9       | Dkt717 | 449   | NE1/436                | 1S       | 12E   | 60159 |
| Oak No. 33       | Dkt198 | 499   | NE1/429                | 1S       | 13E   | 60160 |
| Oak No. 34       | Dkt198 | 500   | NE1/429                | 1S       | 13E   | 60161 |
| Oak No. 35       | Dkt198 | 501   | NE1/429,NW1/428        | 1S       | 13E   | 60162 |
| Oak No. 36       | Dkt198 | 502   | NW1/428                | 1S       | 13E   | 60163 |
| Oak No. 37       | Dkt198 | 503   | NW1/428                | 1S       | 13E   | 60164 |
| Oak No. 38       | 2001   | 30896 | NW1/4SW1/428           | 1S       | 13E   | 60165 |
| Oak No. 39       | 2001   | 30889 | NW1/4SW1/428           | 1S       | 13E   | 60166 |
| Oak No. 41       | 2001   | 30893 | NE1/4SE1/429           | 1S       | 13E   | 60168 |
| Oak No. 42       | 2001   | 30895 | NE1/4SE1/429           | 1S       | 13E   | 60169 |
| Oak No. 43       | Dkt198 | 509   | SE1/429NE1/432         | 1S       | 13E   | 60170 |
| Oak No. 44       | Dkt198 | 510   | NE1/432                | 1S       | 13E   | 60171 |
| Palace No. 1     | 41     | 71    | NW1/4SW1/425           | 1S       | 12E   | 60172 |
| Ace              | 2002   | 66913 | NE1/4, 1               | 2S       | 12E   | 60173 |
| Ace 1            | Dkt142 | 525   | NE1/41                 | 2S       | 12E   | 60174 |
| Ace 2            | Dkt142 | 526   | NE1/41                 | 2S       | 12E   | 60175 |
| Ace 3            | Dkt142 | 527   | NE1/4SE1/41            | 2S       | 12E   | 60176 |
| Ace 4            | Dkt142 | 528   | NE1/4SE1/41            | 2S       | 12E   | 60177 |
| Ace 5            | Dkt142 | 529   | NE1/4SE1/41            | 2S       | 12E   | 60178 |
| Ace 6            | Dkt142 | 530   | SE1/41                 | 2S       | 12E   | 60179 |
| Alto             | 2002   | 66914 | NW1/4, 1               | 2S       | 12E   | 60180 |
| Alto No. 1       | 2002   | 66915 | NW1/4, 1               | 2S       | 12E   | 60181 |
| Alto No. 2       | 2002   | 66916 | NW1/41                 | 2S       | 12E   | 60182 |
| Alto No. 3       | 2002   | 66917 | NW1/41                 | 2S       | 12E   | 60183 |
| Alto No. 4       | 39     | 615   | NW1/4SW1/41            | 2S       | 12E   | 60184 |
| Alto No. 5       | 39     | 616   | SW1/41                 | 2S       | 12E   | 60185 |
| Alto No. 7       | 39     | 618   | NW1/4NE1/4SE1/4SW1/41  | 2S       | 12E   | 60187 |
| Alto No. 8       | 2002   | 66918 | NW1/4, 1               | 2S       | 12E   | 60188 |
| Alto No. 9       | 2002   | 66919 | NW1/4, 1               | 2S       | 12E   | 60189 |
| Alto No. 10      | 2002   | 66920 | NW1/4, 1               | 2S       | 12E   | 60190 |

48  
49  
50  
51  
52  
53  
54  
55  
56  
57  
58  
59  
60  
61  
62  
63  
64  
65  
66  
67  
68  
69  
70  
71  
72  
73  
74  
75  
76  
77  
78  
79  
80  
81  
82  
83  
84  
85  
86  
87  
88  
89  
90  
91  
92  
93  
94  
95  
96  
97  
98  
99  
100

RECEIVED  
MAY 11 2 30 PM '03

Exhibit A

| Name of Claim         | Book    | Page | Legal Description         | Township | Range | AMC   |     |
|-----------------------|---------|------|---------------------------|----------|-------|-------|-----|
| Alto No. 11           | 39      | 622  | NW1/4NE1/41               | 2S       | 12E   | 60191 | 101 |
| Arizona               | 39      | 396  | SW1/42,NWV1/411           | 2S       | 12E   | 60192 | 102 |
| Big Ledge             | 41      | 190  | NE1/4SE1/42               | 2S       | 12E   | 60193 | 103 |
| Wes No. 1             | Dkt711  | 280  | NW1/426                   | 1S       | 12E   | 60195 | 104 |
| Wes No.2              | Dkt711  | 281  | NW1/4NE1/426              | 1S       | 12E   | 60196 | 105 |
| Brooklyn              | 40      | 36   | SE1/42                    | 2S       | 12E   | 60197 | 106 |
| Chicago               | 39      | 399  | SW1/42                    | 2S       | 12E   | 60198 | 107 |
| Gardner               | 46      | 20   | NW1/4SW1/42,NE1/4SE1/43   | 2S       | 12E   | 60199 | 108 |
| Gussie                | 34      | 184  | NW1/4SW1/42               | 2S       | 12E   | 60200 | 109 |
| Hard Rock No. 2       | 41      | 193  | NE1/42                    | 2S       | 12E   | 60203 | 110 |
| Hard Rock No. 6       | H       | 457  | SW1/41,NE1/4SE1/42        | 2S       | 12E   | 60204 | 111 |
| Hard Rock No. 7       | H       | 460  | NE1/42                    | 2S       | 12E   | 60205 | 112 |
| Hard Rock No. 11      | 36      | 60   | NW1/4SW1/41,NE1/4SE1/42   | 2S       | 12E   | 60206 | 113 |
| Hard Rock No. 12      | 36      | 61   | NE1/42,NW1/41             | 2S       | 12E   | 60207 | 114 |
| Horn Silver           | 41      | 191  | NE1/42                    | 2S       | 12E   | 60208 | 115 |
| Horn Silver No. 1     | 41      | 195  | NE1/42                    | 2S       | 12E   | 60209 | 116 |
| Jane                  | 41      | 192  | NE1/42                    | 2S       | 12E   | 60210 | 117 |
| Johnnie (Little)      | 34      | 185  | NW1/42,NE1/4 3            | 2S       | 12E   | 60211 | 118 |
| Katie                 | 246     | 21   | NW1/42,NE1/4 3            | 2S       | 12E   | 60212 | 119 |
| Legal-Tender          | 41      | 189  | NE1/4NW1/4 2              | 2S       | 12E   | 60213 | 120 |
| Libbie amended #2     | 34      | 186  | SW1/4 2                   | 2S       | 12E   | 60214 | 121 |
| Libbie No.1           | 34      | 187  | SW1/4 2                   | 2S       | 12E   | 60215 | 122 |
| Libbie No. 2          | 34      | 188  | SW1/4 2                   | 2S       | 12E   | 60216 | 123 |
| Maggie                | 39      | 397  | NW1/4 2                   | 2S       | 12E   | 60218 | 124 |
| Michigan              | 39      | 400  | SW1/4 2                   | 2S       | 12E   | 60219 | 125 |
| New York              | 40      | 35   | SE1/4 2                   | 2S       | 12E   | 60220 | 126 |
| Rube                  | 34      | 189  | SW1/4 2                   | 2S       | 12E   | 60221 | 127 |
| Ruby                  | 34      | 190  | NW1/4SW1/4 2              | 2S       | 12E   | 60222 | 128 |
| Sallie                | 34      | 195  | NW1/42,NE1/4 3            | 2S       | 12E   | 60223 | 129 |
| Apache Leap           | 26      | 353  | SW1/41,SE1/4 2            | 2S       | 12E   | 60224 | 130 |
| Cobre Verde           | 39      | 213  | NW1/4NE1/4 11             | 2S       | 12E   | 60225 | 131 |
| Cobre Verde No.1      | 1/AM/MI | 252  | NW1/4NE1/4 11             | 2S       | 12E   | 60226 | 132 |
| Connecting Link       | 1/AM/MI | 313  | SW1/41,NW1/4NE1/4 12      | 2S       | 12E   | 60227 | 133 |
| Connecting Link No. 1 | 1/AM/MI | 204  | NW1/4NE1/4 11             | 2S       | 12E   | 60228 | 134 |
| Connecting Link No. 2 | 1/AM/MI | 205  | NE1/4 11,SE1/4 2          | 2S       | 12E   | 60229 | 135 |
| Connecting Link No. 3 | 1/AM/MI | 206  | NE1/4 11,SE1/4 2          | 2S       | 12E   | 60230 | 136 |
| Connecting Link No. 4 | 1/AM/MI | 207  | NE1/4 11,NW1/4 12,SE1/4 2 | 2S       | 12E   | 60231 | 137 |
| Dacite No. 12         | 39      | 69   | SE1/412                   | 2S       | 12E   | 60238 | 138 |
| Dacite No. 13         | 39      | 70   | SW1/47                    | 2S       | 13E   | 60239 | 139 |
| San Juan              | D       | 42   | SE1/4SW1/42               | 2S       | 12E   | 60244 | 140 |
| South Syndicate No. 1 | 40      | 256  | SE1/41                    | 2S       | 12E   | 60245 | 141 |
| South Syndicate No. 2 | 40      | 259  | SE1/41                    | 2S       | 12E   | 60246 | 142 |
| South Syndicate No. 3 | 40      | 260  | SE1/41                    | 2S       | 12E   | 60247 | 143 |
| South Syndicate No. 4 | 40      | 261  | SE1/41                    | 2S       | 12E   | 60248 | 144 |
| South Syndicate No. 5 | 40      | 262  | SW1/46                    | 2S       | 13E   | 60249 | 145 |
| Sun #2                | DktS09  | 313  | NW1/4NE1/432              | 1S       | 13E   | 60250 | 146 |
| Sun #3                | Dkt509  | 314  | NE1/432                   | 1S       | 13E   | 60251 | 147 |
| Sun #4                | Dkt509  | 315  | NW1/4NE1/4SW1/4SE1/432    | 1S       | 13E   | 60252 | 148 |
| Sun #5                | Dkt509  | 316  | NE1/42                    | 1S       | 13E   | 60253 | 149 |
| Sun #6                | Dkt509  | 317  | SW1/4SE1/432              | 1S       | 13E   | 60254 | 150 |
| Sun #7                | Dkt509  | 318  | SE1/432                   | 1S       | 13E   | 60255 | 151 |
| Sun #8                | Dkt509  | 319  | SW1/4SE1/432              | 1S       | 13E   | 60256 | 152 |
| Sun #9                | DktS09  | 320  | SE1/432                   | 1S       | 13E   | 60257 | 153 |

Exhibit A

| Name of Claim | Book    | Page | Legal Description | Township | Range | AMC   |     |
|---------------|---------|------|-------------------|----------|-------|-------|-----|
| Sun #10       | Dkt509  | 321  | SW1/4SE1/432      | 1S       | 13E   | 60258 | 154 |
| Sun #11       | Dkt 509 | 322  | SE1/432           | 1S       | 13E   | 60259 | 155 |
| Sun #12       | Dkt509  | 323  | SW1/4SE1/432      | 1S       | 13E   | 60260 | 156 |
| Sun #13       | Dkt509  | 324  | SE1/4 2           | 1S       | 13E   | 60261 | 157 |
| Sun #14       | Dkt509  | 325  | NW1/4 6           | 2S       | 13E   | 60262 | 158 |
| Sun #15       | Dkt509  | 326  | NW1/4NE1/4 6      | 2S       | 13E   | 60263 | 159 |
| Sun #16       | Dkt509  | 327  | NW1/4 6           | 2S       | 13E   | 60264 | 160 |
| Sun #17       | Dkt509  | 328  | NW1/4NE1/4 6      | 2S       | 13E   | 60265 | 161 |
| Sun #18       | Dkt509  | 329  | NW1/4 6           | 2S       | 13E   | 60266 | 162 |
| Sun #19       | Dkt509  | 330  | NW1/4NE1/4 6      | 2S       | 13E   | 60267 | 163 |
| Sun #20       | Dkt509  | 331  | NW1/4 6           | 2S       | 13E   | 60268 | 164 |
| Sun #21       | Dkt509  | 332  | NW1/4NE1/4 6      | 2S       | 13E   | 60269 | 165 |
| Sun #22       | Dkt509  | 333  | NW1/4SW1/4 6      | 2S       | 13E   | 60270 | 166 |
| Sun #23       | Dkt509  | 334  | SW 1/4 6          | 2S       | 13E   | 60271 | 167 |
| Sun #24       | Dkt509  | 335  | SW1/46            | 2S       | 13E   | 60272 | 168 |
| Sun #25       | Dkt509  | 336  | SW1/4SE1/46       | 2S       | 13E   | 60273 | 169 |
| Sun #26       | Dkt509  | 337  | SW1/46            | 2S       | 13E   | 60274 | 170 |
| Sun #27       | Dkt509  | 338  | SW1/4SE1/46       | 2S       | 13E   | 60275 | 171 |
| Sun #28       | Dkt509  | 339  | SW1/4SE1/46       | 2S       | 13E   | 60276 | 172 |
| Sun #29       | Dkt509  | 340  | SE1/46            | 2S       | 13E   | 60277 | 173 |
| Sun #30       | Dkt509  | 341  | SE1/46            | 2S       | 13E   | 60278 | 174 |
| Sun #31       | Dkt509  | 342  | SE1/46            | 2S       | 13E   | 60279 | 175 |
| Sun #32       | Dkt509  | 343  | SE1/4NE1/46       | 2S       | 13E   | 60280 | 176 |
| Sun #33       | Dkt509  | 344  | NE1/46            | 2S       | 13E   | 60281 | 177 |
| Sun #34       | Dkt509  | 345  | NE1/46            | 2S       | 13E   | 60282 | 178 |
| Sun #35       | Dkt509  | 346  | NE1/46            | 2S       | 13E   | 60283 | 179 |
| Sun #36       | Dkt509  | 347  | NE1/46            | 2S       | 13E   | 60284 | 180 |
| Sun #37       | Dkt509  | 348  | SE1/432.SW1/433   | 1S       | 13E   | 60285 | 181 |
| Sun #38       | Dkt509  | 349  | SE1/42.SW1/433    | 1S       | 13E   | 60286 | 182 |
| Sun #40       | Dkt509  | 351  | SW1/4SE1/433      | 1S       | 13E   | 60288 | 183 |
| Sun #41       | Dkt509  | 352  | SW1/4SE1/433      | 1S       | 13E   | 60289 | 184 |
| Sun #44       | Dkt509  | 355  | SE1/433           | 1S       | 13E   | 60290 | 185 |
| Sun #45       | Dkt509  | 356  | SE1/433           | 1S       | 13E   | 60291 | 186 |
| Sun #48       | Dkt509  | 359  | SE1/433,SW1/434   | 1S       | 13E   | 60292 | 187 |
| Sun #49       | Dkt509  | 360  | SE1/433,SW1/434   | 1S       | 13E   | 60293 | 188 |
| Sun #52       | Dkt509  | 363  | NW1/428           | 1S       | 13E   | 60294 | 189 |
| Sun #53       | Dkt509  | 364  | NW1/428           | 1S       | 13E   | 60295 | 190 |
| Sun #54       | Dkt509  | 365  | NW1/4NE1/428      | 1S       | 13E   | 60296 | 191 |
| Sun #55       | Dkt509  | 366  | NE1/428           | 1S       | 13E   | 60297 | 192 |
| Sun #56       | Dkt509  | 367  | NE1/428           | 1S       | 13E   | 60298 | 193 |
| Sun #57       | Dkt509  | 368  | NE1/428           | 1S       | 13E   | 60299 | 194 |
| Sun #58       | Dkt509  | 369  | NE1/428,NW1/427   | 1S       | 13E   | 60300 | 195 |
| Sun #59       | Dkt509  | 370  | NW1/427           | 1S       | 13E   | 60301 | 196 |
| Sun #60       | Dkt509  | 371  | NW1/427           | 1S       | 13E   | 60302 | 197 |
| Sun #61       | Dkt509  | 372  | NW1/427           | 1S       | 13E   | 60303 | 198 |
| Sun #62       | 2001    | 898  | SW1/4NW1/428      | 1S       | 13E   | 60304 | 199 |
| Sun #63       | 2001    | 900  | SW1/4NW1/428      | 1S       | 13E   | 60305 | 200 |
| Sun #64       | 2001    | 962  | NE1/4 28          | 1S       | 13E   | 60306 | 201 |
| Sun #65       | 2001    | 904  | SE1/4NE1/428      | 1S       | 13E   | 60307 | 202 |
| Sun #66       | 2001    | 905  | SE1/4NE1/428      | 1S       | 13E   | 60308 | 203 |
| Sun #67       | 2001    | 906  | SE1/4NE1/428      | 1S       | 13E   | 60309 | 204 |
| Sun #68       | Dkt509  | 379  | 4NW1/4 27         | 1S       | 13E   | 60310 | 205 |
| Sun #69       | Dkt509  | 380  | SW1/4NW1/427      | 1S       | 13E   | 60311 | 206 |

## Exhibit A

| Name of Claim          | Book        | Page | Legal Description     | Township | Range | AMC    |     |
|------------------------|-------------|------|-----------------------|----------|-------|--------|-----|
| Sun #70                | Dkt509      | 381  | SW1/4NW1/427          | 1S       | 13E   | 60312  | 207 |
| Sun #71                | Dkt509      | 382  | SW1/4NW1/427          | 1S       | 13E   | 60313  | 208 |
| Sun #42A               | Dkt736      | 743  | SW1/4SE1/433          | 1S       | 13E   | 60314  | 209 |
| Sun #46 A              | Dkt736      | 744  | SE1/433               | 1S       | 13E   | 60315  | 210 |
| Sun #50A               | Dkt736      | 745  | SE1/433,SW1/434       | 1S       | 13E   | 60316  | 211 |
| Annex                  | 38          | 118  | NW1/4I,NE1/4II        | 2S       | 12E   | 60362  | 212 |
| Apex                   | 38          | 117  | NW1/412,NE1/411       | 2S       | 12E   | 60363  | 213 |
| Broken Hill No. 1      | 38          | 157  | SW1/4SE1/411          | 2S       | 12E   | 60364  | 214 |
| CobreVerdeNo.2         | 1/AM/MI     | 253  | NW1/4NE1/411          | 2S       | 12E   | 60365  | 215 |
| CobreVerdeNo.3         | 20          | 605  | NE1/4 11              | 2S       | 12E   | 60366  | 216 |
| Copper Bell            | 38          | 116  | NW1/412               | 2S       | 12E   | 60367  | 217 |
| Illinois               | 1/AM/MI     | 265  | NE1/411               | 2S       | 12E   | 60389  | 218 |
| Indiana                | F           | 572  | NE1/411               | 2S       | 12E   | 60390  | 219 |
| Iowa                   | F           | 573  | NE1/411               | 2S       | 12E   | 60391  | 220 |
| Lead Hill              | 21          | 272  | NE1/4SE1/411          | 2S       | 12E   | 60392  | 221 |
| South Syndicate No. 6  | 40          | 263  | SE1/4I,NE1/412        | 2S       | 12E   | 60394  | 222 |
| South Syndicate No. 7  | 40          | 264  | NW1/47                | 2S       | 13E   | 60395  | 223 |
| South Syndicate No. 8  | 40          | 265  | NW1/47                | 2S       | 13E   | 60396  | 224 |
| South Syndicate No. 9  | 40          | 266  | NW1/4NE1/47,SW1/46    | 2S       | 13E   | 60397  | 225 |
| South Syndicate No. 10 | 40          | 267  | NW1/4SW1/47           | 2S       | 13E   | 60398  | 226 |
| South Syndicate No. 11 | 40          | 268  | NW1/4NE1/4SE1/4SW1/47 | 2S       | 13E   | 60399  | 227 |
| South Syndicate No. 12 | 40          | 269  | NW1/4NE1/4SE1/47      | 2S       | 13E   | 60400  | 228 |
| Touch Not No.2         | 1/AM/MI     | 315  | NE1/4SE1/412          | 2S       | 12E   | 60401  | 229 |
| Extension No. 1A       | 968         | 22   | SW1/47                | 2S       | 13E   | 60402  | 230 |
| Extension No. 2        | 40          | 410  | SW1/4SE1/47           | 2S       | 13E   | 60403  | 231 |
| Extension No. 3        | 40          | 411  | NE1/47                | 2S       | 13E   | 60404  | 232 |
| Extension No. 4        | 40          | 409  | SW1/4,7,NW1/418       | 2S       | 13E   | 60405  | 233 |
| Extension No. 5        | 40          | 412  | SW1/47,NW1/418        | 2S       | 13E   | 60406  | 234 |
| Extension No. 6        | 40          | 413  | SW1/47,NW1/4NE1/418   | 2S       | 13E   | 60407  | 235 |
| Extension No. 7        | 40          | 414  | SW1/4SE1/4NE1/418     | 2S       | 13E   | 60408  | 236 |
| Extension No. 8        | 40          | 415  | SW1/47,NE1/418        | 2S       | 13E   | 60409  | 237 |
| Extension No. 31       | 610         | 71   | SE1/47,NE1/418        | 2S       | 13E   | 60433  | 238 |
| Extension No. 32       | 610         | 72   | SE1/47                | 2S       | 13E   | 60434  | 239 |
| Extension No. 33       | 610         | 73   | SE1/4NE1/47           | 2S       | 13E   | 60435  | 240 |
| Extension No. 34       | 610         | 74   | SE1/4NE1/47           | 2S       | 13E   | 60436  | 241 |
| Extension No. 35       | 610         | 75   | NE1/47                | 2S       | 13E   | 60437  | 242 |
| Extension No. 36       | 610         | 76   | NE1/47                | 2S       | 13E   | 60438  | 243 |
| Extension No. 37       | 610         | 77   | NE1/47                | 2S       | 13E   | 60439  | 244 |
| Extension No. 38       | 610         | 78   | NE1/47                | 2S       | 13E   | 60440  | 245 |
| Extension No. 39       | 610         | 79   | NE1/47,SE1/46         | 2S       | 13E   | 60441  | 246 |
| Extension No. 40       | 610         | 80   | NE1/47,SE1/46         | 2S       | 13E   | 60442  | 247 |
| Extension No. 41       | 610         | 81   | NE1/47,SE1/46         | 2S       | 13E   | 60443  | 248 |
| Oak No. 45             | Dkt566      | 177  | NW1/429               | 1S       | 13E   | 60452  | 249 |
| Broken Hill No. 2      | 38          | 155  | SE1/4SW1/4NW1/411     | 2S       | 12E   | 60453  | 250 |
| Eric #1                | 1997-029460 | 1    | NE1/422 & NW1/423     | 1S       | 13E   | 347702 | 251 |
| Eric #2                | 1997-029461 | 1    | NE1/422               | 1S       | 13E   | 347703 | 252 |
| Eric #3                | 1997-029462 | 1    | NW1/422&NE1/422       | 1S       | 13E   | 347704 | 253 |
| Eric #4                | 1997-029463 | 1    | NW1/422               | 1S       | 13E   | 347705 | 254 |
| Eric #5                | 1997-029464 | 1    | NE1/421               | 1S       | 13E   | 347706 | 255 |
| Eric #6                | 1997-029465 | 1    | NW1/421 & NE1/421     | 1S       | 13E   | 347707 | 256 |
| Eric #7                | 1997-029466 | 1    | NW1/421               | 1S       | 13E   | 347708 | 257 |
| Eric #8                | 1997-029467 | 1    | NE1/420 & NW1/421     | 1S       | 13E   | 347709 | 258 |
| Eric #9                | 1997-029468 | 1    | NE1/420               | 1S       | 13E   | 347710 | 259 |



Exhibit A

| Name of Claim | Book        | Page | Legal Description                         | Township | Range | AMC               |
|---------------|-------------|------|---|----------|-------|-------------------|
| Eric #10      | 1997-029469 | 1    | SE $\frac{1}{4}$ 17                       | 1S       | 13E   | 347711            |
| Eric #11      | 1997-029470 | 1    | SE $\frac{1}{4}$ 17&SW $\frac{1}{4}$ 16   | 1S       | 13E   | <del>374412</del> |
| Eric #12      | 1997-029471 | 1    | SW $\frac{1}{4}$ 16                       | 1S       | 13E   | 347713            |
| Eric #13      | 1997-029472 | 1    | SW $\frac{1}{4}$ 16 & SE $\frac{1}{4}$ 16 | 1S       | 13E   | 347714            |
| Eric #14      | 1997-029473 | 1    | SE $\frac{1}{4}$ 16                       | 1S       | 13E   | 347715            |
| Eric #15      | 1997-029474 | 1    | SW $\frac{1}{4}$ 15                       | 1S       | 13E   | 347716            |
| Eric #16      | 1997-029475 | 1    | SW $\frac{1}{4}$ 15&S $\frac{1}{4}$ 15    | 1S       | 13E   | 347717            |
| Eric #17      | 1997-029476 | 1    | SW $\frac{1}{4}$ 15                       | 1S       | 13E   | 347718            |
| Eric #18      | 1997-029477 | 1    | SE $\frac{1}{4}$ 15&SW $\frac{1}{4}$ 14   | 1S       | 13E   | 347719            |
| Eric #19      | 1997-029478 | 1    | SW $\frac{1}{4}$ 14                       | 1S       | 13E   | 347720            |
| Eric #20      | 1997-029479 | 1    | SW $\frac{1}{4}$ 14                       | 1S       | 13E   | 347721            |
| Eric #21      | 1997-029480 | 1    | SW $\frac{1}{4}$ 14                       | 1S       | 13E   | 347722            |
| Eric #22      | 1997-029481 | 1    | SW $\frac{1}{4}$ 14                       | 1S       | 13E   | 347723            |
| Eric #23      | 1997-029482 | 1    | SW $\frac{1}{4}$ 14                       | 1S       | 13E   | 347724            |
| Eric #24      | 1997-029483 | 1    | SW $\frac{1}{4}$ 14&SE $\frac{1}{4}$ 15   | 1S       | 13E   | 347725            |
| Eric #25      | 1997-029484 | 1    | SE $\frac{1}{4}$ 15                       | 1S       | 13E   | 347726            |
| Eric #26      | 1997-029485 | 1    | SE $\frac{1}{4}$ 15                       | 1S       | 13E   | 347727            |
| Eric #27      | 1997-029486 | 1    | SE $\frac{1}{4}$ 15                       | 1S       | 13E   | 347728            |
| Eric #28      | 1997-029487 | 1    | SE $\frac{1}{4}$ 15&SW $\frac{1}{4}$ 15   | 1S       | 13E   | 347729            |
| Eric #29      | 1997-029488 | 1    | SW $\frac{1}{4}$ 15                       | 1S       | 13E   | 347730            |
| Eric #30      | 1997-029489 | 1    | SW $\frac{1}{4}$ 15                       | 1S       | 13E   | 347731            |
| Eric #31      | 1997-029490 | 1    | SW $\frac{1}{4}$ 15                       | 1S       | 13E   | 347732            |
| Eric #32      | 1997-029491 | 1    | SW $\frac{1}{4}$ 15                       | 1S       | 13E   | 347733            |
| Eric #33      | 1997-029492 | 1    | SW $\frac{1}{4}$ 16                       | 1S       | 13E   | 347734            |
| Eric #34      | 1997-029493 | 1    | SE $\frac{1}{4}$ 16                       | 1S       | 13E   | 347735            |
| Eric #35      | 1997-029494 | 1    | SW $\frac{1}{4}$ 16 & SE $\frac{1}{4}$ 16 | 1S       | 13E   | 347736            |
| Eric #36      | 1997-029495 | 1    | SW $\frac{1}{4}$ 16                       | 1S       | 13E   | 347737            |
| Eric #37      | 1997-029496 | 1    | SE $\frac{1}{4}$ 17 & SW $\frac{1}{4}$ 16 | 1S       | 13E   | 347738            |
| Eric #38      | 1997-029497 | 1    | SE $\frac{1}{4}$ 17                       | 1S       | 13E   | 347739            |
| Eric #39      | 1997-029498 | 1    | SE $\frac{1}{4}$ 17                       | 1S       | 13E   | 347740            |
| Eric #40      | 1997-029499 | 1    | SE $\frac{1}{4}$ 17 & SW $\frac{1}{4}$ 16 | 1S       | 13E   | 347741            |
| Eric #41      | 1997-029500 | 1    | SW $\frac{1}{4}$ 16                       | 1S       | 13E   | 347742            |
| Eric #42      | 1997-029501 | 1    | SW $\frac{1}{4}$ 16&SE $\frac{1}{4}$ 16   | 1S       | 13E   | 347743            |
| Eric #43      | 1997-029502 | 1    | SE $\frac{1}{4}$ 16                       | 1S       | 13E   | 347744            |
| Eric #44      | 1997-029503 | 1    | NE $\frac{1}{4}$ 16&SE $\frac{1}{4}$ 16   | 1S       | 13E   | 347745            |
| Eric #45      | 1997-029504 | 1    | SW $\frac{1}{4}$ 16&SE $\frac{1}{4}$ 16   | 1S       | 13E   | 347746            |
| Eric #46      | 1997-029505 | 1    | SW $\frac{1}{4}$ 16                       | 1S       | 13E   | 347747            |
| Eric #47      | 1997-029506 | 1    | SE $\frac{1}{4}$ 17&SW $\frac{1}{4}$ 16   | 1S       | 13E   | 347748            |
| Eric #48      | 1997-029507 | 1    | SE $\frac{1}{4}$ 17                       | 1S       | 13E   | 347749            |
| Eric #49      | 1997-029508 | 1    | NE $\frac{1}{4}$ 17&SE $\frac{1}{4}$ 17   | 1S       | 13E   | 347750            |
| Eric #50      | 1997-029509 | 1    | SW $\frac{1}{4}$ 16                       | 1S       | 13E   | 347751            |
| Eric #51      | 1997-029510 | 1    | NW $\frac{1}{4}$ 16 & SW $\frac{1}{4}$ 16 | 1S       | 13E   | 347752            |
| Eric #52      | 1997-029511 | 1    | SW $\frac{1}{4}$ 16                       | 1S       | 13E   | 347753            |
| Eric #53      | 1997-029512 | 1    | NW $\frac{1}{4}$ 16&NE $\frac{1}{4}$ 16   | 1S       | 13E   | 347754            |
| Eric #54      | 1997-029513 | 1    | NW $\frac{1}{4}$ 16                       | 1S       | 13E   | 347755            |
| Eric #55      | 1997-029514 | 1    | NE $\frac{1}{4}$ 17&NW $\frac{1}{4}$ 16   | 1S       | 13E   | 347756            |
| Eric #56      | 1997-029515 | 1    | NE $\frac{1}{4}$ 17                       | 1S       | 13E   | 347757            |
| Eric #57      | 1997-029516 | 1    | NE $\frac{1}{4}$ 16&SE $\frac{1}{4}$ 16   | 1S       | 13E   | 347758            |
| Eric #58      | 1997-029517 | 1    | NE $\frac{1}{4}$ 16&SE $\frac{1}{4}$ 16   | 1S       | 13E   | 347759            |
| Eric #59      | 1997-029518 | 1    | NW $\frac{1}{4}$ 15&SW $\frac{1}{4}$ 15   | 1S       | 13E   | 347760            |
| Eric #60      | 1997-029519 | 1    | SW $\frac{1}{4}$ 15&NW $\frac{1}{4}$ 15   | 1S       | 13E   | 347761            |
| Eric #61      | 1997-029520 | 1    | NW $\frac{1}{4}$ 15&SW $\frac{1}{4}$ 15   | 1S       | 13E   | 347762            |
| Eric #62      | 1997-029521 | 1    | NW $\frac{1}{4}$ 15&SW $\frac{1}{4}$ 15   | 1S       | 13E   | 347763            |

260 7  
 261 34771  
 262  
 263  
 264  
 265  
 266  
 267  
 268  
 269  
 270  
 271  
 272  
 273  
 274  
 275  
 276  
 277  
 278  
 279  
 280  
 281  
 282  
 283  
 284  
 285  
 286  
 287  
 288  
 289  
 290  
 291  
 292  
 293  
 294  
 295  
 296  
 297  
 298  
 299  
 300  
 301  
 302  
 303  
 304  
 305  
 306  
 307  
 308  
 309  
 310  
 311  
 312

Exhibit A

| Name of Claim | Book        | Page | Legal Description | Township | Range | AMC    |     |
|---------------|-------------|------|-------------------|----------|-------|--------|-----|
| Eric #63      | 1997-029522 | 1    | NE¼ 15            | 1S       | 13E   | 347764 | 313 |
| Eric #64      | 1997-029523 | 1    | NE¼15&SE¼15       | 1S       | 13E   | 347765 | 314 |
| Eric #65      | 19974)29524 | 1    | NE¼15&SE¼15       | 1S       | 13E   | 347766 | 315 |
| Eric #66      | 1997-029525 | 1    | NE1/415&SE¼15     | 1S       | 13E   | 347767 | 316 |
| Eric #67      | 1997-029526 | 1    | SW¼ 14            | 1S       | 13E   | 347768 | 317 |
| Eric #68      | 1997-029527 | 1    | SW¼14 & NW¼14     | 1S       | 13E   | 347769 | 318 |
| Eric #69      | 1997-029528 | 1    | SW¼14&NW¼14       | 1S       | 13E   | 347770 | 319 |
| Eric #70      | 1997-029529 | 1    | SW1/414&NW¼14     | 1S       | 13E   | 347771 | 320 |
| Eric #71      | 1997-029530 | 1    | SW¼14&NW¼14       | 1S       | 13E   | 347772 | 321 |
| Eric #72      | 1997-029531 | 1    | SW¼14 & NW¼14     | 1S       | 13E   | 347773 | 322 |
| Eric #73      | 1997-029532 | 1    | NE¼14             | 1S       | 13E   | 347774 | 323 |
| Eric #74      | 1997-029533 | 1    | NE¼14             | 1S       | 13E   | 347775 | 324 |
| Eric #75      | 1997-029534 | 1    | NW¼14&NE¼14       | 1S       | 13E   | 347776 | 325 |
| Eric #76      | 1997-029535 | 1    | NW¼14             | 1S       | 13E   | 347777 | 326 |
| Eric #77      | 1997-029536 | 1    | NW¼14             | 1S       | 13E   | 347778 | 327 |
| Eric #78      | 1997-029537 | 1    | NW¼14             | 1S       | 13E   | 347779 | 328 |
| Eric #79      | 1997-029538 | 1    | NW¼14             | 1S       | 13E   | 347780 | 329 |
| Eric #80      | 1997-029539 | 1    | NE¼15&NW¼14       | 1S       | 13E   | 347781 | 330 |
| Eric #81      | 1997-029540 | 1    | NE¼15             | 1S       | 13E   | 347782 | 331 |
| Eric #82      | 1997-029541 | 1    | NE¼15             | 1S       | 13E   | 347783 | 332 |
| Eric #83      | 1997-029542 | 1    | NE¼15             | 1S       | 13E   | 347784 | 333 |
| Eric #84      | 1997-029543 | 1    | NW¼15&NE¼15       | 1S       | 13E   | 347785 | 334 |
| Eric #85      | 1997-029544 | 1    | NW¼15             | 1S       | 13E   | 347786 | 335 |
| Eric #86      | 1997-029545 | 1    | NW¼15             | 1S       | 13E   | 347787 | 336 |
| Eric #87      | 1997-029546 | 1    | NW¼15             | 1S       | 13E   | 347788 | 337 |
| Eric #88      | 19974)29547 | 1    | NW¼15             | 1S       | 13E   | 347789 | 338 |
| Eric #89      | 1997-029548 | 1    | NE¼16             | 1S       | 13E   | 347790 | 339 |
| Eric #90      | 1997-029549 | 1    | NE¼16             | 1S       | 13E   | 347791 | 340 |
| Eric #91      | 1997-029550 | 1    | NE¼16             | 1S       | 13E   | 347792 | 341 |
| Eric #92      | 1997-029551 | 1    | NW¼16 & NE¼16     | 1S       | 13E   | 347793 | 342 |
| Eric #93      | 1997-029552 | 1    | NW¼16             | 1S       | 13E   | 347794 | 343 |
| Eric #94      | 1997-029553 | 1    | NE¼17&NW¼16       | 1S       | 13E   | 347795 | 344 |
| Eric #95      | 1997-029554 | 1    | NE¼17             | 1S       | 13E   | 347796 | 345 |
| Eric #97      | 1997-029555 | 1    | NE¼17             | 1S       | 13E   | 347797 | 346 |
| Eric #98      | 1997-029556 | 1    | NE¼17             | 1S       | 13E   | 347798 | 347 |
| Eric #99      | 1997-029557 | 1    | NE¼17&NW¼16       | 1S       | 13E   | 347799 | 348 |
| Eric #100     | 1997-029558 | 1    | NW¼16             | 1S       | 13E   | 347800 | 349 |
| Eric #101     | 1997-029559 | 1    | NW¼16&NE¼16       | 1S       | 13E   | 347801 | 350 |
| Eric #102     | 1997-029560 | 1    | SE¼ 9             | 1S       | 13E   | 347802 | 351 |
| Eric #103     | 1997-029561 | 1    | NW¼16 & SW¼9      | 1S       | 13E   | 347803 | 352 |
| Eric #104     | 1997-029562 | 1    | NW¼ 16            | 1S       | 13E   | 347804 | 353 |
| Eric #105     | 1997-029563 | 1    | SE¼8&NE¼17        | 1S       | 13E   | 347805 | 354 |
| Eric #106     | 1997-029564 | 1    | SE¼8              | 1S       | 13E   | 347806 | 355 |
| Eric #107     | 1997-029565 | 1    | SE¼8 & SW¼9       | 1S       | 13E   | 347807 | 356 |
| Eric #108     | 1997-029566 | 1    | SW¼9              | 1S       | 13E   | 347808 | 357 |
| Eric #109     | 1997-029567 | 1    | SW¼9 & SE¼9       | 1S       | 13E   | 347809 | 358 |
| Eric #110     | 1997-029568 | 1    | SW¼9 & SE¼9       | 1S       | 13E   | 347810 | 359 |
| Eric #111     | 1997-029569 | 1    | SW¼9              | 1S       | 13E   | 347811 | 360 |
| Eric #112     | 1997-029570 | 1    | SE¼8 & SW¼9       | 1S       | 13E   | 347812 | 361 |
| Eric #113     | 1997-029571 | 1    | SE¼8              | 1S       | 13E   | 347813 | 362 |
| Eric #114     | 1997-029572 | 1    | NE¼ 17            | 1S       | 13E   | 347814 | 363 |
| Eric #115     | 1997-029573 | 1    | SW¼ 8             | 1S       | 13E   | 347815 | 364 |
| Eric #116     | 1997-029574 | 1    | SE¼8              | 1S       | 13E   | 347816 | 365 |

Exhibit A

| Name of Claim | Book        | Page | Legal Description                                      | Township | Range | AMC    |     |
|---------------|-------------|------|--|----------|-------|--------|-----|
| Eric #117     | 1997-029575 | 1    | SE $\frac{1}{4}$ 8 " SW $\frac{1}{4}$ 9                | 1S       | 13E   | 347817 | 366 |
| Eric #118     | 1997-029576 | 1    | SW $\frac{1}{4}$ 9                                     | 1S       | 13E   | 347818 | 367 |
| Eric #119     | 1997-029577 | 1    | SW $\frac{1}{4}$ 9 & SE $\frac{1}{4}$ 9                | 1S       | 13E   | 347819 | 368 |
| Eric #120     | 1997-029578 | 1    | SW $\frac{1}{4}$ 9 & SE $\frac{1}{4}$ 9                | 1S       | 13E   | 347820 | 369 |
| Eric #121     | 1997-029579 | 1    | SW $\frac{1}{4}$ 9                                     | 1S       | 13E   | 347821 | 370 |
| Eric #122     | 1997-029580 | 1    | SE $\frac{1}{4}$ 8 & SW $\frac{1}{4}$ 9                | 1S       | 13E   | 347822 | 371 |
| Eric #123     | 1997-029581 | 1    | SE $\frac{1}{4}$ 8                                     | 1S       | 13E   | 347823 | 372 |
| Eric #124     | 1997-029582 | 1    | NE $\frac{1}{4}$ 8 & SE $\frac{1}{4}$ 8                | 1S       | 13E   | 347824 | 373 |
| Eric #125     | 1997-029583 | 1    | SW $\frac{1}{4}$ 9                                     | 1S       | 13E   | 347825 | 374 |
| Eric #126     | 1997-029584 | 1    | NW $\frac{1}{4}$ 9 & SW $\frac{1}{4}$ 9                | 1S       | 13E   | 347826 | 375 |
| Eric #127     | 1997-029585 | 1    | NW $\frac{1}{4}$ 9                                     | 1S       | 13E   | 347827 | 376 |
| Eric #128     | 1997-029586 | 1    | NW $\frac{1}{4}$ 9&NE $\frac{1}{4}$ 9                  | 1S       | 13E   | 347828 | 377 |
| Eric #129     | 1997-029587 | 1    | NW $\frac{1}{4}$ 9                                     | 1S       | 13E   | 347829 | 378 |
| Eric #130     | 1997-029588 | 1    | NE $\frac{1}{4}$ 8 & NW $\frac{1}{4}$ 9                | 1S       | 13E   | 347830 | 379 |
| Eric #131     | 1997-029589 | 1    | NE $\frac{1}{4}$ 8 & NW $\frac{1}{4}$ 9                | 1S       | 13E   | 347831 | 380 |
| Eric #132     | 1997-029590 | 1    | NW $\frac{1}{4}$ 9                                     | 1S       | 13E   | 347832 | 381 |
| Eric #133     | 1997-029591 | 1    | NW $\frac{1}{4}$ 9&NE $\frac{1}{4}$ 9                  | 1S       | 13E   | 347833 | 382 |
| Eric #135     | 1997-029592 | 1    | SW $\frac{1}{4}$ 12                                    | 1S       | 13E   | 347834 | 383 |
| Eric #136     | 1997-029593 | 1    | SE $\frac{1}{4}$ 11&SW $\frac{1}{4}$ 12                | 1S       | 13E   | 347835 | 384 |
| Eric #137     | 1997-029594 | 1    | SE $\frac{1}{4}$ 11                                    | 1S       | 13E   | 347836 | 385 |
| Eric #138     | 1997-029595 | 1    | NE $\frac{1}{4}$ 14&SE $\frac{1}{4}$ 11                | 1S       | 13E   | 347837 | 386 |
| Eric #139     | 1997-029596 | 1    | NE $\frac{1}{4}$ 14 & SE $\frac{1}{4}$ 11              | 1S       | 13E   | 347838 | 387 |
| Eric #140     | 1997-029597 | 1    | SE $\frac{1}{4}$ 11                                    | 1S       | 13E   | 347839 | 388 |
| Eric #141     | 1997-029598 | 1    | NW $\frac{1}{4}$ 14&SW $\frac{1}{4}$ 11                | 1S       | 13E   | 347840 | 389 |
| Eric #142     | 1997-029599 | 1    | NW $\frac{1}{4}$ 14&SW $\frac{1}{4}$ 11                | 1S       | 13E   | 347841 | 390 |
| Eric #143     | 1997-029600 | 1    | NW $\frac{1}{4}$ 14&SW $\frac{1}{4}$ 11                | 1S       | 13E   | 347842 | 391 |
| Eric #144     | 1997-029601 | 1    | NW $\frac{1}{4}$ 14&SW $\frac{1}{4}$ 11                | 1S       | 13E   | 347843 | 392 |
| Eric #145     | 1997-029602 | 1    | SW $\frac{1}{4}$ 11                                    | 1S       | 13E   | 347844 | 393 |
| Eric #146     | 1997-029603 | 1    | NE $\frac{1}{4}$ 15&SE $\frac{1}{4}$ 10                | 1S       | 13E   | 347845 | 394 |
| Eric #147     | 1997-029604 | 1    | NE $\frac{1}{4}$ 15 & SE $\frac{1}{4}$ 10              | 1S       | 13E   | 347846 | 395 |
| Eric #148     | 1997-029605 | 1    | NW $\frac{1}{4}$ 15 & SE $\frac{1}{4}$ 10              | 1S       | 13E   | 347847 | 396 |
| Eric #149     | 1997-029606 | 1    | SW $\frac{1}{4}$ 10,SE $\frac{1}{4}$ 10                | 1S       | 13E   | 347848 | 397 |
| Eric #150     | 1997-029607 | 1    | NW $\frac{1}{4}$ 15&SW $\frac{1}{4}$ 10                | 1S       | 13E   | 347849 | 398 |
| Eric #151     | 1997-029608 | 1    | NW $\frac{1}{4}$ 15&SW $\frac{1}{4}$ 10                | 1S       | 13E   | 347850 | 399 |
| Eric #152     | 1997-029609 | 1    | N $\frac{1}{4}$ W $\frac{1}{4}$ 15&SW $\frac{1}{4}$ 10 | 1S       | 13E   | 347851 | 400 |
| Eric #153     | 1997-029610 | 1    | NW $\frac{1}{4}$ 15&SW $\frac{1}{4}$ 10                | 1S       | 13E   | 347852 | 401 |
| Eric #154     | 1997-029611 | 1    | NE $\frac{1}{4}$ 16&SE $\frac{1}{4}$ 9                 | 1S       | 13E   | 347853 | 402 |
| Eric #155     | 1997-029612 | 1    | NE $\frac{1}{4}$ 16 & SE $\frac{1}{4}$ 9               | 1S       | 13E   | 347854 | 403 |
| Eric #156     | 1997-029613 | 1    | NE $\frac{1}{4}$ 16 & SE $\frac{1}{4}$ 9               | 1S       | 13E   | 347855 | 404 |
| Eric #157     | 1998-000721 | 1    | NE $\frac{1}{4}$ 9                                     | 1S       | 13E   | 347856 | 405 |
| Eric #158     | 1998-000721 | 2    | NE $\frac{1}{4}$ 9                                     | 1S       | 13E   | 347857 | 406 |
| Eric #159     | 1998-000721 | 3    | NE $\frac{1}{4}$ 9                                     | 1S       | 13E   | 347858 | 407 |
| Eric #160     | 1997-029617 | 1    | NW $\frac{1}{4}$ 10                                    | 1S       | 13E   | 347859 | 408 |
| Eric #161     | 1997-029618 | 1    | NW $\frac{1}{4}$ 10                                    | 1S       | 13E   | 347860 | 409 |
| Eric #162     | 1997-029619 | 1    | NW $\frac{1}{4}$ 10                                    | 1S       | 13E   | 347861 | 410 |
| Eric #163     | 1997-029620 | 1    | NW $\frac{1}{4}$ 10                                    | 1S       | 13E   | 347862 | 411 |
| Eric #164     | 1997-029621 | 1    | NW $\frac{1}{4}$ 10 & sw $\frac{1}{4}$ 10              | 1S       | 13E   | 347863 | 412 |
| Eric #165     | 1997-029622 | 1    | NE $\frac{1}{4}$ 10 & SE $\frac{1}{4}$ 10              | 1S       | 13E   | 347864 | 413 |
| Eric #166     | 1997-029623 | 1    | NE $\frac{1}{4}$ 10 & SE $\frac{1}{4}$ 10              | 1S       | 13E   | 347865 | 414 |
| Eric #167     | 1997-029624 | 1    | NE $\frac{1}{4}$ 10&SE $\frac{1}{4}$ 10                | 1S       | 13E   | 347866 | 415 |
| Eric #168     | 1198-000721 | 4    | SW 14 Sec 11   | 1S       | 13E   | 347867 | 416 |
| Eric #169     | 1997-029626 | 1    | NE $\frac{1}{4}$ 11&SW $\frac{1}{4}$ 11                | 1S       | 13E   | 347868 | 417 |
| Eric #170     | 1997-029627 | 1    | NW $\frac{1}{4}$ 11&SW $\frac{1}{4}$ 11                | 1S       | 13E   | 347869 | 418 |

Exhibit A

| Name of Claim | Book        | Page | Legal Description | Township | Range | AMC    |     |
|---------------|-------------|------|-------------------|----------|-------|--------|-----|
| Eric #171     | 1997-029628 | 1    | NW¼11&SW¼11       | 1S       | 13E   | 347870 | 419 |
| Eric #172     | 1997-029629 | 1    | NW¼11&SW¼11       | 1S       | 13E   | 347871 | 420 |
| Eric #173     | 1997-029630 | 1    | SE¼ Sec 11        | 1S       | 13E   | 347872 | 421 |
| Eric #174     | 1997-029631 | 1    | NE¼11&SE¼11       | 1S       | 13E   | 347873 | 422 |
| Eric #175     | 1997-029632 | 1    | NE¼11 & SE¼11     | 1S       | 13E   | 347874 | 423 |
| Eric #176     | 1997-029633 | 1    | NE¼11&SE¼11       | 1S       | 13E   | 347875 | 424 |
| Eric #177     | 1997-029634 | 1    | SW¼ Sec 12        | 1S       | 13E   | 347876 | 425 |
| Eric #178     | 1997-029635 | 1    | NE¼11             | 1S       | 13E   | 347877 | 426 |
| Eric #179     | 1997-029636 | 1    | NE¼11             | 1S       | 13E   | 347878 | 427 |
| Eric #180     | 1997-029637 | 1    | NE¼11             | 1S       | 13E   | 347879 | 428 |
| Eric #181     | 1997-029638 | 1    | NW¼11&NE¼11       | 1S       | 13E   | 347880 | 429 |
| Eric #182     | 1997-029639 | 1    | NW¼11             | 1S       | 13E   | 347881 | 430 |
| Eric #183     | 1997-029640 | 1    | NW¼11             | 1S       | 13E   | 347882 | 431 |
| Eric #184     | 1997-029641 | 1    | NW¼11             | 1S       | 13E   | 347883 | 432 |
| Eric #185     | 1997-029642 | 1    | NW¼11             | 1S       | 13E   | 347884 | 433 |
| Eric #186     | 1997-029643 | 1    | NE¼10&NW¼11       | 1S       | 13E   | 347885 | 434 |
| Eric #187     | 1997-029644 | 1    | NE¼10             | 1S       | 13E   | 347886 | 435 |
| Eric #188     | 1997-029645 | 1    | NE¼10             | 1S       | 13E   | 347887 | 436 |
| Eric #189     | 1997-029646 | 1    | NE¼10             | 1S       | 13E   | 347888 | 437 |
| Eric #190     | 1997-029647 | 1    | NW¼10             | 1S       | 13E   | 347889 | 438 |
| Eric #191     | 1997-029648 | 1    | NW¼10             | 1S       | 13E   | 347890 | 439 |
| Eric #192     | 1997-029649 | 1    | Nw¼10             | 1S       | 13E   | 347891 | 440 |
| Eric #193     | 1997-029650 | 1    | NW¼10             | 1S       | 13E   | 347892 | 441 |
| Eric #194     | 1997-029651 | 1    | NW¼10             | 1S       | 13E   | 347893 | 442 |
| Eric #195     | 1997-029652 | 1    | NE¼9              | 1S       | 13E   | 347894 | 443 |
| Eric #196     | 1997-029653 | 1    | NE¼9              | 1S       | 13E   | 347895 | 444 |
| Eric #197     | 1997-029654 | 1    | NE¼9              | 1S       | 13E   | 347896 | 445 |
| Eric #198     | 1997-029655 | 1    | SE¼4 & NE¼9       | 1S       | 13E   | 347897 | 446 |
| Eric #199     | 1997-029656 | 1    | SE¼4 & NE¼9       | 1S       | 13E   | 347898 | 447 |
| Eric #200     | 1997-029657 | 1    | SE¼4 & NE¼9       | 1S       | 13E   | 347899 | 448 |
| Eric #201     | 1997-029658 | 1    | NW¼10&SW¼3        | 1S       | 13E   | 347900 | 449 |
| Eric #202     | 1997-029659 | 1    | NW¼10 & SW¼3      | 1S       | 13E   | 347901 | 450 |
| Eric #203     | 1997-029660 | 1    | NW¼10 & SW¼3      | 1S       | 13E   | 347902 | 451 |
| Eric #204     | 1997-029661 | 1    | NW¼10 & SW¼3      | 1S       | 13E   | 347903 | 452 |
| Eric #205     | 1997-029662 | 1    | SE¼ Sec 3         | 1S       | 13E   | 347904 | 453 |
| Eric #206     | 1997-029663 | 1    | SE¼8&NE¼10        | 1S       | 13E   | 347905 | 454 |
| Eric #207     | 1997-029664 | 1    | SE¼3 & NE¼10      | 1S       | 13E   | 347906 | 455 |
| Eric #208     | 1997-029665 | 1    | SE¼3& NE¼10       | 1S       | 13E   | 347907 | 456 |
| Eric #209     | 1997-029666 | 1    | NW¼ 11            | 1S       | 13E   | 347908 | 457 |
| Eric #210     | 1997-029667 | 1    | SW¼2&NW¼11        | 1S       | 13E   | 348024 | 458 |
| Eric #211     | 1997-029668 | 1    | SW¼2&NW¼11        | 1S       | 13E   | 348025 | 459 |
| Eric #212     | 1997-029669 | 1    | NW¼11&SW¼2        | 1S       | 13E   | 348026 | 460 |
| Eric #213     | 1997-029670 | 1    | SW¼2&NW¼11        | 1S       | 13E   | 348027 | 461 |
| Eric #214     | 1998-721    | 5    | NE¼ 11            | 1S       | 13E   | 348028 | 462 |
| Eric #215     | 1997-029672 | 1    | NE¼11 & SE¼2      | 1S       | 13E   | 348029 | 463 |
| Eric #216     | 1997-029673 | 1    | SE¼2 & NE¼11      | 1S       | 13E   | 348030 | 464 |
| Eric #217     | 1997-029674 | 1    | SE¼2              | 1S       | 13E   | 348031 | 465 |
| Eric #218     | 1998-000721 | 6    | SW¼2 & SE¼2       | 1S       | 13E   | 348032 | 466 |
| Eric #219     | 1997-029676 | 1    | SW¼2              | 1S       | 13E   | 348033 | 467 |
| Eric #220     | 1997-029677 | 1    | SW¼2              | 1S       | 13E   | 348034 | 468 |
| Eric #221     | 1997-029678 | 1    | SW¼2              | 1S       | 13E   | 348035 | 469 |
| Eric #222     | 1997-029679 | 1    | SW¼2              | 1S       | 13E   | 348036 | 470 |
| Eric #223     | 1997-029680 | 1    | SE¼3 & SW¼2       | 1S       | 13E   | 348037 | 471 |

Exhibit A

| Name of Claim | Book        | Page | Legal Description                         | Township | Range | AMC    |
|---------------|-------------|------|---|----------|-------|--------|
| Eric #224     | 1998-000721 | 7    | NE $\frac{1}{4}$ 10 & SE $\frac{1}{4}$ 3  | 1S       | 13E   | 348038 |
| Eric #225     | 1997-029682 | 1    | SE $\frac{1}{4}$ 3                        | 1S       | 13E   | 348039 |
| Eric #226     | 1997-029683 | 1    | SE $\frac{1}{4}$ 3                        | 1S       | 13E   | 348040 |
| Eric #227     | 1997-029684 | 1    | SW $\frac{1}{4}$ 3 & SE $\frac{1}{4}$ 3   | 1S       | 13E   | 348041 |
| Eric #228     | 1998-000721 | 8    | NW $\frac{1}{4}$ 10& SW $\frac{1}{4}$ 3   | 1S       | 13E   | 348042 |
| Eric #229     | 1998-000721 | 9    | NW $\frac{1}{4}$ 10&SW $\frac{1}{4}$ 3    | 1S       | 13E   | 348043 |
| Eric #230     | 1997-029687 | 1    | SE $\frac{1}{4}$ 3 & NE $\frac{1}{4}$ 3   | 1S       | 13E   | 348044 |
| Eric #231     | 1997-029688 | 1    | SE $\frac{1}{4}$ 3&NE $\frac{1}{4}$ 3     | 1S       | 13E   | 348045 |
| Eric #232     | 1997-029689 | 1    | NW $\frac{1}{4}$ 2                        | 1S       | 13E   | 348046 |
| Eric #233     | 1997-029690 | 1    | SW $\frac{1}{4}$ 2&NW $\frac{1}{4}$ 2     | 1S       | 13E   | 348047 |
| Eric #234     | 1997-029691 | 1    | SW $\frac{1}{4}$ 2&NW $\frac{1}{4}$ 2     | 1S       | 13E   | 348048 |
| Eric #235     | 1997-029692 | 1    | SW $\frac{1}{4}$ 2 & NW $\frac{1}{4}$ 2   | 1S       | 13E   | 348049 |
| Eric #236     | 1998-000721 | 10   | NW 1/4 2, SW 1/4 2                        | 1S       | 13E   | 348050 |
| Eric #237     | 1997-029694 | 1    | NE $\frac{1}{4}$ 2 & SE $\frac{1}{4}$ 2   | 1S       | 13E   | 348051 |
| Eric #238     | 1997-029695 | 1    | NE $\frac{1}{4}$ 2                        | 1S       | 13E   | 348052 |
| Eric #239     | 1997-029696 | 1    | NE $\frac{1}{4}$ 2                        | 1S       | 13E   | 348053 |
| Eric #240     | 1997-029697 | 1    | NW $\frac{1}{4}$ 2                        | 1S       | 13E   | 348054 |
| Eric #241     | 1997-029698 | 1    | SE $\frac{1}{4}$ 4&NE $\frac{1}{4}$ 9     | 1S       | 13E   | 348055 |
| Eric #242     | 1997-029699 | 1    | SE $\frac{1}{4}$ 2                        | 1S       | 13E   | 348056 |
| Eric #243     | 1997-029700 | 1    | NW $\frac{1}{4}$ 28                       | 1S       | 13E   | 348057 |
| Eric #244     | 1997-029701 | 1    | NW $\frac{1}{4}$ 28 & NE $\frac{1}{4}$ 28 | 1S       | 13E   | 348058 |
| Eric #245     | 1997-029702 | 1    | NE $\frac{1}{4}$ 28                       | 1S       | 13E   | 348059 |
| Eric #246     | 1997-029703 | 1    | NE $\frac{1}{4}$ 28&NW $\frac{1}{4}$ 27   | 1S       | 13E   | 348060 |
| Eric #247     | 1997-029704 | 1    | NW $\frac{1}{4}$ 28                       | 1S       | 13E   | 348061 |
| Eric #248     | 1997-029705 | 1    | NE $\frac{1}{4}$ 2                        | 1S       | 13E   | 348062 |
| Eric #249     | 1997-029706 | 1    | NE $\frac{1}{4}$ 2                        | 1S       | 13E   | 348063 |
| Eric #250     | 1997-029707 | 1    | NE $\frac{1}{4}$ 20 & NW $\frac{1}{4}$ 20 | 1S       | 13E   | 348064 |
| Eric #251     | 1997-029708 | 1    | SE $\frac{1}{4}$ 20                       | 1S       | 13E   | 348065 |
| Eric #252     | 1997-029709 | 1    | SW $\frac{1}{4}$ 20 & NW $\frac{1}{4}$ 20 | 1S       | 13E   | 348066 |
| Eric #253     | 1997-029710 | 1    | NW $\frac{1}{4}$ 20                       | 1S       | 13E   | 348067 |
| Eric #254     | 1997-029711 | 1    | N-W $\frac{1}{4}$ 20                      | 1S       | 13E   | 348068 |
| Eric #255     | 1997-029712 | 1    | NW $\frac{1}{4}$ 20 & SW $\frac{1}{4}$ 20 | 1S       | 13E   | 348069 |
| Eric #256     | 1997-029713 | 1    | NW $\frac{1}{4}$ 20 & SW $\frac{1}{4}$ 20 | 1S       | 13E   | 348070 |
| Eric #257     | 1997-029714 | 1    | NW $\frac{1}{4}$ 20                       | 1S       | 13E   | 348071 |
| Eric #258     | 1997-029715 | 1    | NW $\frac{1}{4}$ 20                       | 1S       | 13E   | 348072 |
| Eric #259     | 1997-029716 | 1    | NW $\frac{1}{4}$ 20 & SW $\frac{1}{4}$ 20 | 1S       | 13E   | 348073 |
| Eric #260     | 1997-029717 | 1    | ,SW $\frac{1}{4}$ 20                      | 1S       | 13E   | 348074 |
| Eric #261     | 1997-029718 | 1    | NE $\frac{1}{4}$ 19 & NW $\frac{1}{4}$ 20 | 1S       | 13E   | 348075 |
| Eric #262     | 1997-029719 | 1    | NW $\frac{1}{4}$ 19&NE $\frac{1}{4}$ 19   | 1S       | 13E   | 348076 |
| Eric #263     | 1997-029720 | 1    | SW $\frac{1}{4}$ 19                       | 1S       | 13E   | 348077 |
| Eric #264     | 1997-029721 | 1    | SW $\frac{1}{4}$ 19 & SE $\frac{1}{4}$ 19 | 1S       | 13E   | 348078 |
| Eric #265     | 1997-029722 | 1    | SE $\frac{1}{4}$ 19 & SW $\frac{1}{4}$ 20 | 1S       | 13E   | 348079 |
| Eric #266     | 1997-029723 | 1    | SW $\frac{1}{4}$ 20                       | 1S       | 13E   | 348080 |
| Eric #267     | 1997-029724 | 1    | SW $\frac{1}{4}$ 20                       | 1S       | 13E   | 348081 |
| Eric #268     | 1997-029725 | 1    | SW $\frac{1}{4}$ 20                       | 1S       | 13E   | 348082 |
| Eric #269     | 1997-029726 | 1    | SW $\frac{1}{4}$ 20                       | 1S       | 13E   | 348083 |
| Eric #270     | 1997-029727 | 1    | SE $\frac{1}{4}$ 20 & SW $\frac{1}{4}$ 20 | 1S       | 13E   | 348084 |
| Eric #271     | 1997-029728 | 1    | NE $\frac{1}{4}$ 29                       | 1S       | 13E   | 348085 |
| Eric #272     | 1997-029729 | 1    | SW $\frac{1}{4}$ 20&NW $\frac{1}{4}$ 29   | 1S       | 13E   | 348086 |
| Eric #273     | 1998-000721 | 11   | SE $\frac{1}{4}$ 19&NE $\frac{1}{4}$ 30   | 1S       | 13E   | 348087 |
| Eric #274     | 1997-029731 | 1    | SE $\frac{1}{4}$ 17                       | 1S       | 13E   | 348088 |
| Eric #275     | 1997-029732 | 1    | NW $\frac{1}{4}$ 20 & SW $\frac{1}{4}$ 17 | 1S       | 13E   | 348089 |
| Eric #276     | 1997-029733 | 1    | NW $\frac{1}{4}$ 20 & SW $\frac{1}{4}$ 17 | 1S       | 13E   | 348090 |

472  
473  
474  
475  
476  
477  
478  
479  
480  
481  
482  
483  
484  
485  
486  
487  
488  
489  
490  
491  
492  
493  
494  
495  
496  
497  
498  
499  
500  
501  
502  
503  
504  
505  
506  
507  
508  
509  
510  
511  
512  
513  
514  
515  
516  
517  
518  
519  
520  
521  
522  
523  
524

Exhibit A

| Name of Claim | Book        | Page | Legal Description | Township | Range | AMC    |     |
|---------------|-------------|------|-------------------|----------|-------|--------|-----|
| Eric #277     | 1997-029734 | 1    | NW¼20 & SW¼17     | 1S       | 13E   | 348091 | 525 |
| Eric #278     | 1997-029735 | 1    | NW¼20 & SW¼17     | 1S       | 13E   | 348092 | 526 |
| Eric #280     | 1997-029736 | 1    | SE¼13 & NE¼24     | 1S       | 13E   | 348093 | 527 |
| Eric #281     | 1997-029737 | 1    | SW¼18&NW¼19       | 1S       | 14E   | 348094 | 528 |
| Eric #282     | 1997-029738 | 1    | SW¼18&NW¼19       | 1S       | 14E   | 348095 | 529 |
| Eric #283     | 1997-029739 | 1    | SW¼18&NW¼19       | 1S       | 14E   | 348096 | 530 |
| Eric #284     | 1997-029740 | 1    | SW¼18&NW¼19       | 1S       | 14E   | 348097 | 531 |
| Eric #285     | 1997-029741 | 1    | NE¼ 19            | 1S       | 14E   | 348098 | 532 |
| Eric #286     | 1997-029742 | 1    | SE¼18             | 1S       | 14E   | 348099 | 533 |
| Eric #287     | 1997-029743 | 1    | NE¼24             | 1S       | 13E   | 348100 | 534 |
| Eric #288     | 1997-029744 | 1    | NE¼24             | 1S       | 13E   | 348101 | 535 |
| Eric #289     | 1997-029745 | 1    | NE¼24             | 1S       | 13E   | 348102 | 536 |
| Eric #290     | 1997-029746 | 1    | NE¼24             | 1S       | 13E   | 348103 | 537 |
| Eric #291     | 1997-029747 | 1    | NE¼24 & NW¼24     | 1S       | 13E   | 348104 | 538 |
| Eric #292     | 1997-029748 | 1    | NW¼24             | 1S       | 13E   | 348105 | 539 |
| Eric #293     | 1997-029749 | 1    | NW¼24             | 1S       | 13E   | 348106 | 540 |
| Eric #294     | 1997-029750 | 1    | NW¼24             | 1S       | 13E   | 348107 | 541 |
| Eric #295     | 1997-029751 | 1    | NW¼24             | 1S       | 13E   | 348108 | 542 |
| Eric #296     | 1997-029732 | 1    | NE¼19             | 1S       | 14E   | 348109 | 543 |
| Eric #297     | 1997-029753 | 1    | NE¼19&S¼19        | 1S       | 14E   | 348110 | 544 |
| Eric #298     | 1997-029754 | 1    | NE¼19             | 1S       | 14E   | 348111 | 545 |
| Eric #299     | 1997-029755 | 1    | NE¼19 & SE¼19     | 1S       | 14E   | 348112 | 546 |
| Eric #300     | 1997-029756 | 1    | NE¼19             | 1S       | 14E   | 348113 | 547 |
| Eric #301     | 1997-029757 | 1    | NE¼19 & SE¼19     | 1S       | 14E   | 348114 | 548 |
| Eric #302     | 1997-029758 | 1    | NW¼19&NE¼19       | 1S       | 14E   | 348115 | 549 |
| Eric #303     | 1997-029759 | 1    | SE¼ 19            | 1S       | 14E   | 348116 | 550 |
| Eric #304     | 1997-029760 | 1    | NW¼19             | 1S       | 14E   | 348117 | 551 |
| Eric #305     | 1997-029761 | 1    | NW¼19&SW¼19       | 1S       | 14E   | 348118 | 552 |
| Eric #306     | 1997-029762 | 1    | NW¼19             | 1S       | 14E   | 348119 | 553 |
| Eric #307     | 1997-029763 | 1    | NW¼19 & SW¼19     | 1S       | 14E   | 348120 | 554 |
| Eric #308     | 1997-029764 | 1    | NW¼19             | 1S       | 14E   | 348121 | 555 |
| Eric #309     | 1997-029765 | 1    | NW¼19&SW¼19       | 1S       | 14E   | 348122 | 556 |
| Eric #310     | 1997-029766 | 1    | NW¼19             | 1S       | 14E   | 348123 | 557 |
| Eric #311     | 1997-029767 | 1    | SE¼19             | 1S       | 14E   | 348124 | 558 |
| Eric #312     | 1997-029768 | 1    | SE¼19             | 1S       | 14E   | 348125 | 559 |
| Eric #313     | 1997-029769 | 1    | SE¼19             | 1S       | 14E   | 348126 | 560 |
| Eric #314     | 1997-029770 | 1    | SE¼19 & SW¼19     | 1S       | 14E   | 348127 | 561 |
| Eric #315     | 1997-029771 | 1    | SW¼19             | 1S       | 14E   | 348128 | 562 |
| Eric #316     | 1997-029772 | 1    | NE¼23 & NW¼24     | 1S       | 13E   | 348129 | 563 |
| Eric #317     | 1997-029773 | 1    | SW¼ 24            | 1S       | 13E   | 348130 | 564 |
| Eric #318     | 1997-029774 | 1    | SE¼23&SW¼24       | 1S       | 13E   | 348131 | 565 |
| Eric #319     | 1997-029775 | 1    | SW¼24             | 1S       | 13E   | 348132 | 566 |
| Eric #320     | 1997-029776 | 1    | SE¼23 & SW¼24     | 1S       | 13E   | 348133 | 567 |
| Eric #321     | 1997-029777 | 1    | NW¼24 & SW¼24     | 1S       | 13E   | 348134 | 568 |
| Eric #322     | 1997-029778 | 1    | SW¼24             | 1S       | 13E   | 348135 | 569 |
| Eric #323     | 1997-029779 | 1    | NW¼24&SW¼24       | 1S       | 13E   | 348136 | 570 |
| Eric #324     | 1997-029780 | 1    | SW¼24             | 1S       | 13E   | 348137 | 571 |
| Eric #325     | 1997-029781 | 1    | NW¼24&SW¼24       | 1S       | 13E   | 348138 | 572 |
| Eric #326     | 1997-029782 | 1    | SW¼24             | 1S       | 13E   | 348139 | 573 |
| Eric #327     | 1997-029783 | 1    | SE¼24             | 1S       | 13E   | 348140 | 574 |
| Eric #328     | 1997-029784 | 1    | SW¼24&SE¼24       | 1S       | 13E   | 348141 | 575 |
| Eric #329     | 1997-029785 | 1    | NE¼26             | 1S       | 13E   | 348142 | 576 |
| Eric #330     | 1997-029786 | 1    | NE¼26             | 1S       | 13E   | 348143 | 577 |

Exhibit A

| Name of Claim | Book        | Page    | Legal Description        | Township | Range | AMC    |
|---------------|-------------|---------|--------------------------|----------|-------|--------|
| Eric #331     | 1997-029787 | 1       | NW/425                   | 1S       | 13E   | 348144 |
| Eric #332     | 1997-029788 | 1       | NE/426 & NW/425          | 1S       | 13E   | 348145 |
| Eric #333     | 1997-029789 | 1       | SW/424 & NW/425          | 1S       | 13E   | 348146 |
| Eric #334     | 1997-029790 | 1       | NE/426 & NW/425          | 1S       | 13E   | 348147 |
| Eric #335     | 1997-029791 | 1       | SW/424&NW/425            | 1S       | 13E   | 348148 |
| Eric #336     | 1997-029792 | 1       | NW/425                   | 1S       | 13E   | 348149 |
| Eric #337     | 1997-029793 | 1       | SW/424&NW/425            | 1S       | 13E   | 348150 |
| Eric #338     | 1997-029794 | 1       | NW/425                   | 1S       | 13E   | 348151 |
| Eric #339     | 1997-029795 | 1       | SW/424 & NW/425          | 1S       | 13E   | 348152 |
| Eric #340     | 1997-029796 | 1       | NW/425                   | 1S       | 13E   | 348153 |
| Eric #341     | 1997-029797 | 1       | NE/425                   | 1S       | 13E   | 348154 |
| Eric #342     | 1997-029798 | 1       | NW/425&NE/425            | 1S       | 13E   | 348155 |
| Eric #343     | 1997-029799 | 1       | SE/426                   | 1S       | 13E   | 348156 |
| Eric #344     | 1997-029800 | 1       | NE/426 & SE/426          | 1S       | 13E   | 348157 |
| Eric #345     | 1997-029801 | 1       | SE/426                   | 1S       | 13E   | 348158 |
| Eric #346     | 1997-029802 | 1       | NE/426 & SE/426          | 1S       | 13E   | 348159 |
| Eric #347     | 1997-029803 | 1       | SE/426 & SW/425          | 1S       | 13E   | 348160 |
| Eric #348     | 1997-029804 | 1       | SW/425                   | 1S       | 13E   | 348161 |
| Eric #349     | 1997-029805 | 1       | NW/425&SW/425            | 1S       | 13E   | 348162 |
| Eric #350     | 1997-029806 | 1       | NE/435                   | 1S       | 13E   | 348163 |
| Eric #351     | 1997-029807 | 1       | NE/435                   | 1S       | 13E   | 348164 |
| Eric #352     | 1997-029808 | 1       | NE/435 & SE/435          | 1S       | 13E   | 348165 |
| Eric #353     | 1997-029809 | 1       | NE/435 & SE/435          | 1S       | 13E   | 348166 |
| Eric #354     | 1997-029810 | 1       | SE/435                   | 1S       | 13E   | 348167 |
| Eric #355     | 1997-029811 | 1       | NE/435 & SE/435          | 1S       | 13E   | 348168 |
| Eric #356     | 1997-029812 | 1       | SE/435                   | 1S       | 13E   | 348169 |
| Eric #357     | 1997-029813 | 1       | NW/435 & SW/435          | 1S       | 13E   | 348170 |
| Eric #358     | 1997-029814 | 1       | SW/435&NW/435            | 1S       | 13E   | 348171 |
| Eric #359     | 1997-029815 | 1       | NW/435 & SW/435          | 1S       | 13E   | 348172 |
| Eric #360     | 1997-029816 | 1       | NW/435 & SW/435          | 1S       | 13E   | 348173 |
| Eric #361     | 1997-029817 | 1       | SW/435                   | 1S       | 13E   | 348174 |
| Eric #362     | 1997-029818 | 1       | SW/435                   | 1S       | 13E   | 348175 |
| Eric #363     | 1997-029819 | 1       | SW/435                   | 1S       | 13E   | 348176 |
| Kay 1         | 1732        | 129-130 | SW 1/4 SE 1/4 Section 21 | 1S       | 13E   | 312984 |
| Kay 2         | 1732        | 131-132 | SW 1/4 SE 1/4 Section 21 | 1S       | 13E   | 312985 |
| Kay 3         | 1732        | 133-134 | SW 1/4 SE 1/4 Section 21 | 1S       | 13E   | 312986 |
| Kay 5         | 1732        | 137-138 | NE 1/4 Section 34        | 1S       | 13E   | 312988 |
| Kay 6         | 1732        | 139-140 | NW 1/4 Section 22        | 1S       | 13E   | 312989 |
| Kay 7         | 1732        | 141-142 | NE 1/4 Section 34        | 1S       | 13E   | 312990 |
| Kay 8         | 1732        | 143-144 | NW 1/4 Section 22        | 1S       | 13E   | 312991 |
| Kay 9         | 1732        | 145-146 | NE 1/4 Section 34        | 1S       | 13E   | 312992 |
| Kay 10        | 1762        | 147-148 | NW 1/4 Section 22        | 1S       | 13E   | 312993 |
| Kay 11        | 1732        | 149-150 | NE 1/4 SE 1/4 Section 21 | 1S       | 13E   | 312994 |
| Kay 12        | 1732        | 151-152 | NW 1/4 SW 1/4 Sec 22     | 1S       | 13E   | 312995 |
| Kay 13        | 1732        | 153-154 | SE 1/4 Section 34        | 1S       | 13E   | 312996 |
| Kay 14        | 1732        | 155-156 | SW 1/4 Section 22        | 1S       | 13E   | 312997 |
| Kay 18        | 1732        | 163-164 | NE1/4 NW 1/4 Section22   | 1S       | 13E   | 313001 |
| Kay 19E       | 1732        | 165-166 | NE 1/4 Section 22        | 1S       | 13E   | 313002 |
| Kay 19W       | 1732        | 167-168 | NE 1/4 Section 22        | 1S       | 13E   | 313003 |
| Kay 20E       | 1732        | 169-170 | NE 1/4 NW 1/4 Section22  | 1S       | 13E   | 313004 |
| Kay 20W       | 1732        | 171-172 | NE 1/4 NW 1/4 Section22  | 1S       | 13E   | 313005 |
| Kay 21E       | 1732        | 173-174 | NE 1/4 NW 1/4 Section22  | 1S       | 13E   | 313006 |
| Kay 21W       | 1732        | 175-176 | NE 1/4 NW 1/4 Section22  | 1S       | 13E   | 313007 |

578  
579  
580  
581  
582  
583  
584  
585  
586  
587  
588  
589  
590  
591  
592  
593  
594  
595  
596  
597  
598  
599  
600  
601  
602  
603  
604  
605  
606  
607  
608  
609  
610  
611  
612  
613  
614  
615  
616  
617  
618  
619  
620  
621  
622  
623  
624  
625  
626  
627  
628  
629  
630

Exhibit A

| Name of Claim    | Book | Page    | Legal Description        | Township | Range | AMC    |     |
|------------------|------|---------|--------------------------|----------|-------|--------|-----|
| Kay 22           | 1732 | 177-178 | NE 1/4 NW 1/4 Section 22 | 1S       | 13E   | 313008 | 631 |
| Kay 81           | 1732 | 179-180 | NE 1/4 NW 1/4 Section 21 | 1S       | 13E   | 313009 | 632 |
| Kay 82           | 1732 | 181-182 | NW 1/4 Section 21        | 1S       | 13E   | 313010 | 633 |
| Kay 83           | 1732 | 183-184 | NE 1/4 NW 1/4 Section 21 | 1S       | 13E   | 313011 | 634 |
| Kay 84           | 1732 | 185-186 | NW 1/4 Section 21        | 1S       | 13E   | 313012 | 635 |
| Kay 85           | 1732 | 187-188 | NE 1/4 NW 1/4 Section 21 | 1S       | 13E   | 313013 | 636 |
| Kay 86           | 1732 | 189-190 | NW 1/4 Section 21        | 1S       | 13E   | 313014 | 637 |
| Kay 87           | 1732 | 191-192 | SE 1/4 Sect 21           | 1S       | 13E   | 313015 | 638 |
| Kay 88           | 1732 | 193-194 | NW 1/4 SW 1/4 Section 21 | 1S       | 13E   | 313016 | 639 |
| Kay 129          | 1732 | 195-196 | NE 1/4 Section 20        | 1S       | 13E   | 313017 | 640 |
| Kay 130          | 1732 | 197-198 | NE 1/4 Section 20        | 1S       | 13E   | 313018 | 641 |
| Kay 131          | 1732 | 199-200 | NE 1/4 Section 20        | 1S       | 13E   | 313019 | 642 |
| Kay 132          | 1732 | 201-202 | NE 1/4 Section 20        | 1S       | 13E   | 313020 | 643 |
| Kay 133          | 1732 | 203-204 | NE 1/4 Section 20        | 1S       | 13E   | 313021 | 644 |
| Kay 134          | 1732 | 205-206 | NE 1/4 Section 20        | 1S       | 13E   | 313022 | 645 |
| Kay 135          | 1732 | 207-208 | NE 1/4 SE 1/4 Section 20 | 1S       | 13E   | 313023 | 646 |
| Kay 136          | 1732 | 209-210 | NE 1/4 SE 1/4 Section 20 | 1S       | 13E   | 313024 | 647 |
| Kay 137          | 1732 | 211-212 | SE 1/4 Section 20        | 1S       | 13E   | 313025 | 648 |
| Kay 138          | 1732 | 213-214 | SE 1/4 Section 20        | 1S       | 13E   | 313026 | 649 |
| Kay 141          | 1732 | 215-216 | SE 1/4 Section 20        | 1S       | 13E   | 313027 | 650 |
| Kay 142          | 1732 | 217-218 | SE 1/4 Section 20        | 1S       | 13E   | 313028 | 651 |
| Kay 143          | 1732 | 219-220 | SE 1/4 Section 20        | 1S       | 13E   | 313029 | 652 |
| Kay 145          | 1732 | 221-222 | SE 1/4 Section 20        | 1S       | 13E   | 313030 | 653 |
| Kay 146          | 1732 | 223-224 | SE 1/4 Section 20        | 1S       | 13E   | 313031 | 654 |
| Kay 147          | 1732 | 225-226 | SE 1/4 Section 20        | 1S       | 13E   | 313032 | 655 |
| Kay 148          | 1732 | 227-228 | SE 1/4 Section 20        | 1S       | 13E   | 313033 | 656 |
| Kay 149          | 1732 | 229-230 | SE 1/4 Section 20        | 1S       | 13E   | 313034 | 657 |
| Kay 150          | 1732 | 231-232 | SE 1/4 Section 20        | 1S       | 13E   | 313035 | 658 |
| Kay 152          | 604  | 874     | NW 1/4 Section 28        | 1S       | 13E   | 47117  | 659 |
| LD No. 1         | 711  | 870     | NE 1/4 Section 23        | 1S       | 13E   | 47272  | 660 |
| LD No. 2         | 693  | 556     | NE 1/4 SE 1/4 Section 23 | 1S       | 13E   | 47273  | 661 |
| LD No. 3         | 688  | 870     | SE 1/4 Section 23        | 1S       | 13E   | 47274  | 662 |
| LD No. 4         | 693  | 558     | NE 1/4 Section 26        | 1S       | 13E   | 47275  | 663 |
| LD No. 5         | 693  | 559     | NE 1/4 SE 1/4 Section 26 | 1S       | 13E   | 47276  | 664 |
| LD No. 6         | 693  | 560     | SE 1/4 Section 26        | 1S       | 13E   | 47277  | 665 |
| LD No. 7         | 693  | 561     | NE 1/4 Section 35        | 1S       | 13E   | 47278  | 666 |
| LD No. 8         | 693  | 562     | NE 1/4 Section 35        | 1S       | 13E   | 47279  | 667 |
| LD No. 9         | 716  | 365     | NE 1/4 Section 23        | 1S       | 13E   | 47280  | 668 |
| Margaret 69      | 559  | 854     | NE 1/4 NW 1/4 Section 22 | 1S       | 13E   | 45754  | 669 |
| Margaret 69 East | 568  | 276     | NE 1/4 NW 1/4 Section 22 | 1S       | 13E   | 45755  | 670 |
| Margaret 133     | 559  | 860     | SW 1/4 section 14        | 1S       | 13E   | 45820  | 671 |
| Margaret 135     | 559  | 862     | SW 1/4 section 14        | 1S       | 13E   | 45823  | 672 |
| Margaret 137     | 559  | 864     | NW 1/4 Section 23        | 1S       | 13E   | 45826  | 673 |
| Margaret 138     | 574  | 588     | NE 1/4 Section 22        | 1S       | 13E   | 45827  | 674 |
| Margaret 139     | 559  | 866     | NW 1/4 Section 23        | 1S       | 13E   | 45828  | 675 |
| Margaret 140     | 574  | 589     | NE 1/4 Section 22        | 1S       | 13E   | 45829  | 676 |
| Margaret 153     | 564  | 531     | SW SE 1/4 Ssection 14    | 1S       | 13E   | 45842  | 677 |
| Margaret 154     | 564  | 532     | SW SE 1/4 Ssection 14    | 1S       | 13E   | 45843  | 678 |
| Margaret 155     | 564  | 533     | NE 1/4 NW 1/4 Section 23 | 1S       | 13E   | 45844  | 679 |
| Margaret 156     | 564  | 534     | NE 1/4 NW 1/4 Section 23 | 1S       | 13E   | 45845  | 680 |
| Margaret 157     | 559  | 874     | NE 1/4 NW 1/4 Section 22 | 1S       | 13E   | 45846  | 681 |
| Margaret 159     | 559  | 876     | NE 1/4 NW 1/4 Section 22 | 1S       | 13E   | 45849  | 682 |
| Margaret 161     | 559  | 878     | NE 1/4 NW 1/4 Section 22 | 1S       | 13E   | 45852  | 683 |



Exhibit A

| Name of Claim     | Book | Page | Legal Description        | Township | Range | AMC   |     |
|-------------------|------|------|--------------------------|----------|-------|-------|-----|
| Margaret 162      | 559  | 879  | NW 1/4 Section 22        | 1S       | 13E   | 45853 | 684 |
| Margaret 162 West | 568  | 282  | NW 1/4 Section 22        | 1S       | 13E   | 45854 | 685 |
| Margaret 163      | 559  | 880  | SW 1/4 SE 1/4 Section 22 | 1S       | 13E   | 45855 | 686 |
| Margaret 164 West | 568  | 283  | SW 1/4 Section 22        | 1S       | 13E   | 45857 | 687 |
| Margaret 164      | 583  | 785  | SW 1/4 Section 22        | 1S       | 13E   | 45856 | 688 |
| Margaret 165      | 559  | 882  | SW 1/4 SE 1/4 Section 22 | 1S       | 13E   | 45858 | 689 |
| Margaret 166      | 559  | 883  | SW 1/4 Section 22        | 1S       | 13E   | 45859 | 690 |
| Margaret 166 West | 568  | 284  | NW 1/4 Section 22        | 1S       | 13E   | 45860 | 691 |
| Margaret 217      | 559  | 884  | NW 1/4 Section 23        | 1S       | 13E   | 45901 | 692 |
| Margaret 218      | 559  | 885  | NE 1/4 Section 22        | 1S       | 13E   | 45902 | 693 |
| Margaret 219      | 559  | 886  | NW 1/4 Section 23        | 1S       | 13E   | 45903 | 694 |
| Margaret 220      | 559  | 887  | NE 1/4 Section 22        | 1S       | 13E   | 45904 | 695 |
| Margaret 221      | 559  | 888  | NW 1/4 Section 23        | 1S       | 13E   | 45905 | 696 |
| Margaret 222      | 559  | 889  | NE 1/4 Section 22        | 1S       | 13E   | 45906 | 697 |
| Margaret 223      | 559  | 890  | SW 1/4 SE 1/4 Section 22 | 1S       | 13E   | 45907 | 698 |
| Margaret 224      | 559  | 891  | SE 1/4 Section 22        | 1S       | 13E   | 45908 | 699 |
| Margaret 225      | 583  | 784  | SW 1/4 Section 23        | 1S       | 13E   | 45909 | 700 |
| Margaret 226      | 574  | 603  | SE 1/4 Section 22        | 1S       | 13E   | 45910 | 701 |
| Margaret 227      | 564  | 535  | NE 1/4 NW 1/4 Section 23 | 1S       | 13E   | 45911 | 702 |
| Margaret 228      | 564  | 536  | NE 1/4 NW 1/4 Section 23 | 1S       | 13E   | 45912 | 703 |
| Margaret 229      | 564  | 537  | NE 1/4 NW 1/4 Section 23 | 1S       | 13E   | 45913 | 704 |
| Margaret 230      | 564  | 538  | SW 1/4 SE 1/4 Section 23 | 1S       | 13E   | 45914 | 705 |
| Margaret 231      | 564  | 539  | SW 1/4 SE 1/4 Section 23 | 1S       | 13E   | 45915 | 706 |
| Margaret 233      | 559  | 894  | SW 1/4 SE 1/4 Section 22 | 1S       | 13E   | 45916 | 707 |
| Margaret 234      | 559  | 895  | SW 1/4 Section 22        | 1S       | 13E   | 45917 | 708 |
| Margaret 234 West | 568  | 287  | SW 1/4 Section 22        | 1S       | 13E   | 45918 | 709 |
| Margaret 235      | 560  | 729  | SW 1/4 SE 1/4 Section 22 | 1S       | 13E   | 45919 | 710 |
| Margaret 236      | 574  | 604  | SW 1/4 Section 22        | 1S       | 13E   | 45920 | 711 |
| Margaret 237      | 560  | 731  | SW 1/4 SE 1/4 Section 22 | 1S       | 13E   | 45921 | 712 |
| Margaret 238      | 560  | 732  | SW 1/4 Section 22        | 1S       | 13E   | 45922 | 713 |
| Margaret 239      | 560  | 733  | NE 1/4 NW 1/4 Section 27 | 1S       | 13E   | 45923 | 714 |
| Margaret 240      | 560  | 734  | NW 1/4 Section 27        | 1S       | 13E   | 45924 | 715 |
| Margaret 241      | 560  | 735  | NE 1/4 NW 1/4 Section 27 | 1S       | 13E   | 45925 | 716 |
| Margaret 242      | 574  | 605  | NW 1/4 Section 27        | 1S       | 13E   | 45926 | 717 |
| Margaret 243      | 560  | 737  | NE 1/4 NW 1/4 Section 27 | 1S       | 13E   | 45927 | 718 |
| Margaret 244      | 574  | 606  | NW 1/4 Section 27        | 1S       | 13E   | 45928 | 719 |
| Margaret 245      | 560  | 739  | NE 1/4 NW 1/4 Section 27 | 1S       | 13E   | 45929 | 720 |
| Margaret 246      | 560  | 740  | NW 1/4 Section 27        | 1S       | 13E   | 45930 | 721 |
| Margaret 247      | 559  | 896  | SW 1/4 Section 23        | 1S       | 13E   | 45931 | 722 |
| Margaret 248      | 574  | 607  | SE 1/4 Section 22        | 1S       | 13E   | 45932 | 723 |
| Margaret 249      | 561  | 578  | SW 1/4 Section 23        | 1S       | 13E   | 45933 | 724 |
| Margaret 250      | 561  | 579  | SE 1/4 Section 22        | 1S       | 13E   | 45934 | 725 |
| Margaret 251      | 561  | 580  | SW 1/4 Section 23        | 1S       | 13E   | 45935 | 726 |
| Margaret 252      | 561  | 581  | SE 1/4 Section 22        | 1S       | 13E   | 45936 | 727 |
| Margaret 253      | 561  | 582  | NW 1/4 Section 26        | 1S       | 13E   | 45937 | 728 |
| Margaret 254      | 561  | 583  | NE 1/4 Section 27        | 1S       | 13E   | 45938 | 729 |
| Margaret 255      | 561  | 584  | NW 1/4 Section 26        | 1S       | 13E   | 45939 | 730 |
| Margaret 256      | 561  | 585  | NE 1/4 Section 27        | 1S       | 13E   | 45940 | 731 |
| Margaret 257      | 561  | 586  | NW 1/4 Section 26        | 1S       | 13E   | 45941 | 732 |
| Margaret 258      | 561  | 587  | NE 1/4 Section 27        | 1S       | 13E   | 45942 | 733 |

Exhibit A

| Name of Claim | Book | Page | Legal Description        | Township | Range | AMC   |     |
|---------------|------|------|--------------------------|----------|-------|-------|-----|
| Margaret 259  | 561  | 588  | NW 1/4 Section 26        | 1S       | 13E   | 45943 | 734 |
| Margaret 260  | 561  | 589  | NE 1/4 Section 27        | 1S       | 13E   | 45944 | 735 |
| Margaret 261  | 560  | 741  | SW 1/4 SE 1/4 Section 27 | 1S       | 13E   | 45945 | 736 |
| Margaret 262  | 560  | 742  | SW 1/4 Section 27        | 1S       | 13E   | 45946 | 737 |
| Margaret 263  | 560  | 743  | SW 1/4 SE 1/4 Section 27 | 1S       | 13E   | 45947 | 738 |
| Margaret 264  | 560  | 744  | SW 1/4 Section 27        | 1S       | 13E   | 45948 | 739 |
| Margaret 265  | 561  | 590  | SW 1/4 Section 26        | 1S       | 13E   | 45949 | 740 |
| Margaret 266  | 561  | 591  | SE 1/4 Section 27        | 1S       | 13E   | 45950 | 741 |
| Margaret 267  | 561  | 592  | SW 1/4 Section 26        | 1S       | 13E   | 45951 | 742 |
| Margaret 268  | 561  | 593  | SE 1/4 Section 27        | 1S       | 13E   | 45952 | 743 |
| Margaret 269  | 560  | 745  | SW 1/4 SE 1/4 Section 27 | 1S       | 13E   | 45953 | 744 |
| Margaret 270  | 560  | 746  | SW 1/4 Section 27        | 1S       | 13E   | 45954 | 745 |
| Margaret 271  | 560  | 747  | SW 1/4 SE 1/4 Section 27 | 1S       | 13E   | 45955 | 746 |
| Margaret 272  | 560  | 748  | SW 1/4 Section 27        | 1S       | 13E   | 45956 | 747 |
| Margaret 273  | 561  | 594  | SW 1/4 Section 26        | 1S       | 13E   | 45957 | 748 |
| Margaret 274  | 561  | 595  | SE 1/4 Section 27        | 1S       | 13E   | 45958 | 749 |
| Margaret 275  | 561  | 596  | SW 1/4 Section 26        | 1S       | 13E   | 45959 | 750 |
| Margaret 276  | 561  | 596  | SE 1/4 Section 27        | 1S       | 13E   | 45960 | 751 |
| Margaret 277  | 561  | 596  | SW 1/4 SE 1/4 Section 26 | 1S       | 13E   | 45961 | 752 |
| Margaret 278  | 561  | 597  | SW 1/4 SE 1/4 Section 26 | 1S       | 13E   | 45962 | 753 |
| Margaret 279  | 561  | 598  | SW 1/4 SE 1/4 Section 26 | 1S       | 13E   | 45963 | 754 |
| Margaret 280  | 561  | 599  | SW 1/4 SE 1/4 Section 26 | 1S       | 13E   | 45964 | 755 |
| Margaret 281  | 561  | 600  | NE 1/4 NW 1/4 Section 26 | 1S       | 13E   | 45965 | 756 |
| Margaret 282  | 561  | 603  | NE 1/4 NW 1/4 Section 26 | 1S       | 13E   | 45966 | 757 |
| Margaret 283  | 567  | 542  | NE 1/4 NW 1/4 Section 26 | 1S       | 13E   | 45967 | 758 |
| Margaret 284  | 567  | 543  | NE 1/4 NW 1/4 Section 26 | 1S       | 13E   | 45968 | 759 |
| Margaret 285  | 567  | 544  | NW 1/4 SW 1/4 Section 23 | 1S       | 13E   | 45969 | 760 |
| Margaret 286  | 567  | 545  | SW 1/4 SE 1/4 Section 23 | 1S       | 13E   | 45970 | 761 |
| Margaret 287  | 564  | 540  | SW 1/4 SE 1/4 Section 23 | 1S       | 13E   | 45971 | 762 |
| Margaret 305  | 565  | 739  | NE 1/4 NW 1/4 Section 35 | 1S       | 13E   | 45985 | 763 |
| Margaret 306  | 565  | 740  | NW 1/4 Section 35        | 1S       | 13E   | 45986 | 764 |
| Margaret 307  | 565  | 741  | NE 1/4 NW 1/4 Section 35 | 1S       | 13E   | 45987 | 765 |
| Margaret 308  | 565  | 742  | NW 1/4 Section 35        | 1S       | 13E   | 45988 | 766 |
| Margaret 309  | 565  | 743  | NE 1/4 NW 1/4 Section 35 | 1S       | 13E   | 45989 | 767 |
| Margaret 310  | 565  | 744  | NW 1/4 Section 35        | 1S       | 13E   | 45990 | 768 |
| Margaret 311  | 565  | 745  | NE 1/4 NW 1/4 Section 35 | 1S       | 13E   | 45991 | 769 |
| Margaret 312  | 565  | 746  | NW 1/4 Section 35        | 1S       | 13E   | 45992 | 770 |
| Margaret 313  | 565  | 747  | SE 1/4 Section 27        | 1S       | 13E   | 45993 | 771 |
| Margaret 314  | 565  | 748  | SW 1/4 SE 1/4 Section 27 | 1S       | 13E   | 45994 | 772 |
| Margaret 315  | 565  | 749  | NE 1/4 Section 34        | 1S       | 13E   | 45995 | 773 |
| Margaret 316  | 565  | 750  | NE 1/4 NW 1/4 Section 34 | 1S       | 13E   | 45996 | 774 |
| Margaret 317  | 565  | 751  | NE 1/4 Section 34        | 1S       | 13E   | 45997 | 775 |
| Margaret 318  | 565  | 752  | NE 1/4 NW 1/4 Section 34 | 1S       | 13E   | 45998 | 776 |
| Margaret 319  | 565  | 753  | NE 1/4 Section 34        | 1S       | 13E   | 45999 | 777 |
| Margaret 320  | 565  | 754  | NE 1/4 NW 1/4 Section 34 | 1S       | 13E   | 46000 | 778 |
| Margaret 321  | 567  | 546  | SW 1/4 Section 27        | 1S       | 13E   | 46001 | 779 |
| Margaret 322  | 567  | 547  | NW 1/4 Section 34        | 1S       | 13E   | 46002 | 780 |

RECEIVED  
 26 A 9 32  
 REGISTERED OFFICE

Exhibit A

| Name of Claim  | Book | Page  | Legal Description        | Township | Range | AMC    |       |
|----------------|------|-------|--------------------------|----------|-------|--------|-------|
| Margaret 323   | 567  | 548   | NW 1/4 Section 34        | 1S       | 13E   | 46003  | 781 7 |
| Margaret 324   | 567  | 549   | NW 1/4 Section 34        | 1S       | 13E   | 46004  | 782   |
| Margaret 325   | 565  | 755   | SW 1/4 Section 22        | 1S       | 13E   | 46005  | 783 J |
| Margaret 327   | 565  | 757   | SW 1/4 Section 22        | 1S       | 13E   | 46007  | 784 J |
| Margaret 328   | 565  | 758   | SE 1/4 Section 34        | 1S       | 13E   | 46008  | 785 J |
| Margaret 331   | 614  | 329   | SW 1/4 Section 22        | 1S       | 13E   | 46011  | 786 7 |
| Margaret 332   | 583  | 778   | NE 1/4 Section 28        | 1S       | 13E   | 46012  | 787   |
| Margaret 333   | 572  | 916   | NW 1/4 Section 27        | 1S       | 13E   | 46013  | 788   |
| Margaret 334   | 572  | 917   | NE 1/4 Section 28        | 1S       | 13E   | 46014  | 789   |
| Margaret 335   | 583  | 787   | NE 1/4 Section 28        | 1S       | 13E   | 46015  | 790 ✓ |
| Margaret 336   | 572  | 919   | NE 1/4 NW 1/4 Section 28 | 1S       | 13E   | 46016  | 791 ✓ |
| Rook No. 1     | 1771 | 262   | NE 1/4 Section 23        | 1S       | 13E   | 316548 | 792 7 |
| Rook No. 2     | 1771 | 263   | NE 1/4 SE 1/4 Section 23 | 1S       | 13E   | 316549 | 793   |
| Rook No. 3     | 1771 | 264   | SE 1/4 Section 23        | 1S       | 13E   | 316550 | 794   |
| Rook No. 4     | 1771 | 265   | SE 1/4 Section 23        | 1S       | 13E   | 316551 | 795   |
| Rook No. 5     | 1771 | 266   | SE 1/4 Section 23        | 1S       | 13E   | 316552 | 796   |
| Rook No. 6     | 1771 | 267   | SE 1/4 Section 23        | 1S       | 13E   | 316553 | 797   |
| Rook No. 7     | 1771 | 268   | NE 1/4 Section 26        | 1S       | 13E   | 316554 | 798 J |
| East No. 9A    | 2001 | 886   | SW1/429,SE1/429          | 1S       | 13E   | 355529 | 799 ← |
| Sun #62A       | 2001 | 899   | SW1/428                  | 1S       | 13E   | 355534 | 800 J |
| Sun #63A       | 2001 | 901   | SW1/428                  | 1S       | 13E   | 355535 | 801 J |
| Sun #64A       | 2001 | 903   | SW&SE1/428               | 1S       | 13E   | 355536 | 802 J |
| Dan 1          | 2002 | 868   | SE1/4 3                  | 2S       | 12E   | 356180 | 803 7 |
| Dan 2          | 2002 | 869   | SE1/42                   | 2S       | 12E   | 356181 | 804   |
| Dan 3          | 2002 | 870   | SW1/411                  | 2S       | 12E   | 356182 | 805   |
| Dan 4          | 2002 | 871   | SE1/4NE1/411             | 2S       | 12E   | 356183 | 806   |
| Dan 5          | 2002 | 872   | NESE1/4 11               | 2S       | 12E   | 356184 | 807   |
| Dan 6          | 2002 | 873   | SE1/4SW1/4 36            | 1S       | 12E   | 356185 | 808   |
| Dan 7          | 2002 | 874   | SE1/4SW1/4 36            | 1S       | 12E   | 356186 | 809   |
| Dan 8          | 2002 | 875   | SW1/4SE1/4 1,NE1/4 12    | 2S       | 12E   | 356187 | 810   |
| Dan 9          | 2002 | 876   | SE1/4SW1/4 1,NE1/4 12    | 2S       | 12E   | 356188 | 811   |
| Dan 10         | 2002 | 877   | SE1/4 1                  | 2S       | 12E   | 356189 | 812   |
| Dan 11         | 2002 | 878   | NE1/412                  | 2S       | 12E   | 356190 | 813   |
| Dan 12         | 2002 | 879   | NE1/412                  | 2S       | 12E   | 356191 | 814   |
| Dan 13         | 2002 | 880   | SE1/41,NE1/412           | 2S       | 12E   | 356192 | 815   |
| Dan 14         | 2002 | 881   | NE1/4SE1/412             | 2S       | 12E   | 356193 | 816   |
| Dan 15         | 2002 | 882   | NE1/4SE1/412             | 2S       | 12E   | 356194 | 817   |
| Dan 16         | 2002 | 883   | NE1/412                  | 2S       | 12E   | 356195 | 818   |
| Dan 17         | 2002 | 884   | SW1/4 1                  | 2S       | 12E   | 356196 | 819   |
| Dan 18         | 2002 | 885   | SW1/4SE1/4 1             | 2S       | 12E   | 356197 | 820   |
| Dan 19         | 2002 | 886   | NW1/411                  | 2S       | 12E   | 356198 | 821   |
| Dan 20         | 2002 | 887   | SW1/411                  | 2S       | 12E   | 356199 | 822   |
| Dan 21         | 2002 | 888   | NW1/4SW1/411             | 2S       | 12E   | 356200 | 823   |
| Dan 22         | 2002 | 889   | NW1/4SW1/411             | 2S       | 12E   | 356201 | 824   |
| Dan 23         | 2002 | 890   | NW1/4SW1/411             | 2S       | 12E   | 356202 | 825   |
| Dan 24         | 2002 | 891   | NW1/4NE1/4 2             | 2S       | 12E   | 356203 | 826 J |
| Legal Tender 1 | 2003 | 12154 | North West 1/4 Section 1 | 2S       | 12E   | 356884 | 827 7 |
| Legal Tender 2 | 2003 | 12155 | North West 1/4 Section 1 | 2S       | 12E   | 356885 | 828   |
| Legal Tender 3 | 2003 | 12156 | South West 1/4 Section 1 | 2S       | 12E   | 356886 | 829   |
| Legal Tender 4 | 2003 | 12157 | South West 1/4 Section 1 | 2S       | 12E   | 356887 | 830   |
| Legal Tender 5 | 2003 | 12158 | North West 1/4 Section 1 | 2S       | 12E   | 356888 | 831   |
| Legal Tender 6 | 2003 | 12159 | North West 1/4 Section 1 | 2S       | 12E   | 356889 | 832   |
| Legal Tender 7 | 2003 | 12160 | North West 1/4 Section 1 | 2S       | 12E   | 356890 | 833 J |

Exhibit A

| Name of Claim   | Book | Page  | Legal Description         | Township | Range | AMC    |
|-----------------|------|-------|---------------------------|----------|-------|--------|
| Legal Tender 8  | 2003 | 12161 | North West 1/4 Section 1  | 2S       | 12E   | 356891 |
| Legal Tender 9  | 2003 | 12162 | South East 1/4 Section 1  | 2S       | 12E   | 356892 |
| Legal Tender 10 | 2003 | 12163 | South East 1/4 Section 1  | 2S       | 12E   | 356893 |
| Legal Tender 11 | 2003 | 12164 | North East 1/4 Section 1  | 2S       | 12E   | 356894 |
| Legal Tender 12 | 2003 | 12165 | North East 1/4 Section 1  | 2S       | 12E   | 356895 |
| Legal Tender 13 | 2003 | 12066 | South West 1/4 Section 6  | 2S       | 13E   | 356865 |
| Legal Tender 14 | 2003 | 12167 | South West 1/4 Section 6  | 2S       | 13E   | 356866 |
| Legal Tender 15 | 2003 | 12168 | South West 1/4 Section 6  | 2S       | 13E   | 356867 |
| Legal Tender 16 | 2003 | 12169 | South East 1/4 Section 6  | 2S       | 13E   | 356896 |
| Legal Tender 17 | 2003 | 12170 | North West 1/4 Section 6  | 2S       | 13E   | 356868 |
| Legal Tender 18 | 2003 | 12171 | North West 1/4 Section 6  | 2S       | 13E   | 356869 |
| Legal Tender 19 | 2003 | 12172 | South West 1/4 Section 32 | 1S       | 13E   | 356897 |
| Legal Tender 20 | 2003 | 12173 | South East 1/4 Section 32 | 1S       | 13E   | 356870 |
| Legal Tender 21 | 2003 | 12174 | South East 1/4 Section 33 | 1S       | 13E   | 356871 |
| Legal Tender 22 | 2003 | 12175 | South East 1/4 Section 32 | 1S       | 13E   | 356872 |
| Legal Tender 23 | 2002 | 69016 | North West 1/4 Section 32 | 1S       | 13E   | 356933 |
| Galaxy No. 1    | 2004 | 2354  | SW1/41                    | 2S       | 12E   | 359395 |
| Gladiator No. 1 | 2004 | 2355  | NW1/432                   | 1S       | 13E   | 359396 |
| Gladiator No. 2 | 2004 | 2356  | NW1/4NE1/432              | 1S       | 13E   | 359397 |
| Gladiator No. 3 | 2004 | 2357  | NE1/432                   | 1S       | 13E   | 359398 |
| Gladiator No. 4 | 2004 | 2358  | SW1/429,NW1/432           | 1S       | 13E   | 359399 |
| Gladiator No. 5 | 2004 | 2359  | SW1/4SE1/429,NW1/4NE1/432 | 1S       | 13E   | 359400 |
| Gladiator No. 6 | 2004 | 2360  | SE1/429,NE1/432           | 1S       | 13E   | 359401 |
| Gladiator No. 7 | 2004 | 2361  | NE1/4,SE1/4,NW1/4&SW1/4   | 1S       | 13E   | 359402 |
| Gladiator No. 8 | 2004 | 2362  | NE1/4SE1/429              | 1S       | 13E   | 359403 |
| Gladiator No. 9 | 2004 | 2363  | NW1/4SW1/428,NE1/4SE1/42  | 1S       | 13E   | 406339 |
| Olga 1          | 2004 | 86442 | NW 1/4 Section 28         | 1S       | 13E   | 362903 |
| Olga 2          | 2004 | 86443 | NW 1/4 Section 28         | 1S       | 13E   | 362904 |
| Olga 3          | 2004 | 86444 | NE 1/4 Section 29         | 1S       | 13E   | 362905 |
| Olga 4          | 2004 | 86445 | NE 1/4 Section 29         | 1S       | 13E   | 362906 |
| Kay 15A         | 2003 | 4012  | SE 1/4 Section 34         | 1S       | 13E   | 357097 |
| Kay 140A        | 2003 | 4013  | SE 1/4 Section 20         | 1S       | 13E   | 357098 |
| Kay 151         | 1753 | 767   | NE 1/4 Section 29         | 1S       | 13E   | 315168 |
| Wiley Bill #1   | 2007 | 8407  | NE1/4 Section 13          | 1S       | 13E   | 377139 |
| Wiley Bill #2   | 2007 | 8408  | SW1/4 Section 13          | 1S       | 13E   | 377140 |
| Wiley Bill #3   | 2007 | 8409  | SW1/4 Section 13          | 1S       | 13E   | 377141 |
| Wiley Bill #4   | 2007 | 8410  | SE1/4 Section 13          | 1S       | 13E   | 377142 |
| Wiley Bill #5   | 2007 | 8411  | SE1/4 Section 13          | 1S       | 13E   | 377143 |
| Wiley Bill #6   | 2007 | 8412  | SE1/4 Section 13          | 1S       | 13E   | 377144 |
| Wiley Bill #7   | 2007 | 8413  | SE1/4 Section 13          | 1S       | 13E   | 377145 |
| Wiley Bill #8   | 2007 | 8414  | SE1/4 & NE1/4 Sec 13      | 1S       | 13E   | 377146 |
| Wiley Bill #9   | 2007 | 8415  | NE1/4 Section 13          | 1S       | 13E   | 377147 |
| Wiley Bill #10  | 2007 | 8416  | NE1/4 Section 13          | 1S       | 13E   | 377148 |
| Wiley Bill #11  | 2007 | 8417  | SE1/4 Section 13          | 1S       | 13E   | 377149 |
| Wiley Bill #12  | 2007 | 8418  | NE1/4 & SE1/4 Sec 13      | 1S       | 13E   | 377150 |
| Wiley Bill #13  | 2007 | 8419  | SW1/4 Section 18          | 1S       | 14E   | 377151 |
| Wiley Bill #14  | 2007 | 8420  | NW1/4 & SW1/4 Sec18       | 1S       | 14E   | 377152 |
| Wiley Bill #15  | 2007 | 8421  | SW1/4 Section 18          | 1S       | 14E   | 377153 |
| Wiley Bill #16  | 2007 | 8422  | NW1/4 & SW1/4 Sec18       | 1S       | 14E   | 377154 |
| Wiley Bill #17  | 2007 | 8423  | SW1/4 Section18           | 1S       | 14E   | 377155 |
| Wiley Bill #18  | 2007 | 8424  | NW1/4 & SW1/4 Sec18       | 1S       | 14E   | 377156 |
| Wiley Bill #19  | 2007 | 8425  | NW1/4 & SW1/4 Sec18       | 1S       | 14E   | 377157 |
| Wiley Bill #21  | 2007 | 8426  | NW1/4 Section 18          | 1S       | 14E   | 377158 |

834  
835  
836  
837  
838  
839  
840  
841  
842  
843  
844  
845  
846  
847  
848  
849  
850  
851  
852  
853  
854  
855  
856  
857  
858  
859  
860  
861  
862  
863  
864  
865  
866  
867  
868  
869  
870  
871  
872  
873  
874  
875  
876  
877  
878  
879  
880  
881  
882  
883  
884  
885  
886

Exhibit A

| Name of Claim   | Book | Page   | Legal Description | Township | Range | AMC    |       |
|-----------------|------|--------|-------------------|----------|-------|--------|-------|
| Wiley Bill #22  | 2007 | 8427   | NW1/4 Section 18  | 1 S      | 14 E  | 377159 | 887 7 |
| Wiley Bill #23  | 2007 | 8428   | NW1/4 Section 18  | 1 S      | 14 E  | 377160 | 888   |
| Wiley Bill #24  | 2007 | 8429   | NW1/4 Section 18  | 1 S      | 14 E  | 377161 | 889 J |
| Wiley Bill #28  | 2007 | 1030   | SW1/4 Section 18  | 1 S      | 14 E  | 377165 | 890 7 |
| Wiley Bill #29  | 2007 | 1031   | NE1/4 Section 18  | 1 S      | 14 E  | 377166 | 891 7 |
| Hutton #1       | 2010 | 101285 | NE 1/4 Section 24 | 1S       | 13E   | 402476 | 892 7 |
| Hutton #2       | 2010 | 101286 | NE 1/4 Section 24 | 1S       | 13E   | 402477 | 893   |
| Hutton #3       | 2010 | 101287 | NE 1/4 Section 24 | 1S       | 13E   | 402478 | 894   |
| Hutton #4       | 2010 | 101288 | NE 1/4 Section 24 | 1S       | 13E   | 402479 | 895   |
| Hutton #5       | 2010 | 101289 | NE 1/4 Section 24 | 1S       | 13E   | 402480 | 896   |
| Hutton #6       | 2010 | 101290 | SE 1/4 Section 24 | 1S       | 13E   | 402481 | 897   |
| Hutton #7       | 2010 | 101291 | SE 1/4 Section 24 | 1S       | 13E   | 402482 | 898   |
| Hutton #8       | 2010 | 101292 | SW 1/4 Section 19 | 1S       | 14E   | 402483 | 899   |
| Hutton #9       | 2010 | 101293 | SW 1/4 Section 19 | 1S       | 14E   | 402484 | 900   |
| Hutton #10      | 2010 | 101294 | SE 1/4 Section 24 | 1S       | 13E   | 402485 | 901   |
| Hutton #11      | 2010 | 101295 | SE 1/4 Section 24 | 1S       | 13E   | 402486 | 902   |
| Hutton #12      | 2010 | 101296 | SE 1/4 Section 24 | 1S       | 13E   | 402487 | 903   |
| Hutton #13      | 2010 | 101297 | SE 1/4 Section 24 | 1S       | 13E   | 402488 | 904   |
| Hutton #14      | 2010 | 101298 | SW 1/4 Section 19 | 1S       | 14E   | 402489 | 905   |
| Hutton #15      | 2010 | 101299 | SW 1/4 Section 19 | 1S       | 14E   | 402490 | 906   |
| Hutton #16      | 2010 | 101300 | SE 1/4 Section 24 | 1S       | 13E   | 402491 | 907   |
| Hutton #17      | 2010 | 101301 | SE 1/4 Section 24 | 1S       | 13E   | 402492 | 908   |
| Hutton #18      | 2010 | 101302 | NE 1/4 Section 25 | 1S       | 13E   | 402493 | 909   |
| Hutton #19      | 2010 | 101303 | SE 1/4 Section 24 | 1S       | 13E   | 402494 | 910   |
| Hutton #20      | 2010 | 101304 | NE 1/4 Section 25 | 1S       | 13E   | 402495 | 911   |
| Hutton #21      | 2010 | 101305 | NE 1/4 Section 25 | 1S       | 13E   | 402496 | 912   |
| Hutton #22      | 2010 | 101306 | NE 1/4 Section 25 | 1S       | 13E   | 402497 | 913   |
| Mud Springs #1  | 2010 | 101307 | SE 1/4 Section 30 | 1S       | 14E   | 402498 | 914   |
| Mud Springs #2  | 2010 | 101308 | SW 1/4 Section 30 | 1S       | 14E   | 402499 | 915   |
| Mud Springs #3  | 2010 | 101309 | SW 1/4 Section 30 | 1S       | 14E   | 402500 | 916   |
| Mud Springs #4  | 2010 | 101310 | SW 1/4 Section 30 | 1S       | 14E   | 402501 | 917   |
| Mud Springs #5  | 2010 | 101311 | SW 1/4 Section 30 | 1S       | 14E   | 402502 | 918   |
| Mud Springs #6  | 2010 | 101312 | SE 1/4 Section 30 | 1S       | 14E   | 402503 | 919   |
| Mud Springs #7  | 2010 | 101313 | SE 1/4 Section 30 | 1S       | 14E   | 402504 | 920   |
| Mud Springs #8  | 2010 | 101314 | SW 1/4 Section 30 | 1S       | 14E   | 402505 | 921   |
| Mud Springs #9  | 2010 | 101315 | SW 1/4 Section 30 | 1S       | 14E   | 402506 | 922   |
| Mud Springs #10 | 2010 | 101316 | NW 1/4 Section 31 | 1S       | 14E   | 402507 | 923   |
| Mud Springs #11 | 2010 | 101317 | NW 1/4 Section 31 | 1S       | 14E   | 402508 | 924   |
| Mud Springs #12 | 2010 | 101318 | NE 1/4 Section 31 | 1S       | 14E   | 402509 | 925   |
| Mud Springs #13 | 2010 | 101319 | NE 1/4 Section 31 | 1S       | 14E   | 402510 | 926   |
| Mud Springs #14 | 2010 | 101320 | NE 1/4 Section 31 | 1S       | 14E   | 402511 | 927   |
| Mud Springs #15 | 2010 | 101321 | NW 1/4 Section 31 | 1S       | 14E   | 402512 | 928   |
| Mud Springs #16 | 2010 | 101322 | NW 1/4 Section 31 | 1S       | 14E   | 402513 | 929   |
| Mud Springs #17 | 2010 | 101323 | NW 1/4 Section 31 | 1S       | 14E   | 402514 | 930   |
| Mud Springs #18 | 2010 | 101324 | NW 1/4 Section 31 | 1S       | 14E   | 402515 | 931   |
| Mud Springs #19 | 2010 | 101325 | NE 1/4 Section 31 | 1S       | 14E   | 402516 | 932   |
| Mud Springs #20 | 2010 | 101326 | NE 1/4 Section 31 | 1S       | 14E   | 402517 | 933   |
| Mud Springs #21 | 2010 | 101327 | NE 1/4 Section 31 | 1S       | 14E   | 402518 | 934   |
| Mud Springs #22 | 2010 | 101328 | NE 1/4 Section 31 | 1S       | 14E   | 402519 | 935   |
| Mud Springs #23 | 2010 | 101329 | NW 1/4 Section 31 | 1S       | 14E   | 402520 | 936   |
| Mud Springs #24 | 2010 | 101330 | NW 1/4 Section 31 | 1S       | 14E   | 402521 | 937   |
| Mud Springs #25 | 2010 | 101331 | NW Section 31     | 1S       | 14E   | 402522 | 938   |
| Mud Springs #26 | 2010 | 101332 | NW 1/4 Section 31 | 1S       | 14E   | 402523 | 939   |

Exhibit A

| Name of Claim   | Book | Page   | Legal Description | Township | Range | AMC              |
|-----------------|------|--------|-------------------|----------|-------|------------------|
| Mud Springs #27 | 2010 | 101333 | NE 1/4 Section 31 | 1S       | 14E   | 402524           |
| Mud Springs #28 | 2010 | 101334 | NE 1/4 Section 31 | 1S       | 14E   | 402525           |
| Mud Springs #29 | 2010 | 101335 | SE 1/4 Section 31 | 1S       | 14E   | 402526           |
| Mud Springs #30 | 2010 | 101336 | SE 1/4 Section 31 | 1S       | 14E   | 402527           |
| Mud Springs #31 | 2010 | 101337 | SW 1/4 Section 31 | 1S       | 14E   | 402528           |
| Mud Springs #32 | 2010 | 101338 | SW 1/4 Section 31 | 1S       | 14E   | 402529           |
| Mud Springs #33 | 2010 | 101339 | SW 1/4 Section 31 | 1S       | 14E   | 402530           |
| Mud Springs #34 | 2010 | 101340 | SW 1/4 Section 31 | 1S       | 14E   | 402531           |
| Mud Springs #35 | 2010 | 101341 | SE 1/4 Section 31 | 1S       | 14E   | 402532           |
| Mud Springs #36 | 2010 | 101342 | SE 1/4 Section 31 | 1S       | 14E   | 402533           |
| Mud Springs #37 | 2010 | 101343 | SE 1/4 Section 31 | 1S       | 14E   | 402534           |
| Mud Springs #38 | 2010 | 101344 | SE 1/4 Section 31 | 1S       | 14E   | 402535           |
| Mud Springs #39 | 2010 | 101345 | SW 1/4 Section 31 | 1S       | 14E   | 402536           |
| Mud Springs #40 | 2010 | 101346 | SW 1/4 Section 31 | 1S       | 14E   | 402537           |
| Mud Springs #41 | 2010 | 101347 | SW 1/4 Section 31 | 1S       | 14E   | 402538           |
| Mud Springs #42 | 2010 | 101348 | SW 1/4 Section 31 | 1S       | 14E   | 402539           |
| Mud Springs #43 | 2010 | 101349 | SE 1/4 Section 31 | 1S       | 14E   | 402540           |
| Mud Springs #44 | 2010 | 101350 | SE 1/4 Section 31 | 1S       | 14E   | 402541           |
| Roadside #1     | 2011 | 122230 | SE 1/4 Section 29 | 1S       | 13E   | 405551           |
| Roadside #2     | 2011 | 122231 | SE 1/4 Section 29 | 1S       | 13E   | 405552           |
| Roadside #3     | 2011 | 122232 | SE 1/4 Section 29 | 1S       | 13E   | 405553           |
| Roadside #4     | 2011 | 122233 | SW 1/4 Section 28 | 1S       | 13E   | 405554           |
| Roadside #5     | 2011 | 122234 | SW 1/4 Section 28 | 1S       | 13E   | 405555           |
| Oak 40          | 2011 | 122235 | SW 1/4 Section 28 | 1S       | 13E   | 405556           |
| Bufford 1       | 2013 | 9793   | SW 1/4 Section 24 | 1S       | 12E   | 420992           |
| Bufford 2       | 2013 | 9794   | SW 1/4 Section 24 | 1S       | 12E   | 420993           |
| Bufford 3       | 2013 | 9795   | SW 1/4 Section 24 | 1S       | 12E   | 420994           |
| Bufford 4       | 2013 | 9796   | SE 1/4 Section 24 | 1S       | 12E   | 420995           |
| Bufford 5       | 2013 | 9665   | SE 1/4 Section 24 | 1S       | 12E   | 420864           |
| Bufford 6       | 2013 | 9666   | SE 1/4 Section 24 | 1S       | 12E   | 420865           |
| Supie 6         | 2012 | 20311  | NE 1/4 Section 26 | 1S       | 12E   | <del>41108</del> |
| Supie 18        | 2012 | 20323  | NE 1/4 Section 26 | 1S       | 12E   | 414420           |
| Supie 19        | 2012 | 20324  | NE 1/4 Section 26 | 1S       | 12E   | 414421           |
| Supie 20        | 2012 | 20325  | NW 1/4 Section 26 | 1S       | 12E   | 414422           |
| Verde 44        | 2014 | 3774   | NE Section 35     | 1S       | 13E   | 426152           |
| Verde 45        | 2014 | 3775   | NW Section 36     | 1S       | 13E   | 426153           |
| Verde 46        | 2014 | 3776   | NW Section 36     | 1S       | 13E   | 426154           |
| Verde 47        | 2014 | 3777   | NW Section 36     | 1S       | 13E   | 426155           |
| Verde 48        | 2014 | 3778   | NW Section 36     | 1S       | 13E   | 426156           |
| Verde 49        | 2014 | 3779   | NENW Section 36   | 1S       | 13E   | 426157           |
| Verde 50        | 2014 | 3780   | NE Section 36     | 1S       | 13E   | 426158           |
| Verde 51        | 2014 | 3781   | NE Section 36     | 1S       | 13E   | 426159           |
| Verde 52        | 2014 | 3782   | NE Section 36     | 1S       | 13E   | 426160           |
| Verde 53        | 2014 | 3783   | NE Section 36     | 1S       | 13E   | 426161           |
| Verde 62        | 2014 | 3784   | NW Section 31     | 1S       | 14E   | 426162           |
| Verde 63        | 2014 | 3785   | NW Section 31     | 1S       | 14E   | 426163           |
| Verde 64        | 2014 | 3786   | NE Section 36     | 1S       | 13E   | 426164           |
| Verde 65        | 2014 | 3787   | NE Section 36     | 1S       | 13E   | 426165           |
| Verde 66        | 2014 | 3788   | NE Section 36     | 1S       | 13E   | 426166           |
| Verde 67        | 2014 | 3789   | NE Section 36     | 1S       | 13E   | 426167           |
| Verde 68        | 2014 | 3790   | NENW Section 36   | 1S       | 13E   | 426168           |
| Verde 69        | 2014 | 3791   | NW Section 36     | 1S       | 13E   | 426169           |
| Verde 70        | 2014 | 3792   | NW Section 36     | 1S       | 13E   | 426170           |

940-  
941  
942  
943  
944  
945  
946  
947  
948  
949  
950  
951  
952  
953  
954  
955  
956  
957  
958  
959  
960  
961  
962  
963  
964  
965  
966  
967  
968  
969  
970  
971  
972  
973  
974  
975  
976  
977  
978  
979  
980  
981  
982  
983  
984  
985  
986  
987  
988  
989  
990  
991  
992

Handwritten marks and numbers on the right margin:  
 - A bracket grouping rows 957-959.  
 - A bracket grouping rows 963-967.  
 - A bracket grouping rows 970-973.  
 - A bracket grouping rows 974-977.  
 - A handwritten number "4144" next to row 970.  
 - A handwritten number "4144" next to row 971.  
 - A handwritten number "4144" next to row 972.

Exhibit A

| Name of Claim | Book | Page | Legal Description   | Township | Range | AMC    |      |
|---------------|------|------|---------------------|----------|-------|--------|------|
| Verde 71      | 2014 | 3793 | NW Section 36       | 1S       | 13E   | 426171 | 993  |
| Verde 72      | 2014 | 3794 | NW Section 36       | 1S       | 13E   | 426172 | 994  |
| Verde 73      | 2014 | 3795 | NE Section 35       | 1S       | 13E   | 426173 | 995  |
| Verde 74      | 2014 | 3796 | NWSW Section 35     | 1S       | 13E   | 426174 | 996  |
| Verde 75      | 2014 | 3797 | NWSW Section 35     | 1S       | 13E   | 426175 | 997  |
| Verde 76      | 2014 | 3798 | NENWSWSE Section 35 | 1S       | 13E   | 426176 | 998  |
| Verde 77      | 2014 | 3799 | NESE Section 35     | 1S       | 13E   | 426177 | 999  |
| Verde 78      | 2014 | 3800 | NESE Section 35     | 1S       | 13E   | 426178 | 1000 |
| Verde 79      | 2014 | 3801 | NESE Section 35     | 1S       | 13E   | 426179 | 1001 |
| Verde 80      | 2014 | 3802 | NESE Section 35     | 1S       | 13E   | 426180 | 1002 |
| Verde 81      | 2014 | 3803 | NESE Section 35     | 1S       | 13E   | 426181 | 1003 |
| Verde 82      | 2014 | 3833 | NWSW Section 36     | 1S       | 13E   | 426182 | 1004 |
| Verde 83      | 2014 | 3804 | NWSW Section 36     | 1S       | 13E   | 426183 | 1005 |
| Verde 84      | 2014 | 3805 | NWSW Section 36     | 1S       | 13E   | 426184 | 1006 |
| Verde 85      | 2014 | 3806 | NENWSWSE Section 36 | 1S       | 13E   | 426185 | 1007 |
| Verde 86      | 2014 | 3807 | NESE Section 36     | 1S       | 13E   | 426186 | 1008 |
| Verde 87      | 2014 | 3808 | NESE Section 36     | 1S       | 13E   | 426187 | 1009 |
| Verde 88      | 2014 | 3809 | NESE Section 36     | 1S       | 13E   | 426188 | 1010 |
| Verde 89      | 2014 | 3810 | NESE Section 36     | 1S       | 13E   | 426189 | 1011 |
| Verde 90      | 2014 | 3811 | NWSW Section 36     | 1S       | 14E   | 426190 | 1012 |
| Verde 91      | 2014 | 3812 | NWSW Section 36     | 1S       | 14E   | 426191 | 1013 |
| Verde 92      | 2014 | 3813 | SSW Section 31      | 1S       | 14E   | 426192 | 1014 |
| Verde 93      | 2014 | 3814 | SSW Section 31      | 1S       | 14E   | 426193 | 1015 |
| Verde 94      | 2014 | 3815 | SSW Section 31      | 1S       | 13E   | 426194 | 1016 |
| Verde 95      | 2014 | 3816 | SE Section 36       | 1S       | 13E   | 426195 | 1017 |
| Verde 96      | 2014 | 3817 | SE Section 36       | 1S       | 13E   | 426196 | 1018 |
| Verde 97      | 2014 | 3818 | SE Section 36       | 1S       | 13E   | 426197 | 1019 |
| Verde 98      | 2014 | 3819 | SWSW Section 36     | 1S       | 13E   | 426198 | 1020 |
| Verde 99      | 2014 | 3820 | SW Section 36       | 1S       | 13E   | 426199 | 1021 |
| Verde 100     | 2014 | 3821 | SW Section 36       | 1S       | 13E   | 426200 | 1022 |
| Verde 101     | 2014 | 3822 | SW Section 36       | 1S       | 13E   | 426201 | 1023 |
| Verde 102     | 2014 | 3823 | SW Section 36       | 1S       | 13E   | 426202 | 1024 |
| Verde 103     | 2014 | 3824 | SE Section 35       | 1S       | 13E   | 426203 | 1025 |
| Verde 104     | 2014 | 3825 | SE Section 35       | 1S       | 13E   | 426204 | 1026 |
| Verde 105     | 2014 | 3826 | SE Section 35       | 1S       | 13E   | 426205 | 1027 |
| Verde 106     | 2014 | 3827 | SE Section 35       | 1S       | 13E   | 426206 | 1028 |
| Verde 107     | 2014 | 3828 | SWSE Section 35     | 1S       | 13E   | 426207 | 1029 |
| Verde 108     | 2014 | 3829 | SW Section 35       | 1S       | 13E   | 426208 | 1030 |
| Verde 109     | 2014 | 3830 | SW Section 35       | 1S       | 13E   | 426209 | 1031 |
| Verde 112     | 2014 | 3831 | NW Section 31       | 1S       | 14E   | 426210 | 1032 |
| Verde 113     | 2014 | 3832 | NW Section 31       | 1S       | 14E   | 426211 | 1033 |
| Verde 1       | 2014 | 9751 | NE Section 30       | 1S       | 14E   | 427059 | 1034 |
| Verde 2       | 2014 | 9752 | NE Section 30       | 1S       | 14E   | 427060 | 1035 |
| Verde 3       | 2014 | 9753 | NE Section 30       | 1S       | 14E   | 427061 | 1036 |
| Verde 4       | 2014 | 9754 | NE Section 30       | 1S       | 14E   | 427062 | 1037 |
| Verde 5       | 2014 | 9755 | NENW Section 30     | 1S       | 14E   | 427063 | 1038 |
| Verde 6       | 2014 | 9756 | NW Section 30       | 1S       | 14E   | 427064 | 1039 |
| Verde 7       | 2014 | 9757 | NW Section 30       | 1S       | 14E   | 427065 | 1040 |
| Verde 8       | 2014 | 9758 | NW Section 30       | 1S       | 14E   | 427066 | 1041 |
| Verde 9       | 2014 | 9759 | NW Section 30       | 1S       | 13E   | 427067 | 1042 |
| Verde 10      | 2014 | 9760 | NW Section 30       | 1S       | 13E   | 427068 | 1043 |
| Verde 11      | 2014 | 9761 | NE Section 25       | 1S       | 13E   | 427069 | 1044 |
| Verde 12      | 2014 | 9762 | NWSW Section 25     | 1S       | 13E   | 427070 | 1045 |

Exhibit A

| Name of Claim | Book | Page  | Legal Description | Township | Range | AMC    |      |
|---------------|------|-------|-------------------|----------|-------|--------|------|
| Verde 13      | 2014 | 9763  | NWSW Section 25   | 1S       | 13E   | 427071 | 1046 |
| Verde 14      | 2014 | 9764  | NWSW Section 25   | 1S       | 13E   | 427072 | 1047 |
| Verde 15      | 2014 | 9765  | NENW Section 25   | 1S       | 13E   | 427073 | 1048 |
| Verde 16      | 2014 | 9766  | NESE Section 25   | 1S       | 13E   | 427074 | 1049 |
| Verde 17      | 2014 | 9767  | NESE Section 25   | 1S       | 13E   | 427075 | 1050 |
| Verde 18      | 2014 | 9768  | NESE Section 25   | 1S       | 13E   | 427076 | 1051 |
| Verde 19      | 2014 | 9769  | NESE Section 25   | 1S       | 14E   | 427077 | 1052 |
| Verde 20      | 2014 | 9770  | NWSW Section 30   | 1S       | 14E   | 427078 | 1053 |
| Verde 21      | 2014 | 9771  | NWSW Section 30   | 1S       | 14E   | 427079 | 1054 |
| Verde 22      | 2014 | 9772  | NWSW Section 30   | 1S       | 14E   | 427080 | 1055 |
| Verde 23      | 2014 | 9773  | NWSW Section 30   | 1S       | 14E   | 427081 | 1056 |
| Verde 24      | 2014 | 9774  | NENW Section 30   | 1S       | 14E   | 427082 | 1057 |
| Verde 25      | 2014 | 9775  | NESE Section 30   | 1S       | 14E   | 427083 | 1058 |
| Verde 26      | 2014 | 9776  | NESE Section 30   | 1S       | 14E   | 427084 | 1059 |
| Verde 27      | 2014 | 9777  | NESE Section 30   | 1S       | 14E   | 427085 | 1060 |
| Verde 28      | 2014 | 9778  | SE Section 30     | 1S       | 14E   | 427086 | 1061 |
| Verde 29      | 2014 | 9779  | SE Section 30     | 1S       | 14E   | 427087 | 1062 |
| Verde 30      | 2014 | 9780  | SE Section 30     | 1S       | 14E   | 427088 | 1063 |
| Verde 31      | 2014 | 9781  | SWSE Section 30   | 1S       | 14E   | 427089 | 1064 |
| Verde 32      | 2014 | 9782  | SW Section 30     | 1S       | 14E   | 427090 | 1065 |
| Verde 33      | 2014 | 9783  | SW Section 30     | 1S       | 14E   | 427091 | 1066 |
| Verde 34      | 2014 | 9784  | SW Section 30     | 1S       | 14E   | 427092 | 1067 |
| Verde 35      | 2014 | 9785  | SW Section 30     | 1S       | 13E   | 427093 | 1068 |
| Verde 36      | 2014 | 9786  | SW Section 30     | 1S       | 13E   | 427094 | 1069 |
| Verde 37      | 2014 | 9787  | SE Section 25     | 1S       | 13E   | 427095 | 1070 |
| Verde 38      | 2014 | 9788  | SE Section 25     | 1S       | 13E   | 427096 | 1071 |
| Verde 39      | 2014 | 9789  | SE Section 25     | 1S       | 13E   | 427097 | 1072 |
| Verde 40      | 2014 | 9790  | SWSE Section 25   | 1S       | 13E   | 427098 | 1073 |
| Verde 41      | 2014 | 9791  | SW Section 25     | 1S       | 13E   | 427099 | 1074 |
| Verde 42      | 2014 | 9792  | SW Section 25     | 1S       | 13E   | 427100 | 1075 |
| Verde 43      | 2014 | 9793  | SW Section 25     | 1S       | 13E   | 427101 | 1076 |
| Verde 54      | 2014 | 9794  | SW Section 25     | 1S       | 14E   | 427102 | 1077 |
| Verde 55      | 2014 | 9795  | SWSection 30      | 1S       | 14E   | 427103 | 1078 |
| Verde 56      | 2014 | 9796  | SWSection 30      | 1S       | 14E   | 427104 | 1079 |
| Verde 57      | 2014 | 9797  | SWSection 30      | 1S       | 14E   | 427105 | 1080 |
| Verde 58      | 2014 | 9798  | SWSection 30      | 1S       | 14E   | 427106 | 1081 |
| Verde 59      | 2014 | 9799  | SWSection 30      | 1S       | 14E   | 427107 | 1082 |
| Verde 60      | 2014 | 9800  | SE Section 30     | 1S       | 14E   | 427108 | 1083 |
| Verde 61      | 2014 | 9801  | SE Section 30     | 1S       | 14E   | 427109 | 1084 |
| Verde 110     | 2014 | 9802  | SE Section 30     | 1S       | 14E   | 427110 | 1085 |
| Verde 111     | 2014 | 9803  | SW Section 19     | 1S       | 14E   | 427111 | 1086 |
| Rawhide 1     | 2015 | 10641 | SW Section 19     | 1S       | 13E   | 430459 | 1087 |
| Rawhide 2     | 2015 | 10642 | NWSW Section 34   | 1S       | 13E   | 430460 | 1088 |
| Rawhide 3     | 2015 | 10643 | NWSW Section 34   | 1S       | 13E   | 430461 | 1089 |
| Rawhide 4     | 2015 | 10644 | NWSW Section 34   | 1S       | 13E   | 430462 | 1090 |
| Rawhide 5     | 2015 | 10645 | NWSW Section 34   | 1S       | 13E   | 430463 | 1091 |
| Rawhide 6     | 2015 | 10646 | NENW Section 34   | 1S       | 13E   | 430464 | 1092 |
| Rawhide 7     | 2015 | 10647 | NESE Section 34   | 1S       | 13E   | 430465 | 1093 |
| Rawhide 8     | 2015 | 10648 | NESE Section 34   | 1S       | 13E   | 430466 | 1094 |
| Rawhide 9     | 2015 | 10649 | NESE Section 34   | 1S       | 13E   | 430467 | 1095 |
| Rawhide 10    | 2015 | 10650 | NESE Section 34   | 1S       | 13E   | 430468 | 1096 |
| Rawhide 11    | 2015 | 10651 | SE Section 34     | 1S       | 13E   | 430469 | 1097 |
| Rawhide 12    | 2015 | 10652 | SE Section 34     | 1S       | 13E   | 430470 | 1098 |



Exhibit A

| Name of Claim | Book | Page   | Legal Description   | Township | Range | AMC    |        |
|---------------|------|--------|---------------------|----------|-------|--------|--------|
| Rawhide 13    | 2015 | 10653  | SE Section 34       | 1S       | 13E   | 430471 | 1099 7 |
| Rawhide 14    | 2015 | 10654  | SE Section 34       | 1S       | 13E   | 430472 | 1100   |
| Rawhide 15    | 2015 | 10655  | SWSE Section 34     | 1S       | 13E   | 430473 | 1101   |
| Rawhide 16    | 2015 | 10656  | SW Section 34       | 1S       | 13E   | 430474 | 1102   |
| Rawhide 17    | 2015 | 10657  | SW Section 35       | 1S       | 13E   | 430475 | 1103   |
| Rawhide 18    | 2015 | 10658  | SW Section 36       | 1S       | 13E   | 430476 | 1104   |
| Rawhide 19    | 2015 | 10659  | SW Section 37       | 1S       | 13E   | 430477 | 1105   |
| Rawhide 20    | 2015 | 10660  | SE Section 34       | 1S       | 13E   | 430478 | 1106   |
| Rawhide 21    | 2015 | 10661  | SWSE Section 34     | 1S       | 13E   | 430479 | 1107   |
| Rawhide 22    | 2015 | 10662  | SE Section 34       | 1S       | 13E   | 430480 | 1108   |
| Rawhide 23    | 2015 | 10663  | SE Section 35       | 1S       | 13E   | 430481 | 1109   |
| Rawhide 24    | 2015 | 10664  | NWSection 34        | 1S       | 13E   | 430482 | 1110   |
| Rawhide 25    | 2015 | 10665  | NWSection 34        | 1S       | 13E   | 430483 | 1111   |
| Rawhide 26    | 2015 | 10666  | NWSection 34        | 1S       | 13E   | 430484 | 1112   |
| Rawhide 27    | 2015 | 10667  | NWSection 34        | 1S       | 13E   | 430485 | 1113   |
| Rawhide 28    | 2015 | 10668  | SW Section 27       | 1S       | 13E   | 430486 | 1114   |
| Bridge 1      | 2016 | 31659  | SW Section 27       | 1S       | 12E   | 438266 | 1115 7 |
| Bridge 2      | 2016 | 31660  | NESE Section 21     | 1S       | 12E   | 438267 | 1116   |
| Bridge 3      | 2016 | 31661  | NESE Section 21     | 1S       | 12E   | 438268 | 1117   |
| Bridge 4      | 2016 | 31662  | NWNE Section 21     | 1S       | 12E   | 438269 | 1118   |
| Bridge 5      | 2016 | 31663  | NWSW Section 21     | 1S       | 12E   | 438270 | 1119   |
| Bridge 6      | 2016 | 31664  | NWSW Section 21     | 1S       | 12E   | 438271 | 1120   |
| Bridge 7      | 2016 | 31665  | NESE Section 20     | 1S       | 12E   | 438272 | 1121   |
| Bridge 8      | 2016 | 31666  | NENW Section 20     | 1S       | 12E   | 438273 | 1122   |
| Bridge 9      | 2016 | 31667  | NWSE Section 20     | 1S       | 12E   | 438274 | 1123   |
| Bridge 10     | 2016 | 31668  | NWSE Section 20     | 1S       | 12E   | 438275 | 1124   |
| Bridge 11     | 2016 | 31669  | NESW Section 20     | 1S       | 12E   | 438276 | 1125   |
| Bridge 12     | 2016 | 31670  | NWSE Section 20     | 1S       | 12E   | 438277 | 1126   |
| Bridge 13     | 2016 | 31671  | NWSW Section 20     | 1S       | 12E   | 438278 | 1127   |
| Bridge 14     | 2016 | 31672  | NWSW Section 20     | 1S       | 12E   | 438279 | 1128   |
| Bridge 15     | 2016 | 31673  | NENW Section 20     | 1S       | 12E   | 438280 | 1129   |
| Bridge 16     | 2016 | 31674  | NWSE Section 20     | 1S       | 12E   | 438281 | 1130   |
| Bridge 17     | 2016 | 31675  | SWNW Section 21     | 1S       | 12E   | 438282 | 1131   |
| Bridge 18     | 2016 | 31676  | SWNW Section 21     | 1S       | 12E   | 438283 | 1132   |
| Bridge 19     | 2016 | 31677  | NWSW Section 28     | 1S       | 12E   | 438284 | 1133   |
| Bridge 20     | 2016 | 31678  | NESE Section 29     | 1S       | 12E   | 438285 | 1134   |
| Bridge 21     | 2016 | 31679  | NENW Section 29     | 1S       | 12E   | 438286 | 1135   |
| Bridge 22     | 2016 | 31680  | NWSW Section 29     | 1S       | 12E   | 438287 | 1136   |
| Bridge 23     | 2016 | 31681  | NWSW Section 29     | 1S       | 12E   | 438288 | 1137   |
| Kay 4         | 2016 | 31682  | NESEW Section 29    | 1S       | 13E   | 438289 | 1138   |
| Kay 16        | 2016 | 31683  | SESW Section 21     | 1S       | 13E   | 438290 | 1139   |
| Kay 17        | 2016 | 31684  | NESE Section 21     | 1S       | 13E   | 438291 | 1140   |
| Raptor # 1    | 2006 | 135862 | SESE Section 21     | 1S       | 13E   | 374059 | 1141 7 |
| Raptor # 2    | 2006 | 135863 | SW 1/4 Section 12   | 1S       | 13E   | 374060 | 1142   |
| Raptor # 3    | 2006 | 135864 | SW 1/4 Section 13   | 1S       | 13E   | 374061 | 1143   |
| Raptor # 4    | 2006 | 135865 | NE 1/4 Section 12   | 1S       | 13E   | 374062 | 1144   |
| Raptor # 5    | 2006 | 135866 | NE 1/4 Section 13   | 1S       | 13E   | 374063 | 1145   |
| Raptor # 6    | 2006 | 135867 | SE 1/4 Section 2    | 1S       | 13E   | 374064 | 1146   |
| Raptor # 7    | 2006 | 135868 | SE 1/4 Section 2    | 1S       | 13E   | 374065 | 1147   |
| AHAB 45       | 2017 | 77545  | SE 1/4 Section 19   | 4S       | 13E   | 446091 | 1148 7 |
| AHAB 46       | 2017 | 77546  | SWSE 1/4 Section 19 | 4S       | 13E   | 446092 | 1149   |
| AHAB 47       | 2017 | 77547  | SW 1/4 Section 19   | 4S       | 13E   | 446093 | 1150   |
| AHAB 48       | 2017 | 77548  | SE 1/4 Section 24   | 4S       | 12E   | 446094 | 1151   |

Exhibit A

| Name of Claim | Book | Page  | Legal Description | Township | Range | AMC    |      |
|---------------|------|-------|-------------------|----------|-------|--------|------|
| AHAB 49       | 2017 | 77549 | SE 1/4 Section 24 | 4S       | 12E   | 446095 | 1152 |
| AHAB 50       | 2017 | 77550 | SE 1/4 Section 24 | 4S       | 12E   | 446096 | 1153 |
| AHAB 51       | 2017 | 77551 | SE 1/4 Section 24 | 4S       | 12E   | 446097 | 1154 |
| AHAB 52       | 2017 | 77552 | NE Section 26     | 4S       | 12E   | 446098 | 1155 |
| AHAB 66       | 2017 | 77553 | NE Section 30     | 4S       | 13E   | 446099 | 1156 |
| AHAB 67       | 2017 | 77554 | NE Section 30     | 4S       | 13E   | 446100 | 1157 |
| AHAB 68       | 2017 | 77555 | NW Section 30     | 4S       | 13E   | 446101 | 1158 |
| AHAB 69       | 2017 | 77556 | NW Section 30     | 4S       | 13E   | 446102 | 1159 |
| AHAB 70       | 2017 | 77557 | NE Section 25     | 4S       | 12E   | 446103 | 1160 |
| AHAB 71       | 2017 | 77558 | NW Section 25     | 4S       | 12E   | 446104 | 1161 |
| AHAB 72       | 2017 | 77559 | NW Section 25     | 4S       | 12E   | 446105 | 1162 |
| AHAB 73       | 2017 | 77560 | NE Section 26     | 4S       | 12E   | 446106 | 1163 |
| AHAB 87       | 2017 | 77561 | NE Section 30     | 4S       | 13E   | 446107 | 1164 |
| AHAB 88       | 2017 | 77562 | NE Section 30     | 4S       | 13E   | 446108 | 1165 |
| AHAB 89       | 2017 | 77563 | NW Section 30     | 4S       | 13E   | 446109 | 1166 |
| AHAB 90       | 2017 | 77564 | NW Section 31     | 4S       | 13E   | 446110 | 1167 |
| AHAB 91       | 2017 | 77565 | NE Section 25     | 4S       | 12E   | 446111 | 1168 |
| AHAB 92       | 2017 | 77566 | NW Section 25     | 4S       | 12E   | 446112 | 1169 |
| AHAB 93       | 2017 | 77567 | NW Section 25     | 4S       | 12E   | 446113 | 1170 |
| AHAB 94       | 2017 | 77568 | NE Section 26     | 4S       | 12E   | 446114 | 1171 |
| AHAB 108      | 2017 | 77569 | NE Section 30     | 4S       | 13E   | 446115 | 1172 |
| AHAB 109      | 2017 | 77570 | NE Section 30     | 4S       | 13E   | 446116 | 1173 |
| AHAB 110      | 2017 | 77571 | NW Section 30     | 4S       | 13E   | 446117 | 1174 |
| AHAB 111      | 2017 | 77572 | NW Section 30     | 4S       | 13E   | 446118 | 1175 |
| AHAB 112      | 2017 | 77573 | NE Section 25     | 4S       | 12E   | 446119 | 1176 |
| AHAB 113      | 2017 | 77574 | NW Section 25     | 4S       | 12E   | 446120 | 1177 |
| AHAB 114      | 2017 | 77575 | NW Section 25     | 4S       | 12E   | 446121 | 1178 |
| AHAB 115      | 2017 | 77576 | NE Section 26     | 4S       | 12E   | 446122 | 1179 |
| AHAB 129      | 2017 | 77577 | NE Section 30     | 4S       | 13E   | 446123 | 1180 |
| AHAB 130      | 2017 | 77578 | NE Section 30     | 4S       | 13E   | 446124 | 1181 |
| AHAB 131      | 2017 | 77579 | NW Section 30     | 4S       | 13E   | 446125 | 1182 |
| AHAB 132      | 2017 | 77580 | NW Section 30     | 4S       | 13E   | 446126 | 1183 |
| AHAB 133      | 2017 | 77581 | NE Section 25     | 4S       | 12E   | 446127 | 1184 |
| AHAB 134      | 2017 | 77582 | NW Section 25     | 4S       | 12E   | 446128 | 1185 |
| AHAB 135      | 2017 | 77583 | NW Section 26     | 4S       | 12E   | 446129 | 1186 |
| AHAB 136      | 2017 | 77584 | NE Section 26     | 4S       | 12E   | 446130 | 1187 |
| AHAB 150      | 2017 | 77585 | SW Section 29     | 4S       | 13E   | 446131 | 1188 |
| AHAB 151      | 2017 | 77586 | SW Section 29     | 4S       | 13E   | 446132 | 1189 |
| AHAB 152      | 2017 | 77587 | SW Section 29     | 4S       | 13E   | 446133 | 1190 |
| AHAB 153      | 2017 | 77588 | SW Section 29     | 4S       | 13E   | 446134 | 1191 |
| AHAB 154      | 2017 | 77589 | SE Section 30     | 4S       | 13E   | 446135 | 1192 |
| AHAB 155      | 2017 | 77590 | SE Section 30     | 4S       | 13E   | 446136 | 1193 |
| AHAB 156      | 2017 | 77591 | SW Section 30     | 4S       | 13E   | 446137 | 1194 |
| AHAB 157      | 2017 | 77592 | SW Section 30     | 4S       | 13E   | 446138 | 1195 |
| AHAB 158      | 2017 | 77593 | SE Section 25     | 4S       | 12E   | 446139 | 1196 |
| AHAB 159      | 2017 | 77594 | SW Section 25     | 4S       | 12E   | 446140 | 1197 |
| AHAB 160      | 2017 | 77595 | SW Section 25     | 4S       | 12E   | 446141 | 1198 |
| AHAB 161      | 2017 | 77596 | SE Section 26     | 4S       | 12E   | 446142 | 1199 |
| AHAB 175      | 2017 | 77597 | SW Section 29     | 4S       | 13E   | 446143 | 1200 |
| AHAB 176      | 2017 | 77598 | SW Section 29     | 4S       | 13E   | 446144 | 1201 |
| AHAB 177      | 2017 | 77599 | SE Section 30     | 4S       | 13E   | 446145 | 1202 |
| AHAB 178      | 2017 | 77600 | SE Section 30     | 4S       | 13E   | 446146 | 1203 |
| AHAB 179      | 2017 | 77601 | SW Section 30     | 4S       | 13E   | 446147 | 1204 |
| AHAB 180      | 2017 | 77602 | SW Section 30     | 4S       | 13E   | 446148 | 1205 |
| AHAB 181      | 2017 | 77603 | SE Section 25     | 4S       | 12E   | 446149 | 1206 |
| AHAB 182      | 2017 | 77604 | SW Section 25     | 4S       | 12E   | 446150 | 1207 |

Exhibit A

| Name of Claim | Book | Page  | Legal Description | Township | Range | AMC    |        |
|---------------|------|-------|-------------------|----------|-------|--------|--------|
| AHAB 183      | 2017 | 77605 | SW Section 25     | 4S       | 12E   | 446151 | 1208 7 |
| AHAB 184      | 2017 | 77606 | SE Section 26     | 4S       | 12E   | 446152 | 1209   |
| AHAB 198      | 2017 | 77607 | SW Section 29     | 4S       | 13E   | 446153 | 1210   |
| AHAB 199      | 2017 | 77608 | SW Section 29     | 4S       | 13E   | 446154 | 1211   |
| AHAB 200      | 2017 | 77609 | SE Section 30     | 4S       | 13E   | 446155 | 1212   |
| AHAB 201      | 2017 | 77610 | SW Section 30     | 4S       | 13E   | 446156 | 1213   |
| AHAB 203      | 2017 | 77611 | SW Section 30     | 4S       | 13E   | 446157 | 1214   |
| AHAB 204      | 2017 | 77612 | SE Section 25     | 4S       | 12E   | 446158 | 1215   |
| AHAB 205      | 2017 | 77613 | SW Section 25     | 4S       | 12E   | 446159 | 1216   |
| AHAB 206      | 2017 | 77614 | SW Section 25     | 4S       | 12E   | 446160 | 1217   |
| AHAB 207      | 2017 | 77615 | SE Section 26     | 4S       | 12E   | 446161 | 1218   |
| AHAB 224      | 2017 | 77616 | SW Section 29     | 4S       | 13E   | 446162 | 1219   |
| AHAB 225      | 2017 | 77617 | SW Section 29     | 4S       | 13E   | 446163 | 1220   |
| AHAB 227      | 2017 | 77618 | SE Section 25     | 4S       | 12E   | 446164 | 1221   |
| AHAB 228      | 2017 | 77619 | SW Section 25     | 4S       | 12E   | 446165 | 1222   |
| AHAB 229      | 2017 | 77620 | SW Section 25     | 4S       | 12E   | 446166 | 1223   |
| AHAB 230      | 2017 | 77621 | SE Section 26     | 4S       | 12E   | 446167 | 1224   |
| AHAB 252      | 2017 | 77622 | NE Section 35     | 4S       | 12E   | 446168 | 1225   |
| AHAB 253      | 2017 | 77623 | NE Section 35     | 4S       | 12E   | 446169 | 1226   |
| AHAB 264      | 2017 | 77624 | NE Section 31     | 4S       | 13E   | 446170 | 1227   |
| AHAB 265      | 2017 | 77625 | NE Section 31     | 4S       | 13E   | 446171 | 1228   |
| AHAB 267      | 2017 | 77626 | NE Section 35     | 4S       | 12E   | 446172 | 1229   |
| AHAB 268      | 2017 | 77627 | NE Section 35     | 4S       | 12E   | 446173 | 1230   |
| AHAB 278      | 2017 | 77628 | NW Section 31     | 4S       | 13E   | 446174 | 1231   |
| AHAB 279      | 2017 | 77629 | NE Section 31     | 4S       | 13E   | 446175 | 1232   |
| AHAB 280      | 2017 | 77630 | NE Section 31     | 4S       | 13E   | 446176 | 1233   |
| AHAB 281      | 2017 | 77631 | NW Section 31     | 4S       | 13E   | 446177 | 1234   |
| AHAB 282      | 2017 | 77632 | NE Section 35     | 4S       | 12E   | 446178 | 1235   |
| AHAB 283      | 2017 | 77633 | NE Section 35     | 4S       | 12E   | 446179 | 1236   |
| AHAB 293      | 2017 | 77634 | NW Section 31     | 4S       | 13E   | 446180 | 1237   |
| AHAB 294      | 2017 | 77635 | NE Section 31     | 4S       | 13E   | 446181 | 1238   |
| AHAB 295      | 2017 | 77636 | NE Section 31     | 4S       | 13E   | 446182 | 1239   |
| AHAB 296      | 2017 | 77637 | NW Section 31     | 4S       | 13E   | 446183 | 1240   |
| AHAB 297      | 2017 | 77638 | NE Section 35     | 4S       | 12E   | 446184 | 1241   |
| AHAB 298      | 2017 | 77639 | NE Section 35     | 4S       | 12E   | 446185 | 1242   |
| AHAB 308      | 2017 | 77640 | SW Section 31     | 4S       | 13E   | 446186 | 1243   |
| AHAB 309      | 2017 | 77641 | SE Section 31     | 4S       | 13E   | 446187 | 1244   |
| AHAB 310      | 2017 | 77642 | SE Section 31     | 4S       | 13E   | 446188 | 1245   |
| AHAB 311      | 2017 | 77643 | SW Section 31     | 4S       | 13E   | 446189 | 1246   |
| AHAB 312      | 2017 | 77644 | SE Section 35     | 4S       | 12E   | 446190 | 1247   |
| AHAB 313      | 2017 | 77645 | SE Section 35     | 4S       | 12E   | 446191 | 1248   |
| AHAB 323      | 2017 | 77646 | SW Section 31     | 4S       | 13E   | 446192 | 1249   |
| AHAB 324      | 2017 | 77647 | SE Section 31     | 4S       | 13E   | 446193 | 1250   |
| AHAB 325      | 2017 | 77648 | SE Section 31     | 4S       | 13E   | 446194 | 1251   |
| AHAB 326      | 2017 | 77649 | SW Section 31     | 4S       | 13E   | 446195 | 1252   |
| AHAB 327      | 2017 | 77650 | SE Section 35     | 4S       | 12E   | 446196 | 1253   |
| AHAB 328      | 2017 | 77651 | SE Section 35     | 4S       | 12E   | 446197 | 1254   |
| AHAB 338      | 2017 | 77652 | SW Section 31     | 4S       | 13E   | 446198 | 1255   |
| AHAB 339      | 2017 | 77653 | SE Section 31     | 4S       | 13E   | 446199 | 1256   |
| AHAB 340      | 2017 | 77654 | SE Section 31     | 4S       | 13E   | 446200 | 1257   |
| AHAB 341      | 2017 | 77655 | SW Section 31     | 4S       | 13E   | 446201 | 1258   |
| AHAB 342      | 2017 | 77656 | SE Section 35     | 4S       | 12E   | 446202 | 1259   |
| AHAB 343      | 2017 | 77657 | SE Section 35     | 4S       | 12E   | 446203 | 1260   |
| AHAB 353      | 2017 | 77658 | SW Section 31     | 4S       | 13E   | 446204 | 1261   |
| AHAB 354      | 2017 | 77659 | SE Section 31     | 4S       | 13E   | 446205 | 1262   |
| AHAB 355      | 2017 | 77660 | SE Section 31     | 4S       | 13E   | 446206 | 1263   |

Exhibit A

| Name of Claim | Book | Page  | Legal Description | Township | Range | AMC    |      |
|---------------|------|-------|-------------------|----------|-------|--------|------|
| AHAB 356      | 2017 | 77661 | SW Section 31     | 4S       | 13E   | 446207 | 1264 |
| AHAB 357      | 2017 | 77662 | SE Section 35     | 4S       | 12E   | 446208 | 1265 |
| AHAB 358      | 2017 | 77663 | SE Section 35     | 4S       | 12E   | 446209 | 1266 |
| AHAB 368      | 2017 | 77664 | SW Section 31     | 4S       | 13E   | 446210 | 1267 |
| AHAB 369      | 2017 | 77665 | SE Section 35     | 4S       | 12E   | 446211 | 1268 |
| AHAB 370      | 2017 | 77666 | SE Section 35     | 4S       | 12E   | 446212 | 1269 |
| AHAB 379      | 2017 | 77667 | SE Section 31     | 4S       | 13E   | 446213 | 1270 |
| AHAB 380      | 2017 | 77668 | SE Section 31     | 4S       | 13E   | 446214 | 1271 |
| AHAB 381      | 2017 | 77669 | SW Section 31     | 4S       | 13E   | 446215 | 1272 |
| AHAB 383      | 2017 | 77670 | NW Section 5      | 5S       | 13E   | 446216 | 1273 |
| AHAB 384      | 2017 | 77671 | NW Section 5      | 5S       | 13E   | 446217 | 1274 |
| AHAB 385      | 2017 | 77672 | NW Section 5      | 5S       | 13E   | 446218 | 1275 |
| AHAB 386      | 2017 | 77673 | NW Section 6      | 5S       | 13E   | 446219 | 1276 |
| AHAB 387      | 2017 | 77674 | NW Section 1      | 5S       | 12E   | 446220 | 1277 |
| AHAB 388      | 2017 | 77675 | NE Section 1      | 5S       | 12E   | 446221 | 1278 |
| AHAB 389      | 2017 | 77676 | NE Section 1      | 5S       | 12E   | 446222 | 1279 |
| AHAB 390      | 2017 | 77677 | NW Section 1      | 5S       | 12E   | 446223 | 1280 |
| AHAB 391      | 2017 | 77678 | NW Section 5      | 5S       | 13E   | 446224 | 1281 |
| AHAB 392      | 2017 | 77679 | NW Section 5      | 5S       | 13E   | 446225 | 1282 |
| AHAB 393      | 2017 | 77680 | NE Section 6      | 5S       | 13E   | 446226 | 1283 |
| AHAB 394      | 2017 | 77681 | NE Section 6      | 5S       | 13E   | 446227 | 1284 |
| AHAB 395      | 2017 | 77682 | NW Section 6      | 5S       | 13E   | 446228 | 1285 |
| AHAB 405      | 2017 | 77683 | NW Section 1      | 5S       | 12E   | 446229 | 1286 |
| AHAB 406      | 2017 | 77684 | NE Section 1      | 5S       | 12E   | 446230 | 1287 |
| AHAB 407      | 2017 | 77685 | NE Section 1      | 5S       | 12E   | 446231 | 1288 |
| AHAB 408      | 2017 | 77686 | NW Section 1      | 5S       | 12E   | 446232 | 1289 |
| AHAB 409      | 2017 | 77687 | NW Section 5      | 5S       | 13E   | 446233 | 1290 |
| AHAB 410      | 2017 | 77688 | NW Section 5      | 5S       | 13E   | 446234 | 1291 |
| AHAB 411      | 2017 | 77689 | NE Section 6      | 5S       | 13E   | 446235 | 1292 |
| AHAB 412      | 2017 | 77690 | NW Section 6      | 5S       | 13E   | 446236 | 1293 |
| AHAB 413      | 2017 | 77691 | NW Section 6      | 5S       | 13E   | 446237 | 1294 |
| AHAB 423      | 2017 | 77692 | NW Section 5      | 5S       | 13E   | 446238 | 1295 |
| AHAB 424      | 2017 | 77693 | NW Section 1      | 5S       | 12E   | 446239 | 1296 |
| AHAB 425      | 2017 | 77694 | NE Section 1      | 5S       | 12E   | 446240 | 1297 |
| AHAB 426      | 2017 | 77695 | NE Section 1      | 5S       | 12E   | 446241 | 1298 |
| AHAB 427      | 2017 | 77696 | NW Section 1      | 5S       | 12E   | 446242 | 1299 |
| AHAB 428      | 2017 | 77697 | NW Section 5      | 5S       | 13E   | 446243 | 1300 |
| AHAB 429      | 2017 | 77698 | NW Section 5      | 5S       | 13E   | 446244 | 1301 |
| AHAB 430      | 2017 | 77699 | NE Section 6      | 5S       | 13E   | 446245 | 1302 |
| AHAB 431      | 2017 | 77700 | NW Section 6      | 5S       | 13E   | 446246 | 1303 |
| AHAB 432      | 2017 | 77701 | NW Section 6      | 5S       | 13E   | 446247 | 1304 |
| AHAB 442      | 2017 | 77702 | NW Section 1      | 5S       | 12E   | 446248 | 1305 |
| AHAB 443      | 2017 | 77703 | NE Section 1      | 5S       | 12E   | 446249 | 1306 |
| AHAB 444      | 2017 | 77704 | NE Section 1      | 5S       | 12E   | 446250 | 1307 |
| AHAB 445      | 2017 | 77705 | NW Section 1      | 5S       | 12E   | 446251 | 1308 |
| AHAB 446      | 2017 | 77706 | NW Section 5      | 5S       | 13E   | 446252 | 1309 |
| AHAB 447      | 2017 | 77707 | NW Section 5      | 5S       | 13E   | 446253 | 1310 |
| AHAB 448      | 2017 | 77708 | NE Section 6      | 5S       | 13E   | 446254 | 1311 |
| AHAB 449      | 2017 | 77709 | NW Section 6      | 5S       | 13E   | 446255 | 1312 |
| AHAB 450      | 2017 | 77710 | NW Section 6      | 5S       | 13E   | 446256 | 1313 |
| AHAB 460      | 2017 | 77711 | NW Section 5      | 5S       | 13E   | 446257 | 1314 |
| AHAB 461      | 2017 | 77712 | NW Section 5      | 5S       | 13E   | 446258 | 1315 |
| AHAB 462      | 2017 | 77713 | NW Section 1      | 5S       | 12E   | 446259 | 1316 |
| AHAB 463      | 2017 | 77714 | NW Section 1      | 5S       | 12E   | 446260 | 1317 |
| AHAB 464      | 2017 | 77715 | NW Section 1      | 5S       | 12E   | 446261 | 1318 |
| AHAB 465      | 2017 | 77716 | SW Section 5      | 5S       | 13E   | 446262 | 1319 |

RECEIVED  
JUL 20 2017

Exhibit A

| Name of Claim | Book | Page  | Legal Description | Township | Range | AMC    |        |
|---------------|------|-------|-------------------|----------|-------|--------|--------|
| AHAB 466      | 2017 | 77717 | SW Section 5      | 5S       | 13E   | 446263 | 1320 7 |
| AHAB 467      | 2017 | 77718 | SE Section 6      | 5S       | 13E   | 446264 | 1321   |
| AHAB 468      | 2017 | 77719 | SW Section 6      | 5S       | 13E   | 446265 | 1322   |
| AHAB 469      | 2017 | 77720 | SW Section 6      | 5S       | 13E   | 446266 | 1323   |
| AHAB 479      | 2017 | 77721 | SW Section 1      | 5S       | 12E   | 446267 | 1324   |
| AHAB 480      | 2017 | 77722 | SE Section 1      | 5S       | 12E   | 446268 | 1325   |
| AHAB 481      | 2017 | 77723 | SE Section 1      | 5S       | 12E   | 446269 | 1326   |
| AHAB 482      | 2017 | 77724 | SW Section 1      | 5S       | 12E   | 446270 | 1327   |
| AHAB 483      | 2017 | 77725 | SW Section 5      | 5S       | 13E   | 446271 | 1328   |
| AHAB 484      | 2017 | 77726 | SW Section 5      | 5S       | 13E   | 446272 | 1329   |
| AHAB 485      | 2017 | 77727 | SE Section 6      | 5S       | 13E   | 446273 | 1330   |
| AHAB 486      | 2017 | 77728 | SW Section 6      | 5S       | 13E   | 446274 | 1331   |
| AHAB 487      | 2017 | 77729 | SW Section 6      | 5S       | 13E   | 446275 | 1332   |
| AHAB 496      | 2017 | 77730 | SW Section 5      | 5S       | 13E   | 446276 | 1333   |
| AHAB 497      | 2017 | 77731 | SW Section 1      | 5S       | 12E   | 446277 | 1334   |
| AHAB 498      | 2017 | 77732 | SE Section 1      | 5S       | 12E   | 446278 | 1335   |
| AHAB 499      | 2017 | 77733 | SE Section 1      | 5S       | 12E   | 446279 | 1336   |
| AHAB 500      | 2017 | 77734 | SW Section 1      | 5S       | 12E   | 446280 | 1337   |
| AHAB 501      | 2017 | 77735 | SW Section 5      | 5S       | 13E   | 446281 | 1338   |
| AHAB 502      | 2017 | 77736 | SW Section 5      | 5S       | 13E   | 446282 | 1339   |
| AHAB 513      | 2017 | 77737 | SW Section 1      | 5S       | 12E   | 446283 | 1340   |
| AHAB 514      | 2017 | 77738 | SE Section 1      | 5S       | 12E   | 446284 | 1341   |
| AHAB 515      | 2017 | 77739 | SE Section 1      | 5S       | 12E   | 446285 | 1342   |
| AHAB 516      | 2017 | 77740 | SW Section 1      | 5S       | 12E   | 446286 | 1343   |
| AHAB 517      | 2017 | 77741 | SW Section 5      | 5S       | 13E   | 446287 | 1344   |
| AHAB 518      | 2017 | 77742 | SW Section 5      | 5S       | 13E   | 446288 | 1345   |
| AHAB 529      | 2017 | 77743 | SW Section 1      | 5S       | 12E   | 446289 | 1346   |
| AHAB 530      | 2017 | 77744 | SE Section 1      | 5S       | 12E   | 446290 | 1347   |
| AHAB 531      | 2017 | 77745 | SE Section 1      | 5S       | 12E   | 446291 | 1348   |
| AHAB 532      | 2017 | 77746 | SW Section 1      | 5S       | 12E   | 446292 | 1349   |
| AHAB 533      | 2017 | 77747 | SW Section 5      | 5S       | 13E   | 446293 | 1350   |
| AHAB 535      | 2017 | 77748 | SW Section 5      | 5S       | 13E   | 446294 | 1351   |
| AHAB 536      | 2017 | 77749 | SW Section 5      | 5S       | 13E   | 446295 | 1352   |
| AHAB 503      | 2017 | 77750 | SE Section 6      | 5S       | 13E   | 446296 | 1353   |
| AHAB 504      | 2017 | 77751 | SW Section 6      | 5S       | 13E   | 446297 | 1354   |
| AHAB 505      | 2017 | 77752 | SW Section 6      | 5S       | 13E   | 446298 | 1355   |
| AHAB 519      | 2017 | 77753 | SE Section 6      | 5S       | 13E   | 446299 | 1356   |
| AHAB 520      | 2017 | 77754 | SW Section 6      | 5S       | 13E   | 446300 | 1357   |
| AHAB 521      | 2017 | 77755 | SW Section 6      | 5S       | 13E   | 446301 | 1358   |
| AHAB 537      | 2017 | 77756 | SE Section 6      | 5S       | 13E   | 446302 | 1359   |
| AHAB 538      | 2017 | 77757 | SW Section 6      | 5S       | 13E   | 446303 | 1360   |
| AHAB 539      | 2017 | 77758 | SW Section 6      | 5S       | 13E   | 446304 | 1361   |
| AHAB 551      | 2017 | 77759 | SE Section 1      | 5S       | 12E   | 446305 | 1362   |
| AHAB 552      | 2017 | 77760 | SE Section 1      | 5S       | 12E   | 446306 | 1363   |
| AHAB 553      | 2017 | 77761 | SW Section 1      | 5S       | 12E   | 446307 | 1364   |
| AHAB 554      | 2017 | 77762 | NE Section 7      | 5S       | 13E   | 446308 | 1365   |
| AHAB 555      | 2017 | 77763 | NE Section 7      | 5S       | 13E   | 446309 | 1366   |
| AHAB 556      | 2017 | 77764 | NW Section 7      | 5S       | 13E   | 446310 | 1367   |
| AHAB 557      | 2017 | 77765 | NW Section 7      | 5S       | 13E   | 446311 | 1368   |
| AHAB 558      | 2017 | 77766 | SW Section 1      | 5S       | 12E   | 446312 | 1369   |
| AHAB 570      | 2017 | 77767 | NE Section 7      | 5S       | 13E   | 446313 | 1370   |
| AHAB 571      | 2017 | 77768 | NE Section 7      | 5S       | 13E   | 446314 | 1371   |
| AHAB 572      | 2017 | 77769 | NW Section 7      | 5S       | 13E   | 446315 | 1372   |
| AHAB 573      | 2017 | 77770 | NW Section 7      | 5S       | 13E   | 446316 | 1373   |
| AHAB 585      | 2017 | 77771 | NE Section 7      | 5S       | 13E   | 446317 | 1374   |
| AHAB 586      | 2017 | 77772 | NE Section 7      | 5S       | 13E   | 446318 | 1375   |

Exhibit A

| Name of Claim | Book | Page  | Legal Description | Township | Range | AMC    |      |
|---------------|------|-------|-------------------|----------|-------|--------|------|
| AHAB 587      | 2017 | 77773 | NW Section 7      | 5S       | 13E   | 446319 | 1376 |
| AHAB 588      | 2017 | 77774 | NW Section 7      | 5S       | 13E   | 446320 | 1377 |
| AHAB 600      | 2017 | 77775 | NE Section 7      | 5S       | 13E   | 446321 | 1378 |
| AHAB 601      | 2017 | 77776 | NE Section 7      | 5S       | 13E   | 446322 | 1379 |
| AHAB 602      | 2017 | 77777 | NW Section 7      | 5S       | 13E   | 446323 | 1380 |
| AHAB 603      | 2017 | 77778 | NW Section 7      | 5S       | 13E   | 446324 | 1381 |
| AHAB 615      | 2017 | 77779 | NE Section 7      | 5S       | 13E   | 446325 | 1382 |
| AHAB 616      | 2017 | 77780 | NE Section 7      | 5S       | 13E   | 446326 | 1383 |
| AHAB 617      | 2017 | 77781 | NW Section 7      | 5S       | 13E   | 446327 | 1384 |
| AHAB 618      | 2017 | 77782 | NW Section 7      | 5S       | 13E   | 446328 | 1385 |
| AHAB 1        | 2017 | 84183 | SE Section 22     | 4S       | 12E   | 446637 | 1386 |
| AHAB 2        | 2017 | 84184 | SE Section 22     | 4S       | 12E   | 446638 | 1387 |
| AHAB 3        | 2017 | 84185 | SE Section 22     | 4S       | 12E   | 446639 | 1388 |
| AHAB 4        | 2017 | 84186 | SW Section 22     | 4S       | 12E   | 446640 | 1389 |
| AHAB 5        | 2017 | 84187 | SE Section 21     | 4S       | 12E   | 446641 | 1390 |
| AHAB 6        | 2017 | 84188 | SW Section 21     | 4S       | 12E   | 446642 | 1391 |
| AHAB 12       | 2017 | 84189 | SE Section 22     | 4S       | 12E   | 446643 | 1392 |
| AHAB 13       | 2017 | 84190 | SE Section 22     | 4S       | 12E   | 446644 | 1393 |
| AHAB 14       | 2017 | 84191 | SE Section 22     | 4S       | 12E   | 446645 | 1394 |
| AHAB 15       | 2017 | 84192 | SW Section 21     | 4S       | 12E   | 446646 | 1395 |
| AHAB 16       | 2017 | 84193 | SE Section 21     | 4S       | 12E   | 446647 | 1396 |
| AHAB 17       | 2017 | 84194 | SW Section 21     | 4S       | 12E   | 446648 | 1397 |
| AHAB 23       | 2017 | 84195 | SE Section 22     | 4S       | 12E   | 446649 | 1398 |
| AHAB 24       | 2017 | 84196 | SE Section 22     | 4S       | 12E   | 446650 | 1399 |
| AHAB 25       | 2017 | 84197 | SW Section 22     | 4S       | 12E   | 446651 | 1400 |
| AHAB 26       | 2017 | 84198 | SW Section 22     | 4S       | 12E   | 446652 | 1401 |
| AHAB 27       | 2017 | 84199 | SE Section 21     | 4S       | 12E   | 446653 | 1402 |
| AHAB 28       | 2017 | 84200 | SW Section 21     | 4S       | 12E   | 446654 | 1403 |
| AHAB 34       | 2017 | 84201 | SE Section 22     | 4S       | 12E   | 446655 | 1404 |
| AHAB 35       | 2017 | 84202 | SE Section 22     | 4S       | 12E   | 446656 | 1405 |
| AHAB 36       | 2017 | 84203 | SE Section 22     | 4S       | 12E   | 446657 | 1406 |
| AHAB 37       | 2017 | 84204 | SE Section 21     | 4S       | 12E   | 446658 | 1407 |
| AHAB 38       | 2017 | 84205 | SE Section 21     | 4S       | 12E   | 446659 | 1408 |
| AHAB 39       | 2017 | 84206 | SW Section 21     | 4S       | 12E   | 446660 | 1409 |
| AHAB 53       | 2017 | 84207 | NE Section 26     | 4S       | 12E   | 446661 | 1410 |
| AHAB 54       | 2017 | 84208 | NW Section 26     | 4S       | 12E   | 446662 | 1411 |
| AHAB 55       | 2017 | 84209 | NE Section 27     | 4S       | 12E   | 446663 | 1412 |
| AHAB 56       | 2017 | 84210 | NE Section 27     | 4S       | 12E   | 446664 | 1413 |
| AHAB 57       | 2017 | 84211 | NE Section 27     | 4S       | 12E   | 446665 | 1414 |
| AHAB 58       | 2017 | 84212 | NW Section 27     | 4S       | 12E   | 446666 | 1415 |
| AHAB 74       | 2017 | 84213 | NE Section 26     | 4S       | 12E   | 446667 | 1416 |
| AHAB 75       | 2017 | 84214 | NW Section 26     | 4S       | 12E   | 446668 | 1417 |
| AHAB 76       | 2017 | 84215 | NE Section 27     | 4S       | 12E   | 446669 | 1418 |
| AHAB 77       | 2017 | 84216 | NE Section 27     | 4S       | 12E   | 446670 | 1419 |
| AHAB 78       | 2017 | 84217 | NE Section 27     | 4S       | 12E   | 446671 | 1420 |
| AHAB 79       | 2017 | 84218 | NW Section 27     | 4S       | 12E   | 446672 | 1421 |
| AHAB 95       | 2017 | 84219 | NE Section 26     | 4S       | 12E   | 446673 | 1422 |
| AHAB 96       | 2017 | 84220 | NW Section 26     | 4S       | 12E   | 446674 | 1423 |
| AHAB 97       | 2017 | 84221 | NE Section 27     | 4S       | 12E   | 446675 | 1424 |
| AHAB 98       | 2017 | 84222 | NE Section 27     | 4S       | 12E   | 446676 | 1425 |
| AHAB 99       | 2017 | 84223 | NE Section 27     | 4S       | 12E   | 446677 | 1426 |
| AHAB 100      | 2017 | 84224 | NW Section 27     | 4S       | 12E   | 446678 | 1427 |
| AHAB 116      | 2017 | 84225 | NE Section 26     | 4S       | 12E   | 446679 | 1428 |
| AHAB 117      | 2017 | 84226 | NW Section 26     | 4S       | 12E   | 446680 | 1429 |
| AHAB 118      | 2017 | 84227 | NE Section 27     | 4S       | 12E   | 446681 | 1430 |
| AHAB 119      | 2017 | 84228 | NE Section 27     | 4S       | 12E   | 446682 | 1431 |

Exhibit A

| Name of Claim | Book | Page  | Legal Description | Township | Range | AMC    |        |
|---------------|------|-------|-------------------|----------|-------|--------|--------|
| AHAB 120      | 2017 | 84229 | NE Section 27     | 4S       | 12E   | 446683 | 1432 7 |
| AHAB 121      | 2017 | 84230 | NW Section 27     | 4S       | 12E   | 446684 | 1433   |
| AHAB 137      | 2017 | 84231 | NE Section 26     | 4S       | 12E   | 446685 | 1434   |
| AHAB 138      | 2017 | 84232 | SW Section 26     | 4S       | 12E   | 446686 | 1435   |
| AHAB 139      | 2017 | 84233 | SE Section 27     | 4S       | 12E   | 446687 | 1436   |
| AHAB 140      | 2017 | 84234 | SE Section 27     | 4S       | 12E   | 446688 | 1437   |
| AHAB 141      | 2017 | 84235 | NE Section 27     | 4S       | 12E   | 446689 | 1438   |
| AHAB 142      | 2017 | 84236 | SW Section 27     | 4S       | 12E   | 446690 | 1439   |
| AHAB 162      | 2017 | 84237 | SE Section 26     | 4S       | 12E   | 446691 | 1440   |
| AHAB 163      | 2017 | 84238 | SW Section 26     | 4S       | 12E   | 446692 | 1441   |
| AHAB 164      | 2017 | 84239 | SE Section 27     | 4S       | 12E   | 446693 | 1442   |
| AHAB 165      | 2017 | 84240 | SE Section 27     | 4S       | 12E   | 446694 | 1443   |
| AHAB 166      | 2017 | 84241 | SE Section 27     | 4S       | 12E   | 446695 | 1444   |
| AHAB 167      | 2017 | 84242 | SW Section 27     | 4S       | 12E   | 446696 | 1445   |
| AHAB 185      | 2017 | 84243 | SE Section 26     | 4S       | 12E   | 446697 | 1446   |
| AHAB 186      | 2017 | 84244 | SW Section 26     | 4S       | 12E   | 446698 | 1447   |
| AHAB 187      | 2017 | 84245 | SE Section 27     | 4S       | 12E   | 446699 | 1448   |
| AHAB 188      | 2017 | 84246 | SE Section 27     | 4S       | 12E   | 446700 | 1449   |
| AHAB 189      | 2017 | 84247 | SE Section 27     | 4S       | 12E   | 446701 | 1450   |
| AHAB 190      | 2017 | 84248 | SW Section 27     | 4S       | 12E   | 446702 | 1451   |
| AHAB 202      | 2017 | 84249 | SW Section 30     | 4S       | 13E   | 446703 | 1452   |
| AHAB 208      | 2017 | 84250 | SE Section 26     | 4S       | 12E   | 446704 | 1453   |
| AHAB 209      | 2017 | 84251 | SW Section 26     | 4S       | 12E   | 446705 | 1454   |
| AHAB 210      | 2017 | 84252 | SE Section 27     | 4S       | 12E   | 446706 | 1455   |
| AHAB 211      | 2017 | 84253 | SE Section 27     | 4S       | 12E   | 446707 | 1456   |
| AHAB 212      | 2017 | 84254 | SE Section 27     | 4S       | 12E   | 446708 | 1457   |
| AHAB 213      | 2017 | 84255 | SW Section 27     | 4S       | 12E   | 446709 | 1458   |
| AHAB 231      | 2017 | 84256 | SE Section 26     | 4S       | 12E   | 446710 | 1459   |
| AHAB 232      | 2017 | 84257 | SW Section 26     | 4S       | 12E   | 446711 | 1460 7 |
| AHAB 233      | 2017 | 84258 | SE Section 27     | 4S       | 12E   | 446712 | 1461   |
| AHAB 234      | 2017 | 84259 | SE Section 27     | 4S       | 12E   | 446713 | 1462   |
| AHAB 235      | 2017 | 84260 | SE Section 27     | 4S       | 12E   | 446714 | 1463   |
| AHAB 236      | 2017 | 84261 | SW Section 27     | 4S       | 12E   | 446715 | 1464   |
| AHAB 254      | 2017 | 84262 | NW Section 35     | 4S       | 12E   | 446716 | 1465   |
| AHAB 255      | 2017 | 84263 | NW Section 35     | 4S       | 12E   | 446717 | 1466   |
| AHAB 256      | 2017 | 84264 | NE Section 34     | 4S       | 12E   | 446718 | 1467   |
| AHAB 257      | 2017 | 84265 | NW Section 34     | 4S       | 12E   | 446719 | 1468   |
| AHAB 258      | 2017 | 84266 | NW Section 34     | 4S       | 12E   | 446720 | 1469   |
| AHAB 269      | 2017 | 84267 | NW Section 35     | 4S       | 12E   | 446721 | 1470   |
| AHAB 270      | 2017 | 84268 | NW Section 35     | 4S       | 12E   | 446722 | 1471   |
| AHAB 271      | 2017 | 84269 | NE Section 34     | 4S       | 12E   | 446723 | 1472   |
| AHAB 272      | 2017 | 84270 | NW Section 34     | 4S       | 12E   | 446724 | 1473   |
| AHAB 273      | 2017 | 84271 | NW Section 34     | 4S       | 12E   | 446725 | 1474   |
| AHAB 284      | 2017 | 84272 | NW Section 35     | 4S       | 12E   | 446726 | 1475   |
| AHAB 285      | 2017 | 84273 | NW Section 35     | 4S       | 12E   | 446727 | 1476   |
| AHAB 286      | 2017 | 84274 | NE Section 34     | 4S       | 12E   | 446728 | 1477   |
| AHAB 287      | 2017 | 84275 | NW Section 34     | 4S       | 12E   | 446729 | 1478   |
| AHAB 288      | 2017 | 84276 | NW Section 34     | 4S       | 12E   | 446730 | 1479   |
| AHAB 299      | 2017 | 84277 | NW Section 35     | 4S       | 12E   | 446731 | 1480   |
| AHAB 300      | 2017 | 84278 | NW Section 35     | 4S       | 12E   | 446732 | 1481   |
| AHAB 301      | 2017 | 84279 | NE Section 34     | 4S       | 12E   | 446733 | 1482   |
| AHAB 302      | 2017 | 84280 | NW Section 34     | 4S       | 12E   | 446734 | 1483   |
| AHAB 303      | 2017 | 84281 | NW Section 34     | 4S       | 12E   | 446735 | 1484   |
| AHAB 314      | 2017 | 84282 | NW Section 35     | 4S       | 12E   | 446736 | 1485   |
| AHAB 315      | 2017 | 84283 | NW Section 35     | 4S       | 12E   | 446737 | 1486   |
| AHAB 316      | 2017 | 84284 | NE Section 34     | 4S       | 12E   | 446738 | 1487   |

Exhibit A

| Name of Claim | Book | Page  | Legal Description | Township | Range | AMC    |      |
|---------------|------|-------|-------------------|----------|-------|--------|------|
| AHAB 317      | 2017 | 84285 | SW Section 34     | 4S       | 12E   | 446739 | 1488 |
| AHAB 318      | 2017 | 84286 | SW Section 34     | 4S       | 12E   | 446740 | 1489 |
| AHAB 329      | 2017 | 84287 | SW Section 35     | 4S       | 12E   | 446741 | 1490 |
| AHAB 330      | 2017 | 84288 | SW Section 35     | 4S       | 12E   | 446742 | 1491 |
| AHAB 331      | 2017 | 84289 | SE Section 34     | 4S       | 12E   | 446743 | 1492 |
| AHAB 332      | 2017 | 84290 | SW Section 34     | 4S       | 12E   | 446744 | 1493 |
| AHAB 333      | 2017 | 84291 | SW Section 34     | 4S       | 12E   | 446745 | 1494 |
| AHAB 344      | 2017 | 84292 | SW Section 35     | 4S       | 12E   | 446746 | 1495 |
| AHAB 345      | 2017 | 84293 | SW Section 35     | 4S       | 12E   | 446747 | 1496 |
| AHAB 346      | 2017 | 84294 | SE Section 34     | 4S       | 12E   | 446748 | 1497 |
| AHAB 347      | 2017 | 84295 | SW Section 34     | 4S       | 12E   | 446749 | 1498 |
| AHAB 348      | 2017 | 84296 | SW Section 34     | 4S       | 12E   | 446750 | 1499 |
| AHAB 359      | 2017 | 84297 | SW Section 35     | 4S       | 12E   | 446751 | 1500 |
| AHAB 360      | 2017 | 84298 | SW Section 35     | 4S       | 12E   | 446752 | 1501 |
| AHAB 361      | 2017 | 84299 | SE Section 34     | 4S       | 12E   | 446753 | 1502 |
| AHAB 362      | 2017 | 84300 | SW Section 34     | 4S       | 12E   | 446754 | 1503 |
| AHAB 363      | 2017 | 84301 | SW Section 34     | 4S       | 12E   | 446755 | 1504 |
| AHAB 371      | 2017 | 84302 | SW Section 35     | 4S       | 12E   | 446756 | 1505 |
| AHAB 372      | 2017 | 84303 | SW Section 35     | 4S       | 12E   | 446757 | 1506 |
| AHAB 373      | 2017 | 84304 | SE Section 34     | 4S       | 12E   | 446758 | 1507 |
| AHAB 374      | 2017 | 84305 | SW Section 34     | 4S       | 12E   | 446759 | 1508 |
| AHAB 375      | 2017 | 84306 | SW Section 34     | 4S       | 12E   | 446760 | 1509 |
| AHAB 396      | 2017 | 84307 | NE Section 3      | 5S       | 12E   | 446761 | 1510 |
| AHAB 397      | 2017 | 84308 | NE Section 3      | 5S       | 12E   | 446762 | 1511 |
| AHAB 398      | 2017 | 84309 | NW Section 3      | 5S       | 12E   | 446763 | 1512 |
| AHAB 399      | 2017 | 84310 | NW Section 3      | 5S       | 12E   | 446764 | 1513 |
| AHAB 414      | 2017 | 84311 | NE Section 3      | 5S       | 12E   | 446765 | 1514 |
| AHAB 415      | 2017 | 84312 | NE Section 3      | 5S       | 12E   | 446766 | 1515 |
| AHAB 416      | 2017 | 84313 | NW Section 3      | 5S       | 12E   | 446767 | 1516 |
| AHAB 417      | 2017 | 84314 | NW Section 3      | 5S       | 12E   | 446768 | 1517 |
| AHAB 433      | 2017 | 84315 | NE Section 3      | 5S       | 12E   | 446769 | 1518 |
| AHAB 434      | 2017 | 84316 | NE Section 3      | 5S       | 12E   | 446770 | 1519 |
| AHAB 435      | 2017 | 84317 | NW Section 3      | 5S       | 12E   | 446771 | 1520 |
| AHAB 436      | 2017 | 84318 | NW Section 3      | 5S       | 12E   | 446772 | 1521 |
| AHAB 451      | 2017 | 84319 | NE Section 3      | 5S       | 12E   | 446773 | 1522 |
| AHAB 452      | 2017 | 84320 | NE Section 3      | 5S       | 12E   | 446774 | 1523 |
| AHAB 453      | 2017 | 84321 | NW Section 3      | 5S       | 12E   | 446775 | 1524 |
| AHAB 454      | 2017 | 84322 | NW Section 3      | 5S       | 12E   | 446776 | 1525 |
| AHAB 470      | 2017 | 84323 | SE Section 3      | 5S       | 12E   | 446777 | 1526 |
| AHAB 471      | 2017 | 84324 | NE Section 3      | 5S       | 12E   | 446778 | 1527 |
| AHAB 472      | 2017 | 84325 | SW Section 3      | 5S       | 12E   | 446779 | 1528 |
| AHAB 473      | 2017 | 84326 | NW Section 3      | 5S       | 12E   | 446780 | 1529 |
| AHAB 488      | 2017 | 84327 | SE Section 3      | 5S       | 12E   | 446781 | 1530 |
| AHAB 489      | 2017 | 84328 | SE Section 3      | 5S       | 12E   | 446782 | 1531 |
| AHAB 490      | 2017 | 84329 | SW Section 3      | 5S       | 12E   | 446783 | 1532 |
| AHAB 491      | 2017 | 84330 | SE Section 4      | 5S       | 12E   | 446784 | 1533 |
| AHAB 492      | 2017 | 84331 | SE Section 4      | 5S       | 12E   | 446785 | 1534 |
| AHAB 493      | 2017 | 84332 | SE Section 4      | 5S       | 12E   | 446786 | 1535 |
| AHAB 494      | 2017 | 84333 | SW Section 4      | 5S       | 12E   | 446787 | 1536 |
| AHAB 495      | 2017 | 84334 | SW Section 4      | 5S       | 12E   | 446788 | 1537 |
| AHAB 506      | 2017 | 84335 | SE Section 3      | 5S       | 12E   | 446789 | 1538 |
| AHAB 507      | 2017 | 84336 | SE Section 3      | 5S       | 12E   | 446790 | 1539 |
| AHAB 508      | 2017 | 84337 | SW Section 3      | 5S       | 12E   | 446791 | 1540 |
| AHAB 509      | 2017 | 84338 | SE Section 4      | 5S       | 12E   | 446792 | 1541 |
| AHAB 510      | 2017 | 84339 | SE Section 4      | 5S       | 12E   | 446793 | 1542 |
| AHAB 511      | 2017 | 84340 | SE Section 4      | 5S       | 12E   | 446794 | 1543 |



Exhibit A

| Name of Claim | Book | Page  | Legal Description | Township | Range | AMC    |      |
|---------------|------|-------|-------------------|----------|-------|--------|------|
| AHAB 607      | 2017 | 84396 | NW Section 11     | 5S       | 12E   | 446851 | 1600 |
| AHAB 608      | 2017 | 84397 | NE Section 10     | 5S       | 12E   | 446852 | 1601 |
| AHAB 609      | 2017 | 84398 | NW Section 10     | 5S       | 12E   | 446853 | 1602 |
| AHAB 610      | 2017 | 84399 | NW Section 10     | 5S       | 12E   | 446854 | 1603 |
| AHAB 611      | 2017 | 84400 | NE Section 12     | 5S       | 12E   | 446855 | 1604 |
| AHAB 612      | 2017 | 84401 | NW Section 12     | 5S       | 12E   | 446856 | 1605 |
| AHAB 613      | 2017 | 84402 | NW Section 12     | 5S       | 12E   | 446857 | 1606 |
| AHAB 614      | 2017 | 84403 | NW Section 12     | 5S       | 12E   | 446858 | 1607 |
| AHAB 619      | 2017 | 84404 | NE Section 11     | 5S       | 12E   | 446859 | 1608 |
| AHAB 620      | 2017 | 84405 | NW Section 11     | 5S       | 12E   | 446860 | 1609 |
| AHAB 621      | 2017 | 84406 | NW Section 11     | 5S       | 12E   | 446861 | 1610 |
| AHAB 622      | 2017 | 84407 | NW Section 11     | 5S       | 12E   | 446862 | 1611 |
| AHAB 623      | 2017 | 84408 | NE Section 10     | 5S       | 12E   | 446863 | 1612 |
| AHAB 624      | 2017 | 84409 | NW Section 10     | 5S       | 12E   | 446864 | 1613 |
| AHAB 625      | 2017 | 84410 | NW Section 10     | 5S       | 12E   | 446865 | 1614 |
| AHAB 646      | 2018 | 20573 | SW Section 10     | 5S       | 12E   | 450067 | 1615 |
| AHAB 647      | 2018 | 20574 | SW Section 10     | 5S       | 12E   | 450068 | 1616 |
| AHAB 648      | 2018 | 20575 | SW Section 10     | 5S       | 12E   | 450069 | 1617 |
| AHAB 649      | 2018 | 20576 | SW Section 10     | 5S       | 12E   | 450070 | 1618 |
| AHAB 650      | 2018 | 20577 | SW Section 10     | 5S       | 12E   | 450071 | 1619 |
| AHAB 651      | 2018 | 20578 | SW Section 10     | 5S       | 12E   | 450072 | 1620 |
| AHAB 652      | 2018 | 20579 | SW Section 10     | 5S       | 12E   | 450073 | 1621 |
| AHAB 653      | 2018 | 20580 | SW Section 10     | 5S       | 12E   | 450074 | 1622 |
| AHAB 654      | 2018 | 20581 | SW Section 10     | 5S       | 12E   | 450075 | 1623 |
| AHAB 655      | 2018 | 20582 | SW Section 10     | 5S       | 12E   | 450076 | 1624 |
| AHAB 656      | 2018 | 20583 | SE Section 10     | 5S       | 12E   | 450077 | 1625 |
| AHAB 657      | 2018 | 20584 | SE Section 10     | 5S       | 12E   | 450078 | 1626 |
| AHAB 658      | 2018 | 20585 | SE Section 10     | 5S       | 12E   | 450079 | 1627 |
| AHAB 659      | 2018 | 20586 | SE Section 10     | 5S       | 12E   | 450080 | 1628 |
| AHAB 660      | 2018 | 20587 | NW Section 10     | 5S       | 12E   | 450081 | 1629 |
| AHAB 661      | 2018 | 20588 | SE Section 10     | 5S       | 12E   | 450082 | 1630 |
| AHAB 662      | 2018 | 20589 | SE Section 10     | 5S       | 12E   | 450083 | 1631 |
| AHAB 663      | 2018 | 20590 | SE Section 10     | 5S       | 12E   | 450084 | 1632 |
| AHAB 664      | 2018 | 20591 | SE Section 10     | 5S       | 12E   | 450085 | 1633 |
| AHAB 665      | 2018 | 20592 | NW Section 11     | 5S       | 12E   | 450086 | 1634 |
| AHAB 666      | 2018 | 20593 | SW Section 11     | 5S       | 12E   | 450087 | 1635 |
| AHAB 667      | 2018 | 20594 | SW Section 11     | 5S       | 12E   | 450088 | 1636 |
| AHAB 668      | 2018 | 20595 | SW Section 11     | 5S       | 12E   | 450089 | 1637 |
| AHAB 669      | 2018 | 20596 | SW Section 11     | 5S       | 12E   | 450090 | 1638 |
| AHAB 670      | 2018 | 20597 | NW Section 11     | 5S       | 12E   | 450091 | 1639 |
| AHAB 671      | 2018 | 20598 | NW Section 11     | 5S       | 12E   | 450092 | 1640 |
| AHAB 672      | 2018 | 20599 | NW Section 11     | 5S       | 12E   | 450093 | 1641 |
| AHAB 673      | 2018 | 20600 | NW Section 11     | 5S       | 12E   | 450094 | 1642 |
| AHAB 674      | 2018 | 20601 | NW Section 11     | 5S       | 12E   | 450095 | 1643 |
| AHAB 675      | 2018 | 20602 | NW Section 11     | 5S       | 12E   | 450096 | 1644 |
| AHAB 676      | 2018 | 20603 | SE Section 11     | 5S       | 12E   | 450097 | 1645 |
| AHAB 677      | 2018 | 20604 | SE Section 11     | 5S       | 12E   | 450098 | 1646 |
| AHAB 678      | 2018 | 20605 | SE Section 11     | 5S       | 12E   | 450099 | 1647 |
| AHAB 679      | 2018 | 20606 | SE Section 11     | 5S       | 12E   | 450100 | 1648 |
| AHAB 680      | 2018 | 20607 | NE Section 11     | 5S       | 12E   | 450101 | 1649 |
| AHAB 681      | 2018 | 20608 | SW Section 12     | 5S       | 12E   | 450102 | 1650 |
| AHAB 682      | 2018 | 20609 | SW Section 12     | 5S       | 12E   | 450103 | 1651 |
| AHAB 683      | 2018 | 20610 | SW Section 12     | 5S       | 12E   | 450104 | 1652 |
| AHAB 684      | 2018 | 20611 | SW Section 12     | 5S       | 12E   | 450105 | 1653 |
| AHAB 685      | 2018 | 20612 | NE Section 11     | 5S       | 12E   | 450106 | 1654 |
| AHAB 686      | 2018 | 20613 | SW Section 12     | 5S       | 13E   | 450107 | 1655 |

Exhibit A

| Name of Claim                              | Book | Page  | Legal Description | Township | Range | AMC    |      |
|--|------|-------|-------------------|----------|-------|--------|------|
| AHAB 687                                   | 2018 | 20614 | SW Section 12     | 5S       | 13E   | 450108 | 1656 |
| AHAB 688                                   | 2018 | 20615 | SW Section 12     | 5S       | 13E   | 450109 | 1657 |
| AHAB 689                                   | 2018 | 20616 | SW Section 12     | 5S       | 13E   | 450110 | 1658 |
| AHAB 690                                   | 2018 | 20617 | NW Section 12     | 5S       | 13E   | 450111 | 1659 |
| AHAB 691                                   | 2018 | 20618 | SE Section 12     | 5S       | 13E   | 450112 | 1660 |
| AHAB 692                                   | 2018 | 20619 | SE Section 12     | 5S       | 13E   | 450113 | 1661 |
| AHAB 693                                   | 2018 | 20620 | SE Section 12     | 5S       | 13E   | 450114 | 1662 |
| AHAB 694                                   | 2018 | 20621 | SE Section 12     | 5S       | 13E   | 450115 | 1663 |
| AHAB 695                                   | 2018 | 20622 | NW Section 12     | 5S       | 13E   | 450116 | 1664 |
| AHAB 696                                   | 2018 | 20623 | SE Section 12     | 5S       | 13E   | 450117 | 1665 |
| AHAB 697                                   | 2018 | 20624 | SE Section 12     | 5S       | 13E   | 450118 | 1666 |
| AHAB 698                                   | 2018 | 20625 | SE Section 12     | 5S       | 13E   | 450119 | 1667 |
| AHAB 699                                   | 2018 | 20626 | SE Section 12     | 5S       | 13E   | 450120 | 1668 |
| AHAB 700                                   | 2018 | 20627 | SE Section 12     | 5S       | 12E   | 450121 | 1669 |
| Total claims is 1676- 8 placer claims 1676 |      |       |                   |          |       |        | 1676 |

RECEIVED  
 STATE OFFICE  
 2018 JUL 26 A 9:33  
 PHOENIX, ARIZONA

**United States Department of the Interior**  
**Bureau of Land Management**  
 DIV OF LANDS, MINRLS & ENERGY  
 ONE N CENTRAL AVE  
 PHOENIX, AZ 85004 -4427  
 Phone: 602-417-9200

Receipt

No: 4219851

|  |  |
|--|--|
| <b>Transaction #:</b> 4335041  |  |
| <b>Date of Transaction:</b> 07/26/2018   |  |
| CUSTOMER:  |  |
| RESOLUTION COPPER MINING LLC<br>105 W MAGMA HEIGHTS DR<br>SUPERIOR, AZ 85173-2523 US |  |

| LINE #        | QTY  | DESCRIPTION   | REMARKS            | UNIT PRICE | TOTAL               |
|---------------|------|---|--------------------|------------|---------------------|
| 1             | 1.00 | LOCATABLE MINERALS / MINING CLAIMS-NOT NEW-UNADJUD, ONE AUTH NO. ONLY / MINING CLAIM MONEY RECEIVED<br><b>CASES: AMC60069/\$259780.00</b> | MAINT<br>2019/1676 | - n/a -    | 259780.00           |
| <b>TOTAL:</b> |      |   |                    |            | <b>\$259,780.00</b> |

| PAYMENT INFORMATION |           |   |                      |
|---------------------|-----------|---|----------------------|
| 1                   | AMOUNT:   | 259780.00   | POSTMARKED: N/A      |
|                     | TYPE:     | CHECK   | RECEIVED: 07/26/2018 |
|                     | CHECK NO: | 0080001988  |                      |
|                     | NAME:     | RESOLUTION COPPER MINING LLC<br>4700 SOUTH DAYBREAK PARKWAY<br>SOUTH JORDAN UT 84095 US |                      |

|         |
|---------|
| REMARKS |
|         |

This receipt was generated by the automated BLM Collections and Billing System and is a paper representation of a portion of the official electronic record contained therein.

**C**ornerstone  
Lands/DLM/LLC

Date: 9-19-2018

To: RayAnn Meyers


From: Daniel Mead

RE: Resolution Copper.

RayAnn: Please find enclosed the filing for this year NOI with the BLM date stamp for Resolution Copper Mining LLC. It includes page 30. If you need anything else dealing with Resolution Copper Mining, Resolution Copper Mining LLC, Integrity Land & Cattle LLC or Swift Current Land & Cattle please give me a call as I handle all of the four companies land affairs. My e-mail is at the bottom of this page. Have a great day.

Please feel free to give me a call at 520-419-2622.

Thank You.



Daniel Mead

RECEIVED  
BLM AZ STATE OFFICE  
2018 SEP 20 P 2:05  
PHOENIX, ARIZONA

**United States Department of the Interior**  
**Bureau of Land Management**  
 DIV OF LANDS, MINRLS & ENERGY  
 ONE N CENTRAL AVE  
 PHOENIX, AZ 85004 -4427  
 Phone: 602-417-9200

Receipt

No: 4219851

|  |  |
|--|--|
| <b>Transaction #:</b> 4335041  |  |
| <b>Date of Transaction:</b> 07/26/2018   |  |
| <b>CUSTOMER:</b>   |  |
| RESOLUTION COPPER MINING LLC<br>105 W MAGMA HEIGHTS DR<br>SUPERIOR, AZ 85173-2523 US |  |

RECEIVED  
 BLM AZ STATE OFFICE  
 2018 SEP 20 P 2:05  
 PHOENIX, ARIZONA

| LINE #        | QTY  | DESCRIPTION  | REMARKS            | UNIT PRICE | TOTAL               |
|---------------|------|--|--------------------|------------|---------------------|
| 1             | 1.00 | LOCATABLE MINERALS / MINING CLAIMS-NOT NEW-UNADJUD, ONE AUTH NO. ONLY / MINING CLAIM MONEY RECEIVED<br>CASES: AMC60069/\$259780.00 | MAINT<br>2019/1676 | - n/a -    | 259780.00           |
| <b>TOTAL:</b> |      |  |                    |            | <b>\$259,780.00</b> |

| PAYMENT INFORMATION |           |   |                      |
|---------------------|-----------|---|----------------------|
| 1                   | AMOUNT:   | 259780.00   | POSTMARKED: N/A      |
|                     | TYPE:     | CHECK   | RECEIVED: 07/26/2018 |
|                     | CHECK NO: | 0080001988  |                      |
|                     | NAME:     | RESOLUTION COPPER MINING LLC<br>4700 SOUTH DAYBREAK PARKWAY<br>SOUTH JORDAN UT 84095 US |                      |

|         |
|---------|
| REMARKS |
|         |

This receipt was generated by the automated BLM Collections and Billing System and is a paper representation of a portion of the official electronic record contained therein.



OFFICIAL RECORDS OF  
PINAL COUNTY RECORDER  
VIRGINIA ROSS

July 18, 2018

DATE/TIME: 07/24/2018 1054  
FEE: \$38.00  
PAGES: 34  
FEE NUMBER: 2018-055339



When Recorder Return to:  
Resolution Copper Mining LLC.  
P.O Box 1944  
Superior, Arizona 85273

**Notice of Intent to Hold**


To Whom It May Concern:

**Resolution Copper Mining LLC.**, authorized to do business in the State of Arizona has complied with the Final Rule as published in the Federal Register which implements provisions of the Interior Department and the related agencies' *that a Statutorily Authorized Adjustment effective June 30, 2014 that requires an annual rental fee of \$155.00* for each mining claim and site located and held under the General Mining Law of 1872.

Therefore, **Resolution Copper Mining LLC.** Intends to hold those certain unpatented lode claims and mill sites situated in Pinal County, Arizona of which Bureau of Land Management assigned serial numbers to each, together with the name, docket and page of the official records in **Pinal County**, Arizona, as shown in Exhibit "A" attached hereto and made a part thereof.

This Notice is given with respect to the assessment year **2018/2019**.

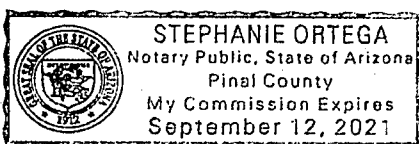
Sincerely,


  
**Sterling Hundley**  
**Financial Operations Officer**  
**As Manager**  
**Resolution Copper Company**  
**Resolution Copper Mining LLC.**

RECEIVED  
BLM AZ STATE OFFICE  
2018 SEP 20 P 2:05  
PHOENIX, ARIZONA

State of Arizona        )  
County of Pinal        ) ss.

The foregoing instrument was acknowledged before me on the 18<sup>th</sup> day of July 2018 by **Sterling Hundley Financial Operations Officer as Manager for Resolution Copper Mining LLC.**, on behalf of the Company.



  
Notary Public

July 18, 2018

United States Department of Interior  
BUREAU OF LAND MANAGEMENT  
Arizona State Office  
Records Section  
One North Central  
Suite 800  
Phoenix, Arizona 85004

RECEIVED  
BLM AZ STATE OFFICE  
2018 SEP 20 P 2:06  
PHOENIX, ARIZONA

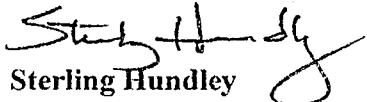
**NOTICE OF INTENT TO HOLD**  
**ANNUAL CLAIM MAINTENANCE FEES for 2018/2019,**  
**By RESOLUTION COPPER MINING LLC.**

To Whom It May Concern:

The Final Rule as published in the Federal Register implements provisions of the Interior Department and related agencies *that a Statutorily Authorized Adjustment effective June 30, 2014 that requires an annual rental fee of \$155.00* for each unpatented mining claim and site located and held under the General Mining Law of 1872.

This will serve as notice that **RESOLUTION COPPER MINING LLC.**, a Delaware Corporation, whose address for purposes of this filing is **105 Magma Heights, Superior, Arizona 85273** intends to hold the mining claims and /or mill sites (1676) described in **Exhibit A** attached hereto for the assessment years **2018/2019**, by payment of the annual claim maintenance fee of **\$155.00** per claim or site. Payment of **\$259,780.00** is made herewith for such assessment year for each of the unpatented lode claims and sites. The name, BLM serial number, book and page or index number of recording of the location notice is official records of Pinal County, Arizona, of which are set forth in **Exhibit A** attached hereto and by this reference incorporated herein.

Sincerely,

  
**Sterling Hundley**  
**Financial Operations Officer**  
**As Manager**  
**RESOLUTION COPPER COMPANY**  
**RESOLUTION COPPER MINING LLC.**

Telephone 520-689-3341

Cc: file

2018 JUN 26 A 9 31  
PHOENIX, ARIZONA

#4219851

**RESOLUTION COPPER MINING LLC  
NOTICE OF INTENT TO HOLD THE FOREGOING UNPATENTED MINING CLAIMS  
FOR THE YEARS 2018/2019**

| Name of Claim          | Book        | Page | Legal Description      | Township | Range | AMC   |
|------------------------|-------------|------|------------------------|----------|-------|-------|
| Red Brick I (8-Placer) | (160 ac) 38 | 262  | NW1/4 Sec 4            | 2S       | 12E   | 60069 |
| Apex                   | 41          | 72   | SW1/4 Sec 25           | 1S       | 12E   | 60083 |
| Ash No. 1              | 40          | 272  | SE 1/4 Sec 25          | 1S       | 12E   | 60084 |
| Ash No. 6              | 40          | 276  | NE1/4NW1/4 Sec 29      | 1S       | 13E   | 60085 |
| Ash No. 8              | 40          | 278  | NW1/4 Sec 30           | 1S       | 13E   | 60086 |
| Ash No. 9              | 40          | 279  | NE1/4SE1/4 Sec 25      | 1S       | 12E   | 60087 |
| Ash No. 10             | 40          | 280  | NE1/4SE1/4 Sec 25      | 1S       | 12E   | 60088 |
| Ash No. 11             | 40          | 281  | NE1/4 Sec 25           | 1S       | 12E   | 60089 |
| Ash No. 12             | 40          | 282  | NE1/4 25, NW1/4 Sec 30 | 1S       | 12E   | 60090 |
| Ash No. 13             | 40          | 283  | NW1/4 Sec 29           | 1S       | 13E   | 60091 |
| Ash No. 14             | 40          | 284  | NW1/4 Sec 29           | 1S       | 13E   | 60092 |
| Ash No. 15             | 40          | 285  | NW1/4NE1/4 Sec 29      | 1S       | 13E   | 60093 |
| Ash No. 16             | 42          | 179  | SW1/4 Sec 25           | 1S       | 12E   | 60094 |
| Ash No. 17             | Dkt362      | 255  | NE1/4 Sec 29           | 1S       | 13E   | 60095 |
| Ash No. 18             | Dkt362      | 256  | NW1/4NE1/4 Sec 29      | 1S       | 13E   | 60096 |
| Ash No. 19             | Dkt362      | 257  | NW1/4 Sec 29           | 1S       | 13E   | 60097 |
| Ash No. 20             | Dkt362      | 258  | NW1/4 Sec 29           | 1S       | 13E   | 60098 |
| Ash No. 21             | Dkt362      | 259  | NW1/4 Sec 29           | 1S       | 13E   | 60099 |
| Ash No. 22             | Dkt362      | 260  | NW1/4NE1/4 Sec 30      | 1S       | 13E   | 60100 |
| Ash No. 23             | Dkt362      | 261  | NE1/4 Sec 30           | 1S       | 13E   | 60101 |
| Ash No. 24             | Dkt362      | 262  | NW1/4NE1/4 Sec 30      | 1S       | 13E   | 60102 |
| Ash No. 25             | Dkt362      | 263  | NW1/4 Sec 30           | 1S       | 13E   | 60103 |
| Ash No. 26             | Dkt362      | 264  | NE1/4 Sec 25           | 1S       | 12E   | 60104 |
| Ash No. 27             | Dkt362      | 265  | NE1/4 Sec 25           | 1S       | 12E   | 60105 |
| Ash No. 28             | Dkt362      | 266  | NE1/4 Sec 25           | 1S       | 12E   | 60106 |
| Ash No. 29             | Dkt362      | 267  | NW1/4NE1/4 Sec 25      | 1S       | 12E   | 60107 |
| Russ No. 8             | Dkt687      | 360  | NW1/4 Sec 25           | 1S       | 12E   | 60108 |
| Russ No. 9             | Dkt687      | 361  | NW1/4 Sec 25           | 1S       | 12E   | 60109 |
| Russ No. 10            | Dkt687      | 362  | NW1/4 Sec 25           | 1S       | 12E   | 60110 |
| Russ No. 11            | Dkt687      | 363  | NW1/4 Sec 25           | 1S       | 12E   | 60111 |
| Russ No. 12            | Dkt687      | 364  | NW1/4NE1/4 Sec 25      | 1S       | 12E   | 60112 |
| Russ No. 13            | Dkt687      | 365  | NE1/4 26,SE1/4 Sec 23  | 1S       | 12E   | 60113 |
| Russ No. 14            | Dkt687      | 366  | NE1/4 26,SE1/4 Sec 23  | 1S       | 12E   | 60114 |
| Russ No. 15            | Dkt687      | 367  | SW1/4 Sec 24           | 1S       | 12E   | 60115 |
| Russ No. 16            | Dkt687      | 368  | NW1/4 25,SW1/4 24      | 1S       | 12E   | 60116 |
| Russ No. 17A           | Dkt693      | 225  | NW1/4 25,SW1/4 24      | 1S       | 12E   | 60118 |
| Russ No. 18A           | Dkt693      | 226  | NW1/4 25,SW1/4 24      | 1S       | 12E   | 60117 |
| Russ No. 19A           | Dkt693      | 227  | NW1/4 25,SW1/4 24      | 1S       | 12E   | 60119 |
| Russ No. 20A           | Dkt693      | 228  | NE1/4 Sec 25           | 1S       | 12E   | 60120 |
| Russ No. 21            | Dkt687      | 373  | SE1/4 24,NE1/4 25      | 1S       | 12E   | 60121 |
| Russ No. 22            | Dkt687      | 374  | SE1/4 24,NE1/4 25      | 1S       | 12E   | 60122 |
| Russ No. 23            | Dkt687      | 375  | SE1/4 24,NE1/4 25      | 1S       | 12E   | 60123 |
| Russ No. 24            | Dkt687      | 376  | SE1/4 24,NE1/4 25      | 1S       | 12E   | 60124 |
| Black Foot No. 1       | F           | 351  | SW1/4SE1/4 25          | 1S       | 12E   | 60125 |
| Black Rock No. 1       | 41          | 73   | SW1/4 25               | 1S       | 12E   | 60126 |
| Hard Rock N. 8         | H           | 461  | SE1/4 36               | 1S       | 12E   | 60126 |
| Hard Rock No. 13       | 39          | 43   | SE1/4 36               | 1S       | 12E   | 60129 |

RECEIVED  
 JUL 26  
 PHOENIX ARIZONA  
 P 2:06  
 BLM AZ STATE OFFICE

1  
2  
3  
4  
5  
6  
7  
8  
9  
10  
11  
12  
13  
14  
15  
16  
17  
18  
19  
20  
21  
22  
23  
24  
25  
26  
27  
28  
29  
30  
31  
32  
33  
34  
35  
36  
37  
38  
39  
40  
41  
42  
43  
44  
45  
46  
47



Exhibit A

| Name of Claim    | Book   | Page  | Legal Description      | Township | Range | AMC   |
|------------------|--------|-------|------------------------|----------|-------|-------|
| Hard Rock No. 14 | 39     | 44    | SE1/4 36               | 1S       | 12E   | 60130 |
| Monarch No. 1    | F      | 354   | SE1/4SW1/4 36          | 1S       | 12E   | 60131 |
| Nadene           | 41     | 75    | SE1/4 36               | 1S       | 12E   | 60132 |
| Nadene No. 1     | 41     | 74    | SE1/4 36               | 1S       | 12E   | 60133 |
| Oak No. 9        | 34     | 69    | NW1/4 Sec 32           | 1S       | 13E   | 60136 |
| Oak No. 18       | 34     | 391   | SW1/4 32               | 1S       | 13E   | 60141 |
| Oak No. 19       | 34     | 392   | SW1/4 32               | 1S       | 13E   | 60142 |
| Oak No. 20       | 2002   | 66912 | SW1/4, 32              | 1S       | 13E   | 60143 |
| Oak No. 21       | 34     | 394   | SW1/4 32,SE1/4SW1/4 31 | 1S       | 13E   | 60144 |
| Oak No. 22       | 34     | 395   | SW1/432,SE1/4SW1/431   | 1S       | 13E   | 60145 |
| Oak No. 23       | 34     | 396   | SW1/432,SE1/4SW1/431   | 1S       | 13E   | 60146 |
| Oak No. 24       | 34     | 397   | SW1/431                | 1S       | 12E   | 60147 |
| Oak No. 25       | 34     | 398   | SE1/436                | 1S       | 12E   | 60148 |
| Oak No. 26       | 34     | 399   | SE1/436                | 1S       | 12E   | 60149 |
| Oak No. 27       | 34     | 400   | SE1/436                | 1S       | 12E   | 60150 |
| Pine No. 1       | Dkt717 | 441   | NW1/4SW1/436           | 1S       | 12E   | 60151 |
| Pine No. 2       | Dkt717 | 442   | NW1/4NE1/4SE1/4SW1/436 | 1S       | 12E   | 60152 |
| Pine No. 3       | Dkt717 | 443   | NE1/4SE1/436           | 1S       | 12E   | 60153 |
| Pine No. 4       | Dkt717 | 444   | NE1/4SE1/436           | 1S       | 12E   | 60154 |
| Pine No. 5       | Dkt717 | 445   | NE1/4SE1/436           | 1S       | 12E   | 60155 |
| Pine No. 6       | Dkt717 | 446   | NE1/4SE1/436           | 1S       | 12E   | 60156 |
| Pine No. 7       | Dkt717 | 447   | NE1/4SE1/436           | 1S       | 12E   | 60157 |
| Pine No. 8       | Dkt717 | 448   | NE1/436                | 1S       | 12E   | 60158 |
| Pine No. 9       | Dkt717 | 449   | NE1/436                | 1S       | 12E   | 60159 |
| Oak No. 33       | Dkt198 | 499   | NE1/429                | 1S       | 13E   | 60160 |
| Oak No. 34       | Dkt198 | 500   | NE1/429                | 1S       | 13E   | 60161 |
| Oak No. 35       | Dkt198 | 501   | NE1/429,NW1/428        | 1S       | 13E   | 60162 |
| Oak No. 36       | Dkt198 | 502   | NW1/428                | 1S       | 13E   | 60163 |
| Oak No. 37       | Dkt198 | 503   | NW1/428                | 1S       | 13E   | 60164 |
| Oak No. 38       | 2001   | 30896 | NW1/4SW1/428           | 1S       | 13E   | 60165 |
| Oak No. 39       | 2001   | 30889 | NW1/4SW1/428           | 1S       | 13E   | 60166 |
| Oak No. 41       | 2001   | 30893 | NE1/4SE1/429           | 1S       | 13E   | 60168 |
| Oak No. 42       | 2001   | 30895 | NE1/4SE1/429           | 1S       | 13E   | 60169 |
| Oak No. 43       | Dkt198 | 509   | SE1/429NE1/432         | 1S       | 13E   | 60170 |
| Oak No. 44       | Dkt198 | 510   | NE1/432                | 1S       | 13E   | 60171 |
| Palace No. 1     | 41     | 71    | NW1/4SW1/425           | 1S       | 12E   | 60172 |
| Ace              | 2002   | 66913 | NE1/4, 1               | 2S       | 12E   | 60173 |
| Ace 1            | Dkt142 | 525   | NE1/41                 | 2S       | 12E   | 60174 |
| Ace 2            | Dkt142 | 526   | NE1/41                 | 2S       | 12E   | 60175 |
| Ace 3            | Dkt142 | 527   | NE1/4SE1/41            | 2S       | 12E   | 60176 |
| Ace 4            | Dkt142 | 528   | NE1/4SE1/41            | 2S       | 12E   | 60177 |
| Ace 5            | Dkt142 | 529   | NE1/4SE1/41            | 2S       | 12E   | 60178 |
| Ace 6            | Dkt142 | 530   | SE1/41                 | 2S       | 12E   | 60179 |
| Alto             | 2002   | 66914 | NW1/4, 1               | 2S       | 12E   | 60180 |
| Alto No. 1       | 2002   | 66915 | NW1/4, 1               | 2S       | 12E   | 60181 |
| Alto No. 2       | 2002   | 66916 | NW1/41                 | 2S       | 12E   | 60182 |
| Alto No. 3       | 2002   | 66917 | NW1/41                 | 2S       | 12E   | 60183 |
| Alto No. 4       | 39     | 615   | NW1/4SW1/41            | 2S       | 12E   | 60184 |
| Alto No. 5       | 39     | 616   | SW1/41                 | 2S       | 12E   | 60185 |
| Alto No. 7       | 39     | 618   | NW1/4NE1/4SE1/4SW1/41  | 2S       | 12E   | 60187 |
| Alto No. 8       | 2002   | 66918 | NW1/4, 1               | 2S       | 12E   | 60188 |
| Alto No. 9       | 2002   | 66919 | NW1/4, 1               | 2S       | 12E   | 60189 |
| Alto No. 10      | 2002   | 66920 | NW1/4, 1               | 2S       | 12E   | 60190 |

48  
49  
50  
51  
52  
53  
54  
55  
56  
57  
58  
59  
60  
61  
62  
63  
64  
65  
66  
67  
68  
69  
70  
71  
72  
73  
74  
75  
76  
77  
78  
79  
80  
81  
82  
83  
84  
85  
86  
87  
88  
89  
90  
91  
92  
93  
94  
95  
96  
97  
98  
99  
100

RECEIVED  
 PHOENIX ARIZONA  
 SEP 20 2:06  
 STATE OFFICE

Exhibit A

| Name of Claim         | Book    | Page | Legal Description         | Township | Range | AMC   |
|-----------------------|---------|------|---------------------------|----------|-------|-------|
| Alto No. 11           | 39      | 622  | NW1/4NE1/41               | 2S       | 12E   | 60191 |
| Arizona               | 39      | 396  | SW1/42,NWV1/411           | 2S       | 12E   | 60192 |
| Big Ledge             | 41      | 190  | NE1/4SE1/42               | 2S       | 12E   | 60193 |
| Wes No. 1             | Dkt711  | 280  | NW1/426                   | 1S       | 12E   | 60195 |
| Wes No.2              | Dkt711  | 281  | NW1/4NE1/426              | 1S       | 12E   | 60196 |
| Brooklyn              | 40      | 36   | SE1/42                    | 2S       | 12E   | 60197 |
| Chicago               | 39      | 399  | SW1/42                    | 2S       | 12E   | 60198 |
| Gardner               | 46      | 20   | NW1/4SW1/42,NE1/4SE1/43   | 2S       | 12E   | 60199 |
| Gussie                | 34      | 184  | NW1/4SW1/42               | 2S       | 12E   | 60200 |
| Hard Rock No. 2       | 41      | 193  | NE1/42                    | 2S       | 12E   | 60203 |
| Hard Rock No. 6       | H       | 457  | SW1/41,NE1/4SE1/42        | 2S       | 12E   | 60204 |
| Hard Rock No. 7       | H       | 460  | NE1/42                    | 2S       | 12E   | 60205 |
| Hard Rock No. 11      | 36      | 60   | NW1/4SW1/41,NE1/4SE1/42   | 2S       | 12E   | 60206 |
| Hard Rock No. 12      | 36      | 61   | NE1/42,NW1/41             | 2S       | 12E   | 60207 |
| Horn Silver           | 41      | 191  | NE1/42                    | 2S       | 12E   | 60208 |
| Horn Silver No. 1     | 41      | 195  | NE1/42                    | 2S       | 12E   | 60209 |
| Jane                  | 41      | 192  | NE1/42                    | 2S       | 12E   | 60210 |
| Johnnie (Little)      | 34      | 185  | NW1/42,NE1/4 3            | 2S       | 12E   | 60211 |
| Katie                 | 246     | 21   | NW1/42,NE1/4 3            | 2S       | 12E   | 60212 |
| Legal-Tender          | 41      | 189  | NE1/4NW1/4 2              | 2S       | 12E   | 60213 |
| Libbie amended #2     | 34      | 186  | SW1/4 2                   | 2S       | 12E   | 60214 |
| Libbie No.1           | 34      | 187  | SW1/4 2                   | 2S       | 12E   | 60215 |
| Libbie No. 2          | 34      | 188  | SW1/4 2                   | 2S       | 12E   | 60216 |
| Maggie                | 39      | 397  | NW1/4 2                   | 2S       | 12E   | 60218 |
| Michigan              | 39      | 400  | SW1/4 2                   | 2S       | 12E   | 60219 |
| New York              | 40      | 35   | SE1/4 2                   | 2S       | 12E   | 60220 |
| Rube                  | 34      | 189  | SW1/4 2                   | 2S       | 12E   | 60221 |
| Ruby                  | 34      | 190  | NW1/4SW1/4 2              | 2S       | 12E   | 60222 |
| Sallie                | 34      | 195  | NW1/42,NE1/4 3            | 2S       | 12E   | 60223 |
| Apache Leap           | 26      | 353  | SW1/41,SE1/4 2            | 2S       | 12E   | 60224 |
| Cobre Verde           | 39      | 213  | NW1/4NE1/4 11             | 2S       | 12E   | 60225 |
| Cobre Verde No.1      | 1/AM/MI | 252  | NW1/4NE1/4 11             | 2S       | 12E   | 60226 |
| Connecting Link       | 1/AM/MI | 313  | SW1/41,NW1/4NE1/4 12      | 2S       | 12E   | 60227 |
| Connecting Link No. 1 | 1/AM/MI | 204  | NW1/4NE1/4 11             | 2S       | 12E   | 60228 |
| Connecting Link No. 2 | 1/AM/MI | 205  | NE1/4 11,SE1/4 2          | 2S       | 12E   | 60229 |
| Connecting Link No. 3 | 1/AM/MI | 206  | NE1/4 11,SE1/4 2          | 2S       | 12E   | 60230 |
| Connecting Link No. 4 | 1/AM/MI | 207  | NE1/4 11,NW1/4 12,SE1/4 2 | 2S       | 12E   | 60231 |
| Dacite No. 12         | 39      | 69   | SE1/412                   | 2S       | 12E   | 60238 |
| Dacite No. 13         | 39      | 70   | SW1/47                    | 2S       | 13E   | 60239 |
| San Juan              | D       | 42   | SE1/4SW1/42               | 2S       | 12E   | 60244 |
| South Syndicate No. 1 | 40      | 256  | SE1/41                    | 2S       | 12E   | 60245 |
| South Syndicate No. 2 | 40      | 259  | SE1/41                    | 2S       | 12E   | 60246 |
| South Syndicate No. 3 | 40      | 260  | SE1/41                    | 2S       | 12E   | 60247 |
| South Syndicate No. 4 | 40      | 261  | SE1/41                    | 2S       | 12E   | 60248 |
| South Syndicate No. 5 | 40      | 262  | SW1/46                    | 2S       | 13E   | 60249 |
| Sun #2                | DktS09  | 313  | NW1/4NE1/432              | 1S       | 12E   | 60250 |
| Sun #3                | Dkt509  | 314  | NE1/432                   | 1S       | 12E   | 60251 |
| Sun #4                | Dkt509  | 315  | NW1/4NE1/4SW1/4SE1/432    | 1S       | 12E   | 60252 |
| Sun #5                | Dkt509  | 316  | NE1/42                    | 1S       | 12E   | 60253 |
| Sun #6                | Dkt509  | 317  | SW1/4SE1/432              | 1S       | 13E   | 60254 |
| Sun #7                | Dkt509  | 318  | SE1/432                   | 1S       | 12E   | 60255 |
| Sun #8                | Dkt509  | 319  | SW1/4SE1/432              | 1S       | 12E   | 60256 |
| Sun #9                | DktS09  | 320  | SE1/432                   | 1S       | 12E   | 60257 |

101  
102  
103  
104  
105  
106  
107  
108  
109  
110  
111  
112  
113  
114  
115  
116  
117  
118  
119  
120  
121  
122  
123  
124  
125  
126  
127  
128  
129  
130  
131  
132  
133  
134  
135  
136  
137  
138  
139  
140  
141  
142  
143  
144  
145  
146  
147  
148  
149  
150  
151  
152  
153

RECEIVED  
BUREAU OF LAND MANAGEMENT  
ARIZONA  
JUL 26 2016  
2:06  
OFFICE

Exhibit A

| Name of Claim | Book    | Page | Legal Description | Township | Range | AMC   |
|---------------|---------|------|-------------------|----------|-------|-------|
| Sun #10       | Dkt509  | 321  | SW1/4SE1/432      | 1S       | 13E   | 60258 |
| Sun #11       | Dkt 509 | 322  | SE1/432           | 1S       | 13E   | 60259 |
| Sun #12       | Dkt509  | 323  | SW1/4SE1/432      | 1S       | 13E   | 60260 |
| Sun #13       | Dkt509  | 324  | SE1/4 2           | 1S       | 13E   | 60261 |
| Sun #14       | Dkt509  | 325  | NW1/4 6           | 2S       | 13E   | 60262 |
| Sun #15       | Dkt509  | 326  | NW1/4NE1/4 6      | 2S       | 13E   | 60263 |
| Sun #16       | Dkt509  | 327  | NW1/4 6           | 2S       | 13E   | 60264 |
| Sun #17       | Dkt509  | 328  | NW1/4NE1/4 6      | 2S       | 13E   | 60265 |
| Sun #18       | Dkt509  | 329  | NW1/4 6           | 2S       | 13E   | 60266 |
| Sun #19       | Dkt509  | 330  | NW1/4NE1/4 6      | 2S       | 13E   | 60267 |
| Sun #20       | Dkt509  | 331  | NW1/4 6           | 2S       | 13E   | 60268 |
| Sun #21       | Dkt509  | 332  | NW1/4NE1/4 6      | 2S       | 13E   | 60269 |
| Sun #22       | Dkt509  | 333  | NW1/4SW1/4 6      | 2S       | 13E   | 60270 |
| Sun #23       | Dkt509  | 334  | SW 1/4 6          | 2S       | 13E   | 60271 |
| Sun #24       | Dkt509  | 335  | SW1/46            | 2S       | 13E   | 60272 |
| Sun #25       | Dkt509  | 336  | SW1/4SE1/46       | 2S       | 13E   | 60273 |
| Sun #26       | Dkt509  | 337  | SW1/46            | 2S       | 13E   | 60274 |
| Sun #27       | Dkt509  | 338  | SW1/4SE1/46       | 2S       | 13E   | 60275 |
| Sun #28       | Dkt509  | 339  | SW1/4SE1/46       | 2S       | 13E   | 60276 |
| Sun #29       | Dkt509  | 340  | SE1/46            | 2S       | 13E   | 60277 |
| Sun #30       | Dkt509  | 341  | SE1/46            | 2S       | 13E   | 60278 |
| Sun #31       | Dkt509  | 342  | SE1/46            | 2S       | 13E   | 60279 |
| Sun #32       | Dkt509  | 343  | SE1/4NE1/46       | 2S       | 13E   | 60280 |
| Sun #33       | Dkt509  | 344  | NE1/46            | 2S       | 13E   | 60281 |
| Sun #34       | Dkt509  | 345  | NE1/46            | 2S       | 13E   | 60282 |
| Sun #35       | Dkt509  | 346  | NE1/46            | 2S       | 13E   | 60283 |
| Sun #36       | Dkt509  | 347  | NE1/46            | 2S       | 13E   | 60284 |
| Sun #37       | Dkt509  | 348  | SE1/432.SW1/433   | 1S       | 13E   | 60285 |
| Sun #38       | Dkt509  | 349  | SE1/42.SW1/433    | 1S       | 13E   | 60286 |
| Sun #40       | Dkt509  | 351  | SW1/4SE1/433      | 1S       | 13E   | 60288 |
| Sun #41       | Dkt509  | 352  | SW1/4SE1/433      | 1S       | 13E   | 60289 |
| Sun #44       | Dkt509  | 355  | SE1/433           | 1S       | 13E   | 60290 |
| Sun #45       | Dkt509  | 356  | SE1/433           | 1S       | 13E   | 60291 |
| Sun #48       | Dkt509  | 359  | SE1/433,SW1/434   | 1S       | 13E   | 60292 |
| Sun #49       | Dkt509  | 360  | SE1/433,SW1/434   | 1S       | 13E   | 60293 |
| Sun #52       | Dkt509  | 363  | NW1/428           | 1S       | 13E   | 60294 |
| Sun #53       | Dkt509  | 364  | NW1/428           | 1S       | 13E   | 60295 |
| Sun #54       | Dkt509  | 365  | NW/4NE1/428       | 1S       | 13E   | 60296 |
| Sun #55       | Dkt509  | 366  | NE1/428           | 1S       | 13E   | 60297 |
| Sun #56       | Dkt509  | 367  | NE1/428           | 1S       | 13E   | 60298 |
| Sun #57       | Dkt509  | 368  | NE1/428           | 1S       | 13E   | 60299 |
| Sun #58       | Dkt509  | 369  | NE1/428,NW1/427   | 1S       | 13E   | 60300 |
| Sun #59       | Dkt509  | 370  | NW1/427           | 1S       | 13E   | 60301 |
| Sun #60       | Dkt509  | 371  | NW1/427           | 1S       | 13E   | 60302 |
| Sun #61       | Dkt509  | 372  | NW1/427           | 1S       | 13E   | 60303 |
| Sun #62       | 2001    | 898  | SW1/4NW1/428      | 1S       | 13E   | 60304 |
| Sun #63       | 2001    | 900  | SW1/4NW1/428      | 1S       | 13E   | 60305 |
| Sun #64       | 2001    | 962  | NE1/4 28          | 1S       | 13E   | 60306 |
| Sun #65       | 2001    | 904  | SE1/4NE1/428      | 1S       | 13E   | 60307 |
| Sun #66       | 2001    | 905  | SE1/4NE1/428      | 1S       | 13E   | 60308 |
| Sun #67       | 2001    | 906  | SE1/4NE1/428      | 1S       | 13E   | 60309 |
| Sun #68       | Dkt509  | 379  | 4NW1/4 27         | 1S       | 13E   | 60310 |
| Sun #69       | Dkt509  | 380  | SW1/4NW1/427      | 1S       | 13E   | 60311 |

154  
155  
156  
157  
158  
159  
160  
161  
162  
163  
164  
165  
166  
167  
168  
169  
170  
171  
172  
173  
174  
175  
176  
177  
178  
179  
180  
181  
182  
183  
184  
185  
186  
187  
188  
189  
190  
191  
192  
193  
194  
195  
196  
197  
198  
199  
200  
201  
202  
203  
204  
205  
206

RECEIVED  
STATE OFFICE  
2018 SEP 20 P 2:01  
ARIZONA

Exhibit A

| Name of Claim          | Book        | Page | Legal Description     | Township | Range | AMC    |     |
|------------------------|-------------|------|-----------------------|----------|-------|--------|-----|
| Sun #70                | Dkt509      | 381  | SW1/4NW1/427          | 1S       | 13E   | 60312  | 207 |
| Sun #71                | Dkt509      | 382  | SW1/4NW1/427          | 1S       | 13E   | 60313  | 208 |
| Sun #42A               | Dkt736      | 743  | SW1/4SE1/433          | 1S       | 13E   | 60314  | 209 |
| Sun #46 A              | Dkt736      | 744  | SE1/433               | 1S       | 13E   | 60315  | 210 |
| Sun #50A               | Dkt736      | 745  | SE1/433,SW1/434       | 1S       | 13E   | 60316  | 211 |
| Annex                  | 38          | 118  | NW1/4L,NE1/4H         | 2S       | 12E   | 60362  | 212 |
| Apex                   | 38          | 117  | NW1/412,NE1/411       | 2S       | 12E   | 60363  | 213 |
| Broken Hill No. 1      | 38          | 157  | SW1/4SE1/411          | 2S       | 12E   | 60364  | 214 |
| CobreVerdeNo.2         | 1/AM/MI     | 253  | NW1/4NE1/411          | 2S       | 12E   | 60365  | 215 |
| CobreVerdeNo.3         | 20          | 605  | NE1/4 11              | 2S       | 12E   | 60366  | 216 |
| Copper Bell            | 38          | 116  | NW1/412               | 2S       | 12E   | 60367  | 217 |
| Illinois               | 1/AM/MI     | 265  | NE1/411               | 2S       | 12E   | 60389  | 218 |
| Indiana                | F           | 572  | NE1/411               | 2S       | 12E   | 60390  | 219 |
| Iowa                   | F           | 573  | NE1/411               | 2S       | 12E   | 60391  | 220 |
| Lead Hill              | 21          | 272  | NE1/4SE1/411          | 2S       | 12E   | 60392  | 221 |
| South Syndicate No. 6  | 40          | 263  | SE1/41,NE1/412        | 2S       | 12E   | 60394  | 222 |
| South Syndicate No. 7  | 40          | 264  | NW1/47                | 2S       | 13E   | 60395  | 223 |
| South Syndicate No. 8  | 40          | 265  | NW1/47                | 2S       | 13E   | 60396  | 224 |
| South Syndicate No. 9  | 40          | 266  | NW1/4NE1/47,SW1/46    | 2S       | 13E   | 60397  | 225 |
| South Syndicate No. 10 | 40          | 267  | NW1/4SW1/47           | 2S       | 13E   | 60398  | 226 |
| South Syndicate No. 11 | 40          | 268  | NW1/4NE1/4SE1/4SW1/47 | 2S       | 13E   | 60399  | 227 |
| South Syndicate No. 12 | 40          | 269  | NW1/4NE1/4SE1/47      | 2S       | 13E   | 60400  | 228 |
| Touch Not No.2         | 1/AM/MI     | 315  | NE1/4SE1/412          | 2S       | 12E   | 60401  | 229 |
| Extension No. 1A       | 968         | 22   | SW1/47                | 2S       | 13E   | 60402  | 230 |
| Extension No. 2        | 40          | 410  | SW1/4SE1/47           | 2S       | 13E   | 60403  | 231 |
| Extension No. 3        | 40          | 411  | NE1/47                | 2S       | 13E   | 60404  | 232 |
| Extension No. 4        | 40          | 409  | SW1/47,NW1/418        | 2S       | 13E   | 60405  | 233 |
| Extension No. 5        | 40          | 412  | SW1/47,NW1/418        | 2S       | 13E   | 60406  | 234 |
| Extension No. 6        | 40          | 413  | SW1/47,NW1/4NE1/418   | 2S       | 13E   | 60407  | 235 |
| Extension No. 7        | 40          | 414  | SW1/4SE1/4NE1/418     | 2S       | 13E   | 60408  | 236 |
| Extension No. 8        | 40          | 415  | SW1/47,NE1/418        | 2S       | 13E   | 60409  | 237 |
| Extension No. 31       | 610         | 71   | SE1/47,NE1/418        | 2S       | 13E   | 60433  | 238 |
| Extension No. 32       | 610         | 72   | SE1/47                | 2S       | 13E   | 60434  | 239 |
| Extension No. 33       | 610         | 73   | SE1/4NE1/47           | 2S       | 13E   | 60435  | 240 |
| Extension No. 34       | 610         | 74   | SE1/4NE1/47           | 2S       | 13E   | 60436  | 241 |
| Extension No. 35       | 610         | 75   | NE1/47                | 2S       | 13E   | 60437  | 242 |
| Extension No. 36       | 610         | 76   | NE1/47                | 2S       | 13E   | 60438  | 243 |
| Extension No. 37       | 610         | 77   | NE1/47                | 2S       | 13E   | 60439  | 244 |
| Extension No. 38       | 610         | 78   | NE1/47                | 2S       | 13E   | 60440  | 245 |
| Extension No. 39       | 610         | 79   | NE1/47,SE1/46         | 2S       | 13E   | 60441  | 246 |
| Extension No. 40       | 610         | 80   | NE1/47,SE1/46         | 2S       | 13E   | 60442  | 247 |
| Extension No. 41       | 610         | 81   | NE1/47,SE1/46         | 2S       | 13E   | 60443  | 248 |
| Oak No. 45             | Dkt566      | 177  | NW1/429               | 1S       | 13E   | 60452  | 249 |
| Broken Hill No. 2      | 38          | 155  | SE1/4SW1/4NW1/411     | 2S       | 12E   | 60453  | 250 |
| Eric #1                | 1997-029460 | 1    | NE1/422 & NW1/423     | 1S       | 13E   | 347702 | 251 |
| Eric #2                | 1997-029461 | 1    | NE1/422               | 1S       | 13E   | 347703 | 252 |
| Eric #3                | 1997-029462 | 1    | NW1/422 & NE1/422     | 1S       | 13E   | 347704 | 253 |
| Eric #4                | 1997-029463 | 1    | NW1/422               | 1S       | 13E   | 347705 | 254 |
| Eric #5                | 1997-029464 | 1    | NE1/421               | 1S       | 13E   | 347706 | 255 |
| Eric #6                | 1997-029465 | 1    | NW1/421 & NE1/421     | 1S       | 13E   | 347707 | 256 |
| Eric #7                | 1997-029466 | 1    | NW1/421               | 1S       | 13E   | 347708 | 257 |
| Eric #8                | 1997-029467 | 1    | NE1/420 & NW1/421     | 1S       | 13E   | 347709 | 258 |
| Eric #9                | 1997-029468 | 1    | NE1/420               | 1S       | 13E   | 347710 | 259 |

RECEIVED  
 PUBLIC WORKS OFFICE  
 208 SEP 20 2 06 PM '09  
 PHOENIX, ARIZONA

Exhibit A

| Name of Claim | Book        | Page | Legal Description | Township | Range | AMC    |
|---------------|-------------|------|-------------------|----------|-------|--------|
| Eric #10      | 1997-029469 | 1    | SE¼17             | 1S       | 13E   | 347711 |
| Eric #11      | 1997-029470 | 1    | SE¼17&SW¼16       | 1S       | 13E   | 374412 |
| Eric #12      | 1997-029471 | 1    | SW¼16             | 1S       | 13E   | 347713 |
| Eric #13      | 1997-029472 | 1    | SW¼16 & SE¼16     | 1S       | 13E   | 347714 |
| Eric #14      | 1997-029473 | 1    | SE¼16             | 1S       | 13E   | 347715 |
| Eric #15      | 1997-029474 | 1    | SW¼15             | 1S       | 13E   | 347716 |
| Eric #16      | 1997-029475 | 1    | SW¼15&S¼15        | 1S       | 13E   | 347717 |
| Eric #17      | 1997-029476 | 1    | SW¼15             | 1S       | 13E   | 347718 |
| Eric #18      | 1997-029477 | 1    | SE¼15&SW¼14       | 1S       | 13E   | 347719 |
| Eric #19      | 1997-029478 | 1    | SW¼14             | 1S       | 13E   | 347720 |
| Eric #20      | 1997-029479 | 1    | SW¼14             | 1S       | 13E   | 347721 |
| Eric #21      | 1997-029480 | 1    | SW¼14             | 1S       | 13E   | 347722 |
| Eric #22      | 1997-029481 | 1    | SW¼14             | 1S       | 13E   | 347723 |
| Eric #23      | 1997-029482 | 1    | SW¼14             | 1S       | 13E   | 347724 |
| Eric #24      | 1997-029483 | 1    | SW¼14&SE¼15       | 1S       | 13E   | 347725 |
| Eric #25      | 1997-029484 | 1    | SE¼15             | 1S       | 13E   | 347726 |
| Eric #26      | 1997-029485 | 1    | SE¼15             | 1S       | 13E   | 347727 |
| Eric #27      | 1997-029486 | 1    | SE¼15             | 1S       | 13E   | 347728 |
| Eric #28      | 1997-029487 | 1    | SE¼15&SW¼15       | 1S       | 13E   | 347729 |
| Eric #29      | 1997-029488 | 1    | SW¼15             | 1S       | 13E   | 347730 |
| Eric #30      | 1997-029489 | 1    | SW¼15             | 1S       | 13E   | 347731 |
| Eric #31      | 1997-029490 | 1    | SW¼15             | 1S       | 13E   | 347732 |
| Eric #32      | 1997-029491 | 1    | SW¼15             | 1S       | 13E   | 347733 |
| Eric #33      | 1997-029492 | 1    | SW¼16             | 1S       | 13E   | 347734 |
| Eric #34      | 1997-029493 | 1    | SE¼16             | 1S       | 13E   | 347735 |
| Eric #35      | 1997-029494 | 1    | SW¼16 & SE¼16     | 1S       | 13E   | 347736 |
| Eric #36      | 1997-029495 | 1    | SW¼16             | 1S       | 13E   | 347737 |
| Eric #37      | 1997-029496 | 1    | SE¼17 & SW¼16     | 1S       | 13E   | 347738 |
| Eric #38      | 1997-029497 | 1    | SE¼17             | 1S       | 13E   | 347739 |
| Eric #39      | 1997-029498 | 1    | SE¼17             | 1S       | 13E   | 347740 |
| Eric #40      | 1997-029499 | 1    | SE¼17 & SW¼16     | 1S       | 13E   | 347741 |
| Eric #41      | 1997-029500 | 1    | SW¼16             | 1S       | 13E   | 347742 |
| Eric #42      | 1997-029501 | 1    | SW¼16&SE¼16       | 1S       | 13E   | 347743 |
| Eric #43      | 1997-029502 | 1    | SE¼16             | 1S       | 13E   | 347744 |
| Eric #44      | 1997-029503 | 1    | NE¼16&SE¼16       | 1S       | 13E   | 347745 |
| Eric #45      | 1997-029504 | 1    | SW¼16&SE¼16       | 1S       | 13E   | 347746 |
| Eric #46      | 1997-029505 | 1    | SW¼16             | 1S       | 13E   | 347747 |
| Eric #47      | 1997-029506 | 1    | SE¼17&SW¼16       | 1S       | 13E   | 347748 |
| Eric #48      | 1997-029507 | 1    | SE¼17             | 1S       | 13E   | 347749 |
| Eric #49      | 1997-029508 | 1    | NE¼17&SE¼17       | 1S       | 13E   | 347750 |
| Eric #50      | 1997-029509 | 1    | SW¼16             | 1S       | 13E   | 347751 |
| Eric #51      | 1997-029510 | 1    | NW¼16 & SW¼16     | 1S       | 13E   | 347752 |
| Eric #52      | 1997-029511 | 1    | SW¼16             | 1S       | 13E   | 347753 |
| Eric #53      | 1997-029512 | 1    | NW¼16&NE¼16       | 1S       | 13E   | 347754 |
| Eric #54      | 1997-029513 | 1    | NW¼16             | 1S       | 13E   | 347755 |
| Eric #55      | 1997-029514 | 1    | NE¼17&NW¼16       | 1S       | 13E   | 347756 |
| Eric #56      | 1997-029515 | 1    | NE¼17             | 1S       | 13E   | 347757 |
| Eric #57      | 1997-029516 | 1    | NE¼16&SE¼16       | 1S       | 13E   | 347758 |
| Eric #58      | 1997-029517 | 1    | NE¼16&SE¼16       | 1S       | 13E   | 347759 |
| Eric #59      | 1997-029518 | 1    | NW¼15&SW¼15       | 1S       | 13E   | 347760 |
| Eric #60      | 1997-029519 | 1    | SW¼15&NW¼15       | 1S       | 13E   | 347761 |
| Eric #61      | 1997-029520 | 1    | NW¼15&SW¼15       | 1S       | 13E   | 347762 |
| Eric #62      | 1997-029521 | 1    | NW¼15&SW¼15       | 1S       | 13E   | 347763 |

260  
261  
262  
263  
264  
265  
266  
267  
268  
269  
270  
271  
272  
273  
274  
275  
276  
277  
278  
279  
280  
281  
282  
283  
284  
285  
286  
287  
288  
289  
290  
291  
292  
293  
294  
295  
296  
297  
298  
299  
300  
301  
302  
303  
304  
305  
306  
307  
308  
309  
310

P.O. BOX 1000  
 PHOENIX, ARIZONA  
 RECEIVED  
 STATE OFFICE  
 2:06

Exhibit A

| Name of Claim | Book        | Page | Legal Description | Township | Range | AMC    |     |
|---------------|-------------|------|-------------------|----------|-------|--------|-----|
| Eric #63      | 1997-029522 | 1    | NE¼ 15            | 1S       | 13E   | 347764 | 313 |
| Eric #64      | 1997-029523 | 1    | NE¼15&SE¼15       | 1S       | 13E   | 347765 | 314 |
| Eric #65      | 19974)29524 | 1    | NE¼15&SE¼15       | 1S       | 13E   | 347766 | 315 |
| Eric #66      | 1997-029525 | 1    | NE1/415&SE¼15     | 1S       | 13E   | 347767 | 316 |
| Eric #67      | 1997-029526 | 1    | SW¼ 14            | 1S       | 13E   | 347768 | 317 |
| Eric #68      | 1997-029527 | 1    | SW¼14 & NW¼14     | 1S       | 13E   | 347769 | 318 |
| Eric #69      | 1997-029528 | 1    | SW¼14&NW¼14       | 1S       | 13E   | 347770 | 319 |
| Eric #70      | 1997-029529 | 1    | SW1/414&NW¼14     | 1S       | 13E   | 347771 | 320 |
| Eric #71      | 1997-029530 | 1    | SW¼14&NW¼14       | 1S       | 13E   | 347772 | 321 |
| Eric #72      | 1997-029531 | 1    | SW¼14 & NW¼14     | 1S       | 13E   | 347773 | 322 |
| Eric #73      | 1997-029532 | 1    | NE¼14             | 1S       | 13E   | 347774 | 323 |
| Eric #74      | 1997-029533 | 1    | NE¼14             | 1S       | 13E   | 347775 | 324 |
| Eric #75      | 1997-029534 | 1    | NW¼14&NE¼14       | 1S       | 13E   | 347776 | 325 |
| Eric #76      | 1997-029535 | 1    | NW¼14             | 1S       | 13E   | 347777 | 326 |
| Eric #77      | 1997-029536 | 1    | NW¼14             | 1S       | 13E   | 347778 | 327 |
| Eric #78      | 1997-029537 | 1    | NW¼14             | 1S       | 13E   | 347779 | 328 |
| Eric #79      | 1997-029538 | 1    | NW¼14             | 1S       | 13E   | 347780 | 329 |
| Eric #80      | 1997-029539 | 1    | NE¼15&NW¼14       | 1S       | 13E   | 347781 | 330 |
| Eric #81      | 1997-029540 | 1    | NE¼15             | 1S       | 13E   | 347782 | 331 |
| Eric #82      | 1997-029541 | 1    | NE¼15             | 1S       | 13E   | 347783 | 332 |
| Eric #83      | 1997-029542 | 1    | NE¼15             | 1S       | 13E   | 347784 | 333 |
| Eric #84      | 1997-029543 | 1    | NW¼15&NE¼15       | 1S       | 13E   | 347785 | 334 |
| Eric #85      | 1997-029544 | 1    | NW¼15             | 1S       | 13E   | 347786 | 335 |
| Eric #86      | 1997-029545 | 1    | NW¼15             | 1S       | 13E   | 347787 | 336 |
| Eric #87      | 1997-029546 | 1    | NW¼15             | 1S       | 13E   | 347788 | 337 |
| Eric #88      | 19974)29547 | 1    | NW¼15             | 1S       | 13E   | 347789 | 338 |
| Eric #89      | 1997-029548 | 1    | NE¼16             | 1S       | 13E   | 347790 | 339 |
| Eric #90      | 1997-029549 | 1    | NE¼16             | 1S       | 13E   | 347791 | 340 |
| Eric #91      | 1997-029550 | 1    | NE¼16             | 1S       | 13E   | 347792 | 341 |
| Eric #92      | 1997-029551 | 1    | NW¼16 & NE¼16     | 1S       | 13E   | 347793 | 342 |
| Eric #93      | 1997-029552 | 1    | NW¼16             | 1S       | 13E   | 347794 | 343 |
| Eric #94      | 1997-029553 | 1    | NE¼17&NW¼16       | 1S       | 13E   | 347795 | 344 |
| Eric #95      | 1997-029554 | 1    | NE¼17             | 1S       | 13E   | 347796 | 345 |
| Eric #97      | 1997-029555 | 1    | NE¼17             | 1S       | 13E   | 347797 | 346 |
| Eric #98      | 1997-029556 | 1    | NE¼17             | 1S       | 13E   | 347798 | 347 |
| Eric #99      | 1997-029557 | 1    | NE¼17&NW¼16       | 1S       | 13E   | 347799 | 348 |
| Eric #100     | 1997-029558 | 1    | NW¼16             | 1S       | 13E   | 347800 | 349 |
| Eric #101     | 1997-029559 | 1    | NW¼16&NE¼16       | 1S       | 13E   | 347801 | 350 |
| Eric #102     | 1997-029560 | 1    | SE¼ 9             | 1S       | 13E   | 347802 | 351 |
| Eric #103     | 1997-029561 | 1    | NW¼16 & SW¼9      | 1S       | 13E   | 347803 | 352 |
| Eric #104     | 1997-029562 | 1    | NW¼ 16            | 1S       | 13E   | 347804 | 353 |
| Eric #105     | 1997-029563 | 1    | SE¼8&NE¼17        | 1S       | 13E   | 347805 | 354 |
| Eric #106     | 1997-029564 | 1    | SE¼8              | 1S       | 13E   | 347806 | 355 |
| Eric #107     | 1997-029565 | 1    | SE¼8 & SW¼9       | 1S       | 13E   | 347807 | 356 |
| Eric #108     | 1997-029566 | 1    | SW¼9              | 1S       | 13E   | 347808 | 357 |
| Eric #109     | 1997-029567 | 1    | SW¼9 & SE¼9       | 1S       | 13E   | 347809 | 358 |
| Eric #110     | 1997-029568 | 1    | SW¼9 & SE¼9       | 1S       | 13E   | 347810 | 359 |
| Eric #111     | 1997-029569 | 1    | SW¼9              | 1S       | 13E   | 347811 | 360 |
| Eric #112     | 1997-029570 | 1    | SE¼8 & SW¼9       | 1S       | 13E   | 347812 | 361 |
| Eric #113     | 1997-029571 | 1    | SE¼8              | 1S       | 13E   | 347813 | 362 |
| Eric #114     | 1997-029572 | 1    | NE¼ 17            | 1S       | 13E   | 347814 | 363 |
| Eric #115     | 1997-029573 | 1    | SW¼ 8             | 1S       | 13E   | 347815 | 364 |
| Eric #116     | 1997-029574 | 1    | SE¼8              | 1S       | 13E   | 347816 | 365 |

PHOENIX ARIZONA  
 RECEIVED  
 2:06  
 COUNTY CLERK'S OFFICE

Exhibit A

| Name of Claim | Book        | Page | Legal Description   | Township | Range | AMC    |     |
|---------------|-------------|------|---------------------|----------|-------|--------|-----|
| Eric #117     | 1997-029575 | 1    | SE 1/8 " SW 1/49    | 1S       | 13E   | 347817 | 366 |
| Eric #118     | 1997-029576 | 1    | SW 1/49             | 1S       | 13E   | 347818 | 367 |
| Eric #119     | 1997-029577 | 1    | SW 1/49 & SE 1/49   | 1S       | 13E   | 347819 | 368 |
| Eric #120     | 1997-029578 | 1    | SW 1/49 & SE 1/49   | 1S       | 13E   | 347820 | 369 |
| Eric #121     | 1997-029579 | 1    | SW 1/49             | 1S       | 13E   | 347821 | 370 |
| Eric #122     | 1997-029580 | 1    | SE 1/8 & SW 1/49    | 1S       | 13E   | 347822 | 371 |
| Eric #123     | 1997-029581 | 1    | SE 1/8              | 1S       | 13E   | 347823 | 372 |
| Eric #124     | 1997-029582 | 1    | NE 1/8 & SE 1/8     | 1S       | 13E   | 347824 | 373 |
| Eric #125     | 1997-029583 | 1    | SW 1/4 9            | 1S       | 13E   | 347825 | 374 |
| Eric #126     | 1997-029584 | 1    | NW 1/49 & SW 1/49   | 1S       | 13E   | 347826 | 375 |
| Eric #127     | 1997-029585 | 1    | NW 1/4 9            | 1S       | 13E   | 347827 | 376 |
| Eric #128     | 1997-029586 | 1    | NW 1/49 & NE 1/49   | 1S       | 13E   | 347828 | 377 |
| Eric #129     | 1997-029587 | 1    | NW 1/49             | 1S       | 13E   | 347829 | 378 |
| Eric #130     | 1997-029588 | 1    | NE 1/8 & NW 1/49    | 1S       | 13E   | 347830 | 379 |
| Eric #131     | 1997-029589 | 1    | NE 1/8 & NW 1/49    | 1S       | 13E   | 347831 | 380 |
| Eric #132     | 1997-029590 | 1    | NW 1/49             | 1S       | 13E   | 347832 | 381 |
| Eric #133     | 1997-029591 | 1    | NW 1/49 & NE 1/49   | 1S       | 13E   | 347833 | 382 |
| Eric #135     | 1997-029592 | 1    | SW 1/412            | 1S       | 13E   | 347834 | 383 |
| Eric #136     | 1997-029593 | 1    | SE 1/411 & SW 1/412 | 1S       | 13E   | 347835 | 384 |
| Eric #137     | 1997-029594 | 1    | SE 1/411            | 1S       | 13E   | 347836 | 385 |
| Eric #138     | 1997-029595 | 1    | NE 1/414 & SE 1/411 | 1S       | 13E   | 347837 | 386 |
| Eric #139     | 1997-029596 | 1    | NE 1/414 & SE 1/411 | 1S       | 13E   | 347838 | 387 |
| Eric #140     | 1997-029597 | 1    | SE 1/4 11           | 1S       | 13E   | 347839 | 388 |
| Eric #141     | 1997-029598 | 1    | NW 1/414 & SW 1/411 | 1S       | 13E   | 347840 | 389 |
| Eric #142     | 1997-029599 | 1    | NW 1/414 & SW 1/411 | 1S       | 13E   | 347841 | 390 |
| Eric #143     | 1997-029600 | 1    | NW 1/414 & SW 1/411 | 1S       | 13E   | 347842 | 391 |
| Eric #144     | 1997-029601 | 1    | NW 1/414 & SW 1/411 | 1S       | 13E   | 347843 | 392 |
| Eric #145     | 1997-029602 | 1    | SW 1/4 11           | 1S       | 13E   | 347844 | 393 |
| Eric #146     | 1997-029603 | 1    | NE 1/415 & SE 1/410 | 1S       | 13E   | 347845 | 394 |
| Eric #147     | 1997-029604 | 1    | NE 1/415 & SE 1/410 | 1S       | 13E   | 347846 | 395 |
| Eric #148     | 1997-029605 | 1    | NW 1/415 & SE 1/410 | 1S       | 13E   | 347847 | 396 |
| Eric #149     | 1997-029606 | 1    | SW 1/410, SE 1/4 10 | 1S       | 13E   | 347848 | 397 |
| Eric #150     | 1997-029607 | 1    | NW 1/415 & SW 1/410 | 1S       | 13E   | 347849 | 398 |
| Eric #151     | 1997-029608 | 1    | NW 1/415 & SW 1/410 | 1S       | 13E   | 347850 | 399 |
| Eric #152     | 1997-029609 | 1    | NW 1/415 & SW 1/410 | 1S       | 13E   | 347851 | 400 |
| Eric #153     | 1997-029610 | 1    | NW 1/415 & SW 1/410 | 1S       | 13E   | 347852 | 401 |
| Eric #154     | 1997-029611 | 1    | NE 1/416 & SE 1/49  | 1S       | 13E   | 347853 | 402 |
| Eric #155     | 1997-029612 | 1    | NE 1/416 & SE 1/49  | 1S       | 13E   | 347854 | 403 |
| Eric #156     | 1997-029613 | 1    | NE 1/416 & SE 1/49  | 1S       | 13E   | 347855 | 404 |
| Eric #157     | 1998-000721 | 1    | NE 1/49             | 1S       | 13E   | 347856 | 405 |
| Eric #158     | 1998-000721 | 2    | NE 1/49             | 1S       | 13E   | 347857 | 406 |
| Eric #159     | 1998-000721 | 3    | NE 1/49             | 1S       | 13E   | 347858 | 407 |
| Eric #160     | 1997-029617 | 1    | NW 1/410            | 1S       | 13E   | 347859 | 408 |
| Eric #161     | 1997-029618 | 1    | NW 1/410            | 1S       | 13E   | 347860 | 409 |
| Eric #162     | 1997-029619 | 1    | NW 1/410            | 1S       | 13E   | 347861 | 410 |
| Eric #163     | 1997-029620 | 1    | NW 1/410            | 1S       | 13E   | 347862 | 411 |
| Eric #164     | 1997-029621 | 1    | NW 1/410 & SW 1/410 | 1S       | 13E   | 347863 | 412 |
| Eric #165     | 1997-029622 | 1    | NE 1/410 & SE 1/410 | 1S       | 13E   | 347864 | 413 |
| Eric #166     | 1997-029623 | 1    | NE 1/410 & SE 1/410 | 1S       | 13E   | 347865 | 414 |
| Eric #167     | 1997-029624 | 1    | NE 1/410 & SE 1/410 | 1S       | 13E   | 347866 | 415 |
| Eric #168     | 1198-000721 | 4    | SW 14 Sec 11        | 1S       | 13E   | 347867 | 416 |
| Eric #169     | 1997-029626 | 1    | NE 1/411 & SW 1/411 | 1S       | 13E   | 347868 | 417 |
| Eric #170     | 1997-029627 | 1    | NW 1/411 & SW 1/411 | 1S       | 13E   | 347869 | 418 |

RECEIVED  
 STATE OFFICE  
 SEP 20 2:06 PM '06  
 ARIZONA

Exhibit A

| Name of Claim | Book        | Page | Legal Description | Township | Range | AMC    |
|---------------|-------------|------|-------------------|----------|-------|--------|
| Eric #171     | 1997-029628 | 1    | NW¼11&SW¼11       | 1S       | 13E   | 347870 |
| Eric #172     | 1997-029629 | 1    | NW¼11&SW¼11       | 1S       | 13E   | 347871 |
| Eric #173     | 1997-029630 | 1    | SE¼ Sec 11        | 1S       | 13E   | 347872 |
| Eric #174     | 1997-029631 | 1    | NE¼11&SE¼11       | 1S       | 13E   | 347873 |
| Eric #175     | 1997-029632 | 1    | NE¼11 & SE¼11     | 1S       | 13E   | 347874 |
| Eric #176     | 1997-029633 | 1    | NE¼11&SE¼11       | 1S       | 13E   | 347875 |
| Eric #177     | 1997-029634 | 1    | SW¼ Sec 12        | 1S       | 13E   | 347876 |
| Eric #178     | 1997-029635 | 1    | NE¼11             | 1S       | 13E   | 347877 |
| Eric #179     | 1997-029636 | 1    | NE¼11             | 1S       | 13E   | 347878 |
| Eric #180     | 1997-029637 | 1    | NE¼11             | 1S       | 13E   | 347879 |
| Eric #181     | 1997-029638 | 1    | NW¼11&NE¼11       | 1S       | 13E   | 347880 |
| Eric #182     | 1997-029639 | 1    | NW¼11             | 1S       | 13E   | 347881 |
| Eric #183     | 1997-029640 | 1    | NW¼11             | 1S       | 13E   | 347882 |
| Eric #184     | 1997-029641 | 1    | NW¼11             | 1S       | 13E   | 347883 |
| Eric #185     | 1997-029642 | 1    | NW¼11             | 1S       | 13E   | 347884 |
| Eric #186     | 1997-029643 | 1    | NE¼10&NW¼11       | 1S       | 13E   | 347885 |
| Eric #187     | 1997-029644 | 1    | NE¼10             | 1S       | 13E   | 347886 |
| Eric #188     | 1997-029645 | 1    | NE¼10             | 1S       | 13E   | 347887 |
| Eric #189     | 1997-029646 | 1    | NE¼10             | 1S       | 13E   | 347888 |
| Eric #190     | 1997-029647 | 1    | NW¼10             | 1S       | 13E   | 347889 |
| Eric #191     | 1997-029648 | 1    | NW¼10             | 1S       | 13E   | 347890 |
| Eric #192     | 1997-029649 | 1    | Nw¼10             | 1S       | 13E   | 347891 |
| Eric #193     | 1997-029650 | 1    | NW¼10             | 1S       | 13E   | 347892 |
| Eric #194     | 1997-029651 | 1    | NW¼10             | 1S       | 13E   | 347893 |
| Eric #195     | 1997-029652 | 1    | NE¼9              | 1S       | 13E   | 347894 |
| Eric #196     | 1997-029653 | 1    | NE¼9              | 1S       | 13E   | 347895 |
| Eric #197     | 1997-029654 | 1    | NE¼9              | 1S       | 13E   | 347896 |
| Eric #198     | 1997-029655 | 1    | SE¼4 & NE¼9       | 1S       | 13E   | 347897 |
| Eric #199     | 1997-029656 | 1    | SE¼4 & NE¼9       | 1S       | 13E   | 347898 |
| Eric #200     | 1997-029657 | 1    | SE¼4 & NE¼9       | 1S       | 13E   | 347899 |
| Eric #201     | 1997-029658 | 1    | NW¼10&SW¼3        | 1S       | 13E   | 347900 |
| Eric #202     | 1997-029659 | 1    | NW¼10 & SW¼3      | 1S       | 13E   | 347901 |
| Eric #203     | 1997-029660 | 1    | NW¼10 & SW¼3      | 1S       | 13E   | 347902 |
| Eric #204     | 1997-029661 | 1    | NW¼10 & SW¼3      | 1S       | 13E   | 347903 |
| Eric #205     | 1997-029662 | 1    | SE¼ Sec 3         | 1S       | 13E   | 347904 |
| Eric #206     | 1997-029663 | 1    | SE¼8&NE¼10        | 1S       | 13E   | 347905 |
| Eric #207     | 1997-029664 | 1    | SE¼3 & NE¼10      | 1S       | 13E   | 347906 |
| Eric #208     | 1997-029665 | 1    | SE¼3& NE¼10       | 1S       | 13E   | 347907 |
| Eric #209     | 1997-029666 | 1    | NW¼ 11            | 1S       | 13E   | 347908 |
| Eric #210     | 1997-029667 | 1    | SW¼2&NW¼11        | 1S       | 13E   | 348024 |
| Eric #211     | 1997-029668 | 1    | SW¼2&NW¼11        | 1S       | 13E   | 348025 |
| Eric #212     | 1997-029669 | 1    | NW¼11&SW¼2        | 1S       | 13E   | 348026 |
| Eric #213     | 1997-029670 | 1    | SW¼2&NW¼11        | 1S       | 13E   | 348027 |
| Eric #214     | 1998-721    | 5    | NE¼ 11            | 1S       | 13E   | 348028 |
| Eric #215     | 1997-029672 | 1    | NE¼11 & SE¼2      | 1S       | 13E   | 348029 |
| Eric #216     | 1997-029673 | 1    | SE¼2 & NE¼11      | 1S       | 13E   | 348030 |
| Eric #217     | 1997-029674 | 1    | SE¼2              | 1S       | 13E   | 348031 |
| Eric #218     | 1998-000721 | 6    | SW¼2 & SE¼2       | 1S       | 13E   | 348032 |
| Eric #219     | 1997-029676 | 1    | SW¼2              | 1S       | 13E   | 348033 |
| Eric #220     | 1997-029677 | 1    | SW¼2              | 1S       | 13E   | 348034 |
| Eric #221     | 1997-029678 | 1    | SW¼2              | 1S       | 13E   | 348035 |
| Eric #222     | 1997-029679 | 1    | SW¼2              | 1S       | 13E   | 348036 |
| Eric #223     | 1997-029680 | 1    | SE¼3 & SW¼2       | 1S       | 13E   | 348037 |

419  
420  
421  
422  
423  
424  
425  
426  
427  
428  
429  
430  
431  
432  
433  
434  
435  
436  
437  
438  
439  
440  
441  
442  
443  
444  
445  
446  
447  
448  
449  
450  
451  
452  
453  
454  
455  
456  
457  
458  
459  
460  
461  
462  
463  
464  
465  
466  
467  
468  
469  
470  
471

RECEIVED  
OFFICE  
2008 SEP 20 PM 2:06  
DNA



Exhibit A

| Name of Claim | Book        | Page | Legal Description  | Township | Range | AMC    |
|---------------|-------------|------|--------------------|----------|-------|--------|
| Eric #224     | 1998-000721 | 7    | NE¼10 & SE¼3       | 1S       | 13E   | 348038 |
| Eric #225     | 1997-029682 | 1    | SE¼3               | 1S       | 13E   | 348039 |
| Eric #226     | 1997-029683 | 1    | SE¼3               | 1S       | 13E   | 348040 |
| Eric #227     | 1997-029684 | 1    | SW¼3 & SE¼3        | 1S       | 13E   | 348041 |
| Eric #228     | 1998-000721 | 8    | NW¼10&. SW¼3       | 1S       | 13E   | 348042 |
| Eric #229     | 1998-000721 | 9    | NW¼10&SW¼3         | 1S       | 13E   | 348043 |
| Eric #230     | 1997-029687 | 1    | SE¼3 & NE¼3        | 1S       | 13E   | 348044 |
| Eric #231     | 1997-029688 | 1    | SE¼3&NE¼3          | 1S       | 13E   | 348045 |
| Eric #232     | 1997-029689 | 1    | NW¼ 2              | 1S       | 13E   | 348046 |
| Eric #233     | 1997-029690 | 1    | SW¼2&NW¼2          | 1S       | 13E   | 348047 |
| Eric #234     | 1997-029691 | 1    | SW¼2&NW¼2          | 1S       | 13E   | 348048 |
| Eric #235     | 1997-029692 | 1    | SW¼2 & NW¼2        | 1S       | 13E   | 348049 |
| Eric #236     | 1998-000721 | 10   | NW 1/4 2. SW 1/4 2 | 1S       | 13E   | 348050 |
| Eric #237     | 1997-029694 | 1    | NE¼2 & SE¼2        | 1S       | 13E   | 348051 |
| Eric #238     | 1997-029695 | 1    | NE¼2               | 1S       | 13E   | 348052 |
| Eric #239     | 1997-029696 | 1    | NE¼2               | 1S       | 13E   | 348053 |
| Eric #240     | 1997-029697 | 1    | NW¼2               | 1S       | 13E   | 348054 |
| Eric #241     | 1997-029698 | 1    | SE¼4&NE¼9          | 1S       | 13E   | 348055 |
| Eric #242     | 1997-029699 | 1    | SE¼2               | 1S       | 13E   | 348056 |
| Eric #243     | 1997-029700 | 1    | NW¼28              | 1S       | 13E   | 348057 |
| Eric #244     | 1997-029701 | 1    | NW¼28 & NE¼28      | 1S       | 13E   | 348058 |
| Eric #245     | 1997-029702 | 1    | NE¼28              | 1S       | 13E   | 348059 |
| Eric #246     | 1997-029703 | 1    | NE¼28&NW¼27        | 1S       | 13E   | 348060 |
| Eric #247     | 1997-029704 | 1    | NW¼28              | 1S       | 13E   | 348061 |
| Eric #248     | 1997-029705 | 1    | NE¼2               | 1S       | 13E   | 348062 |
| Eric #249     | 1997-029706 | 1    | NE¼2               | 1S       | 13E   | 348063 |
| Eric #250     | 1997-029707 | 1    | NE¼20 & NW¼20      | 1S       | 13E   | 348064 |
| Eric #251     | 1997-029708 | 1    | SE¼ 20             | 1S       | 13E   | 348065 |
| Eric #252     | 1997-029709 | 1    | SW¼20 & NW¼20      | 1S       | 13E   | 348066 |
| Eric #253     | 1997-029710 | 1    | NW¼20              | 1S       | 13E   | 348067 |
| Eric #254     | 1997-029711 | 1    | N-W¼20             | 1S       | 13E   | 348068 |
| Eric #255     | 1997-029712 | 1    | NW¼20 & SW¼20      | 1S       | 13E   | 348069 |
| Eric #256     | 1997-029713 | 1    | NW¼20 & SW¼20      | 1S       | 13E   | 348070 |
| Eric #257     | 1997-029714 | 1    | NW¼20              | 1S       | 13E   | 348071 |
| Eric #258     | 1997-029715 | 1    | NW¼20              | 1S       | 13E   | 348072 |
| Eric #259     | 1997-029716 | 1    | NW¼20 & SW¼20      | 1S       | 13E   | 348073 |
| Eric #260     | 1997-029717 | 1    | .SW¼ 20            | 1S       | 13E   | 348074 |
| Eric #261     | 1997-029718 | 1    | NE¼19 & NW¼20      | 1S       | 13E   | 348075 |
| Eric #262     | 1997-029719 | 1    | NW¼19&NE¼19        | 1S       | 13E   | 348076 |
| Eric #263     | 1997-029720 | 1    | SW¼ 19             | 1S       | 13E   | 348077 |
| Eric #264     | 1997-029721 | 1    | SW¼19 & SE¼19      | 1S       | 13E   | 348078 |
| Eric #265     | 1997-029722 | 1    | SE¼19 & SW¼20      | 1S       | 13E   | 348079 |
| Eric #266     | 1997-029723 | 1    | SW¼20              | 1S       | 13E   | 348080 |
| Eric #267     | 1997-029724 | 1    | SW¼20              | 1S       | 13E   | 348081 |
| Eric #268     | 1997-029725 | 1    | SW¼20              | 1S       | 13E   | 348082 |
| Eric #269     | 1997-029726 | 1    | SW¼20              | 1S       | 13E   | 348083 |
| Eric #270     | 1997-029727 | 1    | SE¼20 & SW¼20      | 1S       | 13E   | 348084 |
| Eric #271     | 1997-029728 | 1    | NE¼ 29             | 1S       | 13E   | 348085 |
| Eric #272     | 1997-029729 | 1    | SW¼20&NW¼29        | 1S       | 13E   | 348086 |
| Eric #273     | 1998-000721 | 11   | SE¼19&NE¼30        | 1S       | 13E   | 348087 |
| Eric #274     | 1997-029731 | 1    | SE¼ 17             | 1S       | 13E   | 348088 |
| Eric #275     | 1997-029732 | 1    | NW¼20 & SW¼17      | 1S       | 13E   | 348089 |
| Eric #276     | 1997-029733 | 1    | NW¼20 & SW¼17      | 1S       | 13E   | 348090 |

472  
473  
474  
475  
476  
477  
478  
479  
480  
481  
482  
483  
484  
485  
486  
487  
488  
489  
490  
491  
492  
493  
494  
495  
496  
497  
498  
499  
500  
501  
502  
503  
504  
505  
506  
507  
508  
509  
510  
511  
512  
513  
514  
515  
516  
517  
518  
519  
520  
521  
522  
523  
524

RECEIVED  
OFFICE  
348081  
348082  
348083  
348084  
348085  
348086  
348087  
348088  
348089  
348090

Exhibit A

| Name of Claim | Book        | Page | Legal Description | Township | Range | AMC    |     |
|---------------|-------------|------|-------------------|----------|-------|--------|-----|
| Eric #277     | 1997-029734 | 1    | NW¼20 & SW¼17     | 1S       | 13E   | 348091 | 525 |
| Eric #278     | 1997-029735 | 1    | NW¼20 & SW¼17     | 1S       | 13E   | 348092 | 526 |
| Eric #280     | 1997-029736 | 1    | SE¼13 & NE¼24     | 1S       | 13E   | 348093 | 527 |
| Eric #281     | 1997-029737 | 1    | SW¼18&NW¼19       | 1S       | 14E   | 348094 | 528 |
| Eric #282     | 1997-029738 | 1    | SW¼18&NW¼19       | 1S       | 14E   | 348095 | 529 |
| Eric #283     | 1997-029739 | 1    | SW¼18&NW¼19       | 1S       | 14E   | 348096 | 530 |
| Eric #284     | 1997-029740 | 1    | SW¼18&NW¼19       | 1S       | 14E   | 348097 | 531 |
| Eric #285     | 1997-029741 | 1    | NE¼ 19            | 1S       | 14E   | 348098 | 532 |
| Eric #286     | 1997-029742 | 1    | SE¼18             | 1S       | 14E   | 348099 | 533 |
| Eric #287     | 1997-029743 | 1    | NE¼24             | 1S       | 13E   | 348100 | 534 |
| Eric #288     | 1997-029744 | 1    | NE¼24             | 1S       | 13E   | 348101 | 535 |
| Eric #289     | 1997-029745 | 1    | NE¼24             | 1S       | 13E   | 348102 | 536 |
| Eric #290     | 1997-029746 | 1    | NE¼24             | 1S       | 13E   | 348103 | 537 |
| Eric #291     | 1997-029747 | 1    | NE¼24 & NW¼24     | 1S       | 13E   | 348104 | 538 |
| Eric #292     | 1997-029748 | 1    | NW¼24             | 1S       | 13E   | 348105 | 539 |
| Eric #293     | 1997-029749 | 1    | NW¼24             | 1S       | 13E   | 348106 | 540 |
| Eric #294     | 1997-029750 | 1    | NW¼24             | 1S       | 13E   | 348107 | 541 |
| Eric #295     | 1997-029751 | 1    | NW¼24             | 1S       | 13E   | 348108 | 542 |
| Eric #296     | 1997-029732 | 1    | NE¼19             | 1S       | 14E   | 348109 | 543 |
| Eric #297     | 1997-029753 | 1    | NE¼19&S¼19        | 1S       | 14E   | 348110 | 544 |
| Eric #298     | 1997-029754 | 1    | NE¼19             | 1S       | 14E   | 348111 | 545 |
| Eric #299     | 1997-029755 | 1    | NE¼19 & SE¼19     | 1S       | 14E   | 348112 | 546 |
| Eric #300     | 1997-029756 | 1    | NE¼19             | 1S       | 14E   | 348113 | 547 |
| Eric #301     | 1997-029757 | 1    | NE¼19 & SE¼19     | 1S       | 14E   | 348114 | 548 |
| Eric #302     | 1997-029758 | 1    | NW¼19&NE¼19       | 1S       | 14E   | 348115 | 549 |
| Eric #303     | 1997-029759 | 1    | SE¼ 19            | 1S       | 14E   | 348116 | 550 |
| Eric #304     | 1997-029760 | 1    | NW¼19             | 1S       | 14E   | 348117 | 551 |
| Eric #305     | 1997-029761 | 1    | NW¼19&SW¼19       | 1S       | 14E   | 348118 | 552 |
| Eric #306     | 1997-029762 | 1    | NW¼19             | 1S       | 14E   | 348119 | 553 |
| Eric #307     | 1997-029763 | 1    | NW¼19 & SW¼19     | 1S       | 14E   | 348120 | 554 |
| Eric #308     | 1997-029764 | 1    | NW¼19             | 1S       | 14E   | 348121 | 555 |
| Eric #309     | 1997-029765 | 1    | NW¼19&SW¼19       | 1S       | 14E   | 348122 | 556 |
| Eric #310     | 1997-029766 | 1    | NW¼19             | 1S       | 14E   | 348123 | 557 |
| Eric #311     | 1997-029767 | 1    | SE¼19             | 1S       | 14E   | 348124 | 558 |
| Eric #312     | 1997-029768 | 1    | SE¼19             | 1S       | 14E   | 348125 | 559 |
| Eric #313     | 1997-029769 | 1    | SE¼19             | 1S       | 14E   | 348126 | 560 |
| Eric #314     | 1997-029770 | 1    | SE¼19 & SW¼19     | 1S       | 14E   | 348127 | 561 |
| Eric #315     | 1997-029771 | 1    | SW¼19             | 1S       | 14E   | 348128 | 562 |
| Eric #316     | 1997-029772 | 1    | NE¼23 & NW¼24     | 1S       | 13E   | 348129 | 563 |
| Eric #317     | 1997-029773 | 1    | SW¼ 24            | 1S       | 13E   | 348130 | 564 |
| Eric #318     | 1997-029774 | 1    | SE¼23&SW¼24       | 1S       | 13E   | 348131 | 565 |
| Eric #319     | 1997-029775 | 1    | SW¼24             | 1S       | 13E   | 348132 | 566 |
| Eric #320     | 1997-029776 | 1    | SE¼23 & SW¼24     | 1S       | 13E   | 348133 | 567 |
| Eric #321     | 1997-029777 | 1    | NW¼24 & SW¼24     | 1S       | 13E   | 348134 | 568 |
| Eric #322     | 1997-029778 | 1    | SW¼24             | 1S       | 13E   | 348135 | 569 |
| Eric #323     | 1997-029779 | 1    | NW¼24&SW¼24       | 1S       | 13E   | 348136 | 570 |
| Eric #324     | 1997-029780 | 1    | SW¼24             | 1S       | 13E   | 348137 | 571 |
| Eric #325     | 1997-029781 | 1    | NW¼24&SW¼24       | 1S       | 13E   | 348138 | 572 |
| Eric #326     | 1997-029782 | 1    | SW¼24             | 1S       | 13E   | 348139 | 573 |
| Eric #327     | 1997-029783 | 1    | SE¼24             | 1S       | 13E   | 348140 | 574 |
| Eric #328     | 1997-029784 | 1    | SW¼24&SE¼24       | 1S       | 13E   | 348141 | 575 |
| Eric #329     | 1997-029785 | 1    | NE¼26             | 1S       | 13E   | 348142 | 576 |
| Eric #330     | 1997-029786 | 1    | NE¼26             | 1S       | 13E   | 348143 | 577 |

RECEIVED  
 AT THE  
 OFFICE  
 OF THE  
 ARIZONA  
 DEPARTMENT OF  
 LAND MANAGEMENT  
 SEP 20 2:07 PM

Exhibit A

| Name of Claim | Book        | Page    | Legal Description        | Township | Range | AMC    |
|---------------|-------------|---------|--------------------------|----------|-------|--------|
| Eric #331     | 1997-029787 | 1       | NW¼25                    | 1S       | 13E   | 348144 |
| Eric #332     | 1997-029788 | 1       | NE¼26 & NW¼25            | 1S       | 13E   | 348145 |
| Eric #333     | 1997-029789 | 1       | SW¼24 & NW¼25            | 1S       | 13E   | 348146 |
| Eric #334     | 1997-029790 | 1       | NE¼26 & NW¼25            | 1S       | 13E   | 348147 |
| Eric #335     | 1997-029791 | 1       | SW¼24&NW¼25              | 1S       | 13E   | 348148 |
| Eric #336     | 1997-029792 | 1       | NW¼25                    | 1S       | 13E   | 348149 |
| Eric #337     | 1997-029793 | 1       | SW¼24&NW¼25              | 1S       | 13E   | 348150 |
| Eric #338     | 1997-029794 | 1       | NW¼25                    | 1S       | 13E   | 348151 |
| Eric #339     | 1997-029795 | 1       | SW¼24 & NW¼25            | 1S       | 13E   | 348152 |
| Eric #340     | 1997-029796 | 1       | NW¼25                    | 1S       | 13E   | 348153 |
| Eric #341     | 1997-029797 | 1       | NE¼25                    | 1S       | 13E   | 348154 |
| Eric #342     | 1997-029798 | 1       | NW¼25&NE¼25              | 1S       | 13E   | 348155 |
| Eric #343     | 1997-029799 | 1       | SE¼26                    | 1S       | 13E   | 348156 |
| Eric #344     | 1997-029800 | 1       | NE¼26 & SE¼26            | 1S       | 13E   | 348157 |
| Eric #345     | 1997-029801 | 1       | SE¼26                    | 1S       | 13E   | 348158 |
| Eric #346     | 1997-029802 | 1       | NE¼26 & SE¼26            | 1S       | 13E   | 348159 |
| Eric #347     | 1997-029803 | 1       | SE¼26 & SW¼25            | 1S       | 13E   | 348160 |
| Eric #348     | 1997-029804 | 1       | SW¼25                    | 1S       | 13E   | 348161 |
| Eric #349     | 1997-029805 | 1       | NW¼25&SW¼25              | 1S       | 13E   | 348162 |
| Eric #350     | 1997-029806 | 1       | NE¼35                    | 1S       | 13E   | 348163 |
| Eric #351     | 1997-029807 | 1       | NE¼35                    | 1S       | 13E   | 348164 |
| Eric #352     | 1997-029808 | 1       | NE¼35 & SE¼35            | 1S       | 13E   | 348165 |
| Eric #353     | 1997-029809 | 1       | NE¼35 & SE¼35            | 1S       | 13E   | 348166 |
| Eric #354     | 1997-029810 | 1       | SE¼35                    | 1S       | 13E   | 348167 |
| Eric #355     | 1997-029811 | 1       | NE¼35 & SE¼35            | 1S       | 13E   | 348168 |
| Eric #356     | 1997-029812 | 1       | SE¼35                    | 1S       | 13E   | 348169 |
| Eric #357     | 1997-029813 | 1       | NW¼35 & SW¼35            | 1S       | 13E   | 348170 |
| Eric #358     | 1997-029814 | 1       | SW¼35&NW¼35              | 1S       | 13E   | 348171 |
| Eric #359     | 1997-029815 | 1       | NW¼35 & SW¼35            | 1S       | 13E   | 348172 |
| Eric #360     | 1997-029816 | 1       | NW¼35 & SW¼35            | 1S       | 13E   | 348173 |
| Eric #361     | 1997-029817 | 1       | SW¼35                    | 1S       | 13E   | 348174 |
| Eric #362     | 1997-029818 | 1       | SW¼35                    | 1S       | 13E   | 348175 |
| Eric #363     | 1997-029819 | 1       | SW¼35                    | 1S       | 13E   | 348176 |
| Kay 1         | 1732        | 129-130 | SW 1/4 SE 1/4 Section 21 | 1S       | 13E   | 312984 |
| Kay 2         | 1732        | 131-132 | SW 1/4 SE 1/4 Section 21 | 1S       | 13E   | 312985 |
| Kay 3         | 1732        | 133-134 | SW 1/4 SE 1/4 Section 21 | 1S       | 13E   | 312986 |
| Kay 5         | 1732        | 137-138 | NE 1/4 Section 34        | 1S       | 13E   | 312988 |
| Kay 6         | 1732        | 139-140 | NW 1/4 Section 22        | 1S       | 13E   | 312989 |
| Kay 7         | 1732        | 141-142 | NE 1/4 Section 34        | 1S       | 13E   | 312990 |
| Kay 8         | 1732        | 143-144 | NW 1/4 Section 22        | 1S       | 13E   | 312991 |
| Kay 9         | 1732        | 145-146 | NE 1/4 Section 34        | 1S       | 13E   | 312992 |
| Kay 10        | 1762        | 147-148 | NW 1/4 Section 22        | 1S       | 13E   | 312993 |
| Kay 11        | 1732        | 149-150 | NE 1/4 SE 1/4 Section 21 | 1S       | 13E   | 312994 |
| Kay 12        | 1732        | 151-152 | NW 1/4 SW 1/4 Sec 22     | 1S       | 13E   | 312995 |
| Kay 13        | 1732        | 153-154 | SE 1/4 Section 34        | 1S       | 13E   | 312996 |
| Kay 14        | 1732        | 155-156 | SW 1/4 Section 22        | 1S       | 13E   | 312997 |
| Kay 18        | 1732        | 163-164 | NE1/4 NW 1/4 Section22   | 1S       | 13E   | 313001 |
| Kay 19E       | 1732        | 165-166 | NE 1/4 Section 22        | 1S       | 13E   | 313002 |
| Kay 19W       | 1732        | 167-168 | NE 1/4 Section 22        | 1S       | 13E   | 313003 |
| Kay 20E       | 1732        | 169-170 | NE 1/4 NW 1/4 Section22  | 1S       | 13E   | 313004 |
| Kay 20W       | 1732        | 171-172 | NE 1/4 NW 1/4 Section22  | 1S       | 13E   | 313005 |
| Kay 21E       | 1732        | 173-174 | NE 1/4 NW 1/4 Section22  | 1S       | 13E   | 313006 |
| Kay 21W       | 1732        | 175-176 | NE 1/4 NW 1/4 Section22  | 1S       | 13E   | 313007 |

578  
579  
580  
581  
582  
583  
584  
585  
586  
587  
588  
589  
590  
591  
592  
593  
594  
595  
596  
597  
598  
599  
600  
601  
602  
603  
604  
605  
606  
607  
608  
609  
610  
611  
612  
613  
614  
615  
616  
617  
618  
619  
620  
621  
622  
623  
624  
625  
626  
627  
628  
629  
630

RECEIVED  
 BUREAU OF LAND MANAGEMENT  
 ARIZONA  
 2007

Exhibit A

| Name of Claim    | Book | Page    | Legal Description        | Township | Range | AMC    |
|------------------|------|---------|--------------------------|----------|-------|--------|
| Kay 22           | 1732 | 177-178 | NE 1/4 NW 1/4 Section 22 | 1S       | 13E   | 313008 |
| Kay 81           | 1732 | 179-180 | NE 1/4 NW 1/4 Section 21 | 1S       | 13E   | 313009 |
| Kay 82           | 1732 | 181-182 | NW 1/4 Section 21        | 1S       | 13E   | 313010 |
| Kay 83           | 1732 | 183-184 | NE 1/4 NW 1/4 Section 21 | 1S       | 13E   | 313011 |
| Kay 84           | 1732 | 185-186 | NW 1/4 Section 21        | 1S       | 13E   | 313012 |
| Kay 85           | 1732 | 187-188 | NE 1/4 NW 1/4 Section 21 | 1S       | 13E   | 313013 |
| Kay 86           | 1732 | 189-190 | NW 1/4 Section 21        | 1S       | 13E   | 313014 |
| Kay 87           | 1732 | 191-192 | SE 1/4 Sect 21           | 1S       | 13E   | 313015 |
| Kay 88           | 1732 | 193-194 | NW 1/4 SW 1/4 Section 21 | 1S       | 13E   | 313016 |
| Kay 129          | 1732 | 195-196 | NE 1/4 Section 20        | 1S       | 13E   | 313017 |
| Kay 130          | 1732 | 197-198 | NE 1/4 Section 20        | 1S       | 13E   | 313018 |
| Kay 131          | 1732 | 199-200 | NE 1/4 Section 20        | 1S       | 13E   | 313019 |
| Kay 132          | 1732 | 201-202 | NE 1/4 Section 20        | 1S       | 13E   | 313020 |
| Kay 133          | 1732 | 203-204 | NE 1/4 Section 20        | 1S       | 13E   | 313021 |
| Kay 134          | 1732 | 205-206 | NE 1/4 Section 20        | 1S       | 13E   | 313022 |
| Kay 135          | 1732 | 207-208 | NE 1/4 SE 1/4 Section 20 | 1S       | 13E   | 313023 |
| Kay 136          | 1732 | 209-210 | NE 1/4 SE 1/4 Section 20 | 1S       | 13E   | 313024 |
| Kay 137          | 1732 | 211-212 | SE 1/4 Section 20        | 1S       | 13E   | 313025 |
| Kay 138          | 1732 | 213-214 | SE 1/4 Section 20        | 1S       | 13E   | 313026 |
| Kay 141          | 1732 | 215-216 | SE 1/4 Section 20        | 1S       | 13E   | 313027 |
| Kay 142          | 1732 | 217-218 | SE 1/4 Section 20        | 1S       | 13E   | 313028 |
| Kay 143          | 1732 | 219-220 | SE 1/4 Section 20        | 1S       | 13E   | 313029 |
| Kay 145          | 1732 | 221-222 | SE 1/4 Section 20        | 1S       | 13E   | 313030 |
| Kay 146          | 1732 | 223-224 | SE 1/4 Section 20        | 1S       | 13E   | 313031 |
| Kay 147          | 1732 | 225-226 | SE 1/4 Section 20        | 1S       | 13E   | 313032 |
| Kay 148          | 1732 | 227-228 | SE 1/4 Section 20        | 1S       | 13E   | 313033 |
| Kay 149          | 1732 | 229-230 | SE 1/4 Section 20        | 1S       | 13E   | 313034 |
| Kay 150          | 1732 | 231-232 | SE 1/4 Section 20        | 1S       | 13E   | 313035 |
| Kay 152          | 604  | 874     | NW 1/4 Section 28        | 1S       | 13E   | 47117  |
| LD No. 1         | 711  | 870     | NE 1/4 Section 23        | 1S       | 13E   | 47272  |
| LD No. 2         | 693  | 556     | NE 1/4 SE 1/4 Section 23 | 1S       | 13E   | 47273  |
| LD No. 3         | 688  | 870     | SE 1/4 Section 23        | 1S       | 13E   | 47274  |
| LD No. 4         | 693  | 558     | NE 1/4 Section 26        | 1S       | 13E   | 47275  |
| LD No. 5         | 693  | 559     | NE 1/4 SE 1/4 Section 26 | 1S       | 13E   | 47276  |
| LD No. 6         | 693  | 560     | SE 1/4 Section 26        | 1S       | 13E   | 47277  |
| LD No. 7         | 693  | 561     | NE 1/4 Section 35        | 1S       | 13E   | 47278  |
| LD No. 8         | 693  | 562     | NE 1/4 Section 35        | 1S       | 13E   | 47279  |
| LD No. 9         | 716  | 365     | NE 1/4 Section 23        | 1S       | 13E   | 47280  |
| Margaret 69      | 559  | 854     | NE 1/4 NW 1/4 Section 22 | 1S       | 13E   | 45754  |
| Margaret 69 East | 568  | 276     | NE 1/4 NW 1/4 Section 22 | 1S       | 13E   | 45755  |
| Margaret 133     | 559  | 860     | SW 1/4 section 14        | 1S       | 13E   | 45820  |
| Margaret 135     | 559  | 862     | SW 1/4 section 14        | 1S       | 13E   | 45823  |
| Margaret 137     | 559  | 864     | NW 1/4 Section 23        | 1S       | 13E   | 45826  |
| Margaret 138     | 574  | 588     | NE 1/4 Section 22        | 1S       | 13E   | 45827  |
| Margaret 139     | 559  | 866     | NW 1/4 Section 23        | 1S       | 13E   | 45828  |
| Margaret 140     | 574  | 589     | NE 1/4 Section 22        | 1S       | 13E   | 45829  |
| Margaret 153     | 564  | 531     | SW SE 1/4 Section 14     | 1S       | 13E   | 45842  |
| Margaret 154     | 564  | 532     | SW SE 1/4 Section 14     | 1S       | 13E   | 45843  |
| Margaret 155     | 564  | 533     | NE 1/4 NW 1/4 Section 23 | 1S       | 13E   | 45844  |
| Margaret 156     | 564  | 534     | NE 1/4 NW 1/4 Section 23 | 1S       | 13E   | 45845  |
| Margaret 157     | 559  | 874     | NE 1/4 NW 1/4 Section 22 | 1S       | 13E   | 45846  |
| Margaret 159     | 559  | 876     | NE 1/4 NW 1/4 Section 22 | 1S       | 13E   | 45849  |
| Margaret 161     | 559  | 878     | NE 1/4 NW 1/4 Section 22 | 1S       | 13E   | 45852  |

631  
632  
633  
634  
635  
636  
637  
638  
639  
640  
641  
642  
643  
644  
645  
646  
647  
648  
649  
650  
651  
652  
653  
654  
655  
656  
657  
658  
659  
660  
661  
662  
663  
664  
665  
666  
667  
668  
669  
670  
671  
672  
673  
674  
675  
676  
677  
678  
679  
680  
682  
683

PHOENIX ARIZONA  
 RECEIVED  
 BIRMINGHAM OFFICE  
 SEP 20 2:07

Exhibit A

| Name of Claim     | Book | Page | Legal Description        | Township | Range | AMC   |     |
|-------------------|------|------|--------------------------|----------|-------|-------|-----|
| Margaret 162      | 559  | 879  | NW 1/4 Section 22        | 1S       | 13E   | 45853 | 684 |
| Margaret 162 West | 568  | 282  | NW 1/4 Section 22        | 1S       | 13E   | 45854 | 685 |
| Margaret 163      | 559  | 880  | SW 1/4 SE 1/4 Section 22 | 1S       | 13E   | 45855 | 686 |
| Margaret 164 West | 568  | 283  | SW 1/4 Section 22        | 1S       | 13E   | 45857 | 687 |
| Margaret 164      | 583  | 785  | SW 1/4 Section 22        | 1S       | 13E   | 45856 | 688 |
| Margaret 165      | 559  | 882  | SW 1/4 SE 1/4 Section 22 | 1S       | 13E   | 45858 | 689 |
| Margaret 166      | 559  | 883  | SW 1/4 Section 22        | 1S       | 13E   | 45859 | 690 |
| Margaret 166 West | 568  | 284  | NW 1/4 Section 22        | 1S       | 13E   | 45860 | 691 |
| Margaret 217      | 559  | 884  | NW 1/4 Section 23        | 1S       | 13E   | 45901 | 692 |
| Margaret 218      | 559  | 885  | NE 1/4 Section 22        | 1S       | 13E   | 45902 | 693 |
| Margaret 219      | 559  | 886  | NW 1/4 Section 23        | 1S       | 13E   | 45903 | 694 |
| Margaret 220      | 559  | 887  | NE 1/4 Section 22        | 1S       | 13E   | 45904 | 695 |
| Margaret 221      | 559  | 888  | NW 1/4 Section 23        | 1S       | 13E   | 45905 | 696 |
| Margaret 222      | 559  | 889  | NE 1/4 Section 22        | 1S       | 13E   | 45906 | 697 |
| Margaret 223      | 559  | 890  | SW 1/4 SE 1/4 Section 22 | 1S       | 13E   | 45907 | 698 |
| Margaret 224      | 559  | 891  | SE 1/4 Section 22        | 1S       | 13E   | 45908 | 699 |
| Margaret 225      | 583  | 784  | SW 1/4 Section 23        | 1S       | 13E   | 45909 | 700 |
| Margaret 226      | 574  | 603  | SE 1/4 Section 22        | 1S       | 13E   | 45910 | 701 |
| Margaret 227      | 564  | 535  | NE 1/4 NW 1/4 Section 23 | 1S       | 13E   | 45911 | 702 |
| Margaret 228      | 564  | 536  | NE 1/4 NW 1/4 Section 23 | 1S       | 13E   | 45912 | 703 |
| Margaret 229      | 564  | 537  | NE 1/4 NW 1/4 Section 23 | 1S       | 13E   | 45913 | 704 |
| Margaret 230      | 564  | 538  | SW 1/4 SE 1/4 Section 23 | 1S       | 13E   | 45914 | 705 |
| Margaret 231      | 564  | 539  | SW 1/4 SE 1/4 Section 23 | 1S       | 13E   | 45915 | 706 |
| Margaret 233      | 559  | 894  | SW 1/4 SE 1/4 Section 22 | 1S       | 13E   | 45916 | 707 |
| Margaret 234      | 559  | 895  | SW 1/4 Section 22        | 1S       | 13E   | 45917 | 708 |
| Margaret 234 West | 568  | 287  | SW 1/4 Section 22        | 1S       | 13E   | 45918 | 709 |
| Margaret 235      | 560  | 729  | SW 1/4 SE 1/4 Section 22 | 1S       | 13E   | 45919 | 710 |
| Margaret 236      | 574  | 604  | SW 1/4 Section 22        | 1S       | 13E   | 45920 | 711 |
| Margaret 237      | 560  | 731  | SW 1/4 SE 1/4 Section 22 | 1S       | 13E   | 45921 | 712 |
| Margaret 238      | 560  | 732  | SW 1/4 Section 22        | 1S       | 13E   | 45922 | 713 |
| Margaret 239      | 560  | 733  | NE 1/4 NW 1/4 Section 27 | 1S       | 13E   | 45923 | 714 |
| Margaret 240      | 560  | 734  | NW 1/4 Section 27        | 1S       | 13E   | 45924 | 715 |
| Margaret 241      | 560  | 735  | NE 1/4 NW 1/4 Section 27 | 1S       | 13E   | 45925 | 716 |
| Margaret 242      | 574  | 605  | NW 1/4 Section 27        | 1S       | 13E   | 45926 | 717 |
| Margaret 243      | 560  | 737  | NE 1/4 NW 1/4 Section 27 | 1S       | 13E   | 45927 | 718 |
| Margaret 244      | 574  | 606  | NW 1/4 Section 27        | 1S       | 13E   | 45928 | 719 |
| Margaret 245      | 560  | 739  | NE 1/4 NW 1/4 Section 27 | 1S       | 13E   | 45929 | 720 |
| Margaret 246      | 560  | 740  | NW 1/4 Section 27        | 1S       | 13E   | 45930 | 721 |
| Margaret 247      | 559  | 896  | SW 1/4 Section 23        | 1S       | 13E   | 45931 | 722 |
| Margaret 248      | 574  | 607  | SE 1/4 Section 22        | 1S       | 13E   | 45932 | 723 |
| Margaret 249      | 561  | 578  | SW 1/4 Section 23        | 1S       | 13E   | 45933 | 724 |
| Margaret 250      | 561  | 579  | SE 1/4 Section 22        | 1S       | 13E   | 45934 | 725 |
| Margaret 251      | 561  | 580  | SW 1/4 Section 23        | 1S       | 13E   | 45935 | 726 |
| Margaret 252      | 561  | 581  | SE 1/4 Section 22        | 1S       | 13E   | 45936 | 727 |
| Margaret 253      | 561  | 582  | NW 1/4 Section 26        | 1S       | 13E   | 45937 | 728 |
| Margaret 254      | 561  | 583  | NE 1/4 Section 27        | 1S       | 13E   | 45938 | 729 |
| Margaret 255      | 561  | 584  | NW 1/4 Section 26        | 1S       | 13E   | 45939 | 730 |
| Margaret 256      | 561  | 585  | NE 1/4 Section 27        | 1S       | 13E   | 45940 | 731 |
| Margaret 257      | 561  | 586  | NW 1/4 Section 26        | 1S       | 13E   | 45941 | 732 |
| Margaret 258      | 561  | 587  | NE 1/4 Section 27        | 1S       | 13E   | 45942 | 733 |

RECEIVED  
 BLM ARIZONA STATE OFFICE  
 PHOENIX, ARIZONA  
 20 SEP 20 P 2:07

Exhibit A

| Name of Claim | Book | Page | Legal Description        | Township | Range | AMC   |
|---------------|------|------|--------------------------|----------|-------|-------|
| Margaret 259  | 561  | 588  | NW 1/4 Section 26        | 1S       | 13E   | 45943 |
| Margaret 260  | 561  | 589  | NE 1/4 Section 27        | 1S       | 13E   | 45944 |
| Margaret 261  | 560  | 741  | SW 1/4 SE 1/4 Section 27 | 1S       | 13E   | 45945 |
| Margaret 262  | 560  | 742  | SW 1/4 Section 27        | 1S       | 13E   | 45946 |
| Margaret 263  | 560  | 743  | SW 1/4 SE 1/4 Section 27 | 1S       | 13E   | 45947 |
| Margaret 264  | 560  | 744  | SW 1/4 Section 27        | 1S       | 13E   | 45948 |
| Margaret 265  | 561  | 590  | SW 1/4 Section 26        | 1S       | 13E   | 45949 |
| Margaret 266  | 561  | 591  | SE 1/4 Section 27        | 1S       | 13E   | 45950 |
| Margaret 267  | 561  | 592  | SW 1/4 Section 26        | 1S       | 13E   | 45951 |
| Margaret 268  | 561  | 593  | SE 1/4 Section 27        | 1S       | 13E   | 45952 |
| Margaret 269  | 560  | 745  | SW 1/4 SE 1/4 Section 27 | 1S       | 13E   | 45953 |
| Margaret 270  | 560  | 746  | SW 1/4 Section 27        | 1S       | 13E   | 45954 |
| Margaret 271  | 560  | 747  | SW 1/4 SE 1/4 Section 27 | 1S       | 13E   | 45955 |
| Margaret 272  | 560  | 748  | SW 1/4 Section 27        | 1S       | 13E   | 45956 |
| Margaret 273  | 561  | 594  | SW 1/4 Section 26        | 1S       | 13E   | 45957 |
| Margaret 274  | 561  | 595  | SE 1/4 Section 27        | 1S       | 13E   | 45958 |
| Margaret 275  | 561  | 596  | SW 1/4 Section 26        | 1S       | 13E   | 45959 |
| Margaret 276  | 561  | 596  | SE 1/4 Section 27        | 1S       | 13E   | 45960 |
| Margaret 277  | 561  | 596  | SW 1/4 SE 1/4 Section 26 | 1S       | 13E   | 45961 |
| Margaret 278  | 561  | 597  | SW 1/4 SE 1/4 Section 26 | 1S       | 13E   | 45962 |
| Margaret 279  | 561  | 598  | SW 1/4 SE 1/4 Section 26 | 1S       | 13E   | 45963 |
| Margaret 280  | 561  | 599  | SW 1/4 SE 1/4 Section 26 | 1S       | 13E   | 45964 |
| Margaret 281  | 561  | 600  | NE 1/4 NW 1/4 Section 26 | 1S       | 13E   | 45965 |
| Margaret 282  | 561  | 603  | NE 1/4 NW 1/4 Section 26 | 1S       | 13E   | 45966 |
| Margaret 283  | 567  | 542  | NE 1/4 NW 1/4 Section 26 | 1S       | 13E   | 45967 |
| Margaret 284  | 567  | 543  | NE 1/4 NW 1/4 Section 26 | 1S       | 13E   | 45968 |
| Margaret 285  | 567  | 544  | NW 1/4 SW 1/4 Section 23 | 1S       | 13E   | 45969 |
| Margaret 286  | 567  | 545  | SW 1/4 SE 1/4 Section 23 | 1S       | 13E   | 45970 |
| Margaret 287  | 564  | 540  | SW 1/4 SE 1/4 Section 23 | 1S       | 13E   | 45971 |
| Margaret 305  | 565  | 739  | NE 1/4 NW 1/4 Section 35 | 1S       | 13E   | 45985 |
| Margaret 306  | 565  | 740  | NW 1/4 Section 35        | 1S       | 13E   | 45986 |
| Margaret 307  | 565  | 741  | NE 1/4 NW 1/4 Section 35 | 1S       | 13E   | 45987 |
| Margaret 308  | 565  | 742  | NW 1/4 Section 35        | 1S       | 13E   | 45988 |
| Margaret 309  | 565  | 743  | NE 1/4 NW 1/4 Section 35 | 1S       | 13E   | 45989 |
| Margaret 310  | 565  | 744  | NW 1/4 Section 35        | 1S       | 13E   | 45990 |
| Margaret 311  | 565  | 745  | NE 1/4 NW 1/4 Section 35 | 1S       | 13E   | 45991 |
| Margaret 312  | 565  | 746  | NW 1/4 Section 35        | 1S       | 13E   | 45992 |
| Margaret 313  | 565  | 747  | SE 1/4 Section 27        | 1S       | 13E   | 45993 |
| Margaret 314  | 565  | 748  | SW 1/4 SE 1/4 Section 27 | 1S       | 13E   | 45994 |
| Margaret 315  | 565  | 749  | NE 1/4 Section 34        | 1S       | 13E   | 45995 |
| Margaret 316  | 565  | 750  | NE 1/4 NW 1/4 Section 34 | 1S       | 13E   | 45996 |
| Margaret 317  | 565  | 751  | NE 1/4 Section 34        | 1S       | 13E   | 45997 |
| Margaret 318  | 565  | 752  | NE 1/4 NW 1/4 Section 34 | 1S       | 13E   | 45998 |
| Margaret 319  | 565  | 753  | NE 1/4 Section 34        | 1S       | 13E   | 45999 |
| Margaret 320  | 565  | 754  | NE 1/4 NW 1/4 Section 34 | 1S       | 13E   | 46000 |
| Margaret 321  | 567  | 546  | SW 1/4 Section 27        | 1S       | 13E   | 46001 |
| Margaret 322  | 567  | 547  | NW 1/4 Section 34        | 1S       | 13E   | 46002 |

734  
735  
736  
737  
738  
739  
740  
741  
742  
743  
744  
745  
746  
747  
748  
749  
750  
751  
752  
753  
754  
755  
756  
757  
758  
759  
760  
761  
762  
763  
764  
765  
766  
767  
768  
769  
770  
771  
772  
773  
774  
775  
776  
777  
778  
779  
780

RECEIVED  
 SEP 20 1992  
 MISSOURI STATE DEPT. OF REVENUE

Exhibit A

| Name of Claim  | Book | Page  | Legal Description        | Township | Range | AMC    |     |
|----------------|------|-------|--------------------------|----------|-------|--------|-----|
| Margaret 323   | 567  | 548   | NW 1/4 Section 34        | 1S       | 13E   | 46003  | 781 |
| Margaret 324   | 567  | 549   | NW 1/4 Section 34        | 1S       | 13E   | 46004  | 782 |
| Margaret 325   | 565  | 755   | SW 1/4 Section 22        | 1S       | 13E   | 46005  | 783 |
| Margaret 327   | 565  | 757   | SW 1/4 Section 22        | 1S       | 13E   | 46007  | 784 |
| Margaret 328   | 565  | 758   | SE 1/4 Section 34        | 1S       | 13E   | 46008  | 785 |
| Margaret 331   | 614  | 329   | SW 1/4 Section 22        | 1S       | 13E   | 46011  | 786 |
| Margaret 332   | 583  | 778   | NE 1/4 Section 28        | 1S       | 13E   | 46012  | 787 |
| Margaret 333   | 572  | 916   | NW 1/4 Section 27        | 1S       | 13E   | 46013  | 788 |
| Margaret 334   | 572  | 917   | NE 1/4 Section 28        | 1S       | 13E   | 46014  | 789 |
| Margaret 335   | 583  | 787   | NE 1/4 Section 28        | 1S       | 13E   | 46015  | 790 |
| Margaret 336   | 572  | 919   | NE 1/4 NW 1/4 Section 28 | 1S       | 13E   | 46016  | 791 |
| Rook No. 1     | 1771 | 262   | NE 1/4 Section 23        | 1S       | 13E   | 316548 | 792 |
| Rook No. 2     | 1771 | 263   | NE 1/4 SE 1/4 Section 23 | 1S       | 13E   | 316549 | 793 |
| Rook No. 3     | 1771 | 264   | SE 1/4 Section 23        | 1S       | 13E   | 316550 | 794 |
| Rook No. 4     | 1771 | 265   | SE 1/4 Section 23        | 1S       | 13E   | 316551 | 795 |
| Rook No. 5     | 1771 | 266   | SE 1/4 Section 23        | 1S       | 13E   | 316552 | 796 |
| Rook No. 6     | 1771 | 267   | SE 1/4 Section 23        | 1S       | 13E   | 316553 | 797 |
| Rook No. 7     | 1771 | 268   | NE 1/4 Section 26        | 1S       | 13E   | 316554 | 798 |
| East No. 9A    | 2001 | 886   | SW1/429,SE1/429          | 1S       | 13E   | 355529 | 799 |
| Sun #62A       | 2001 | 899   | SW1/428                  | 1S       | 13E   | 355534 | 800 |
| Sun #63A       | 2001 | 901   | SW1/428                  | 1S       | 13E   | 355535 | 801 |
| Sun #64A       | 2001 | 903   | SW&SE1/428               | 1S       | 13E   | 355536 | 802 |
| Dan 1          | 2002 | 868   | SE1/4 3                  | 2S       | 12E   | 356180 | 803 |
| Dan 2          | 2002 | 869   | SE1/42                   | 2S       | 12E   | 356181 | 804 |
| Dan 3          | 2002 | 870   | SW1/411                  | 2S       | 12E   | 356182 | 805 |
| Dan 4          | 2002 | 871   | SE1/4NE1/411             | 2S       | 12E   | 356183 | 806 |
| Dan 5          | 2002 | 872   | NE1/4 11                 | 2S       | 12E   | 356184 | 807 |
| Dan 6          | 2002 | 873   | SE1/4SW1/4 36            | 1S       | 12E   | 356185 | 808 |
| Dan 7          | 2002 | 874   | SE1/4SW1/4 36            | 1S       | 12E   | 356186 | 809 |
| Dan 8          | 2002 | 875   | SW1/4SE1/4 1,NE1/4 12    | 2S       | 12E   | 356187 | 810 |
| Dan 9          | 2002 | 876   | SE1/4SW1/4 1,NE1/4 12    | 2S       | 12E   | 356188 | 811 |
| Dan 10         | 2002 | 877   | SE1/4 1                  | 2S       | 12E   | 356189 | 812 |
| Dan 11         | 2002 | 878   | NE1/412                  | 2S       | 12E   | 356190 | 813 |
| Dan 12         | 2002 | 879   | NE1/412                  | 2S       | 12E   | 356191 | 814 |
| Dan 13         | 2002 | 880   | SE1/41,NE1/412           | 2S       | 12E   | 356192 | 815 |
| Dan 14         | 2002 | 881   | NE1/4SE1/412             | 2S       | 12E   | 356193 | 816 |
| Dan 15         | 2002 | 882   | NE1/4SE1/412             | 2S       | 12E   | 356194 | 817 |
| Dan 16         | 2002 | 883   | NE1/412                  | 2S       | 12E   | 356195 | 818 |
| Dan 17         | 2002 | 884   | SW1/4 1                  | 2S       | 12E   | 356196 | 819 |
| Dan 18         | 2002 | 885   | SW1/4SE1/4 1             | 2S       | 12E   | 356197 | 820 |
| Dan 19         | 2002 | 886   | NW1/411                  | 2S       | 12E   | 356198 | 821 |
| Dan 20         | 2002 | 887   | SW1/411                  | 2S       | 12E   | 356199 | 822 |
| Dan 21         | 2002 | 888   | NW1/4SW1/411             | 2S       | 12E   | 356200 | 823 |
| Dan 22         | 2002 | 889   | NW1/4SW1/411             | 2S       | 12E   | 356201 | 824 |
| Dan 23         | 2002 | 890   | NW1/4SW1/411             | 2S       | 12E   | 356202 | 825 |
| Dan 24         | 2002 | 891   | NW1/4NE1/4 2             | 2S       | 12E   | 356203 | 826 |
| Legal Tender 1 | 2003 | 12154 | North West 1/4 Section 1 | 2S       | 12E   | 356884 | 827 |
| Legal Tender 2 | 2003 | 12155 | North West 1/4 Section 1 | 2S       | 12E   | 356885 | 828 |
| Legal Tender 3 | 2003 | 12156 | South West 1/4 Section 1 | 2S       | 12E   | 356886 | 829 |
| Legal Tender 4 | 2003 | 12157 | South West 1/4 Section 1 | 2S       | 12E   | 356887 | 830 |
| Legal Tender 5 | 2003 | 12158 | North West 1/4 Section 1 | 2S       | 12E   | 356888 | 831 |
| Legal Tender 6 | 2003 | 12159 | North West 1/4 Section 1 | 2S       | 12E   | 356889 | 832 |
| Legal Tender 7 | 2003 | 12160 | North West 1/4 Section 1 | 2S       | 12E   | 356890 | 833 |

DEPT. OF REVENUE  
 PHOENIX, ARIZONA  
 RECEIVED OFFICE

Exhibit A

| Name of Claim   | Book | Page  | Legal Description         | Township | Range | AMC    |     |
|-----------------|------|-------|---------------------------|----------|-------|--------|-----|
| Legal Tender 8  | 2003 | 12161 | North West 1/4 Section 1  | 2S       | 12E   | 356891 | 834 |
| Legal Tender 9  | 2003 | 12162 | South East 1/4 Section 1  | 2S       | 12E   | 356892 | 835 |
| Legal Tender 10 | 2003 | 12163 | South East 1/4 Section 1  | 2S       | 12E   | 356893 | 836 |
| Legal Tender 11 | 2003 | 12164 | North East 1/4 Section 1  | 2S       | 12E   | 356894 | 837 |
| Legal Tender 12 | 2003 | 12165 | North East 1/4 Section 1  | 2S       | 12E   | 356895 | 838 |
| Legal Tender 13 | 2003 | 12066 | South West 1/4 Section 6  | 2S       | 13E   | 356865 | 839 |
| Legal Tender 14 | 2003 | 12167 | South West 1/4 Section 6  | 2S       | 13E   | 356866 | 840 |
| Legal Tender 15 | 2003 | 12168 | South West 1/4 Section 6  | 2S       | 13E   | 356867 | 841 |
| Legal Tender 16 | 2003 | 12169 | South East 1/4 Section 6  | 2S       | 13E   | 356896 | 842 |
| Legal Tender 17 | 2003 | 12170 | North West 1/4 Section 6  | 2S       | 13E   | 356868 | 843 |
| Legal Tender 18 | 2003 | 12171 | North West 1/4 Section 6  | 2S       | 13E   | 356869 | 844 |
| Legal Tender 19 | 2003 | 12172 | South West 1/4 Section 32 | 1S       | 13E   | 356897 | 845 |
| Legal Tender 20 | 2003 | 12173 | South East 1/4 Section 32 | 1S       | 13E   | 356870 | 846 |
| Legal Tender 21 | 2003 | 12174 | South East 1/4 Section 33 | 1S       | 13E   | 356871 | 847 |
| Legal Tender 22 | 2003 | 12175 | South East 1/4 Section 32 | 1S       | 13E   | 356872 | 848 |
| Legal Tender 23 | 2002 | 69016 | North West 1/4 Section 32 | 1S       | 13E   | 356933 | 849 |
| Galaxy No. 1    | 2004 | 2354  | SW1/41                    | 2S       | 12E   | 359395 | 850 |
| Gladiator No. 1 | 2004 | 2355  | NW1/432                   | 1S       | 13E   | 359396 | 851 |
| Gladiator No. 2 | 2004 | 2356  | NW1/4NE1/432              | 1S       | 13E   | 359397 | 852 |
| Gladiator No. 3 | 2004 | 2357  | NE1/432                   | 1S       | 13E   | 359398 | 853 |
| Gladiator No. 4 | 2004 | 2358  | SW1/429,NW1/432           | 1S       | 13E   | 359399 | 854 |
| Gladiator No. 5 | 2004 | 2359  | SW1/4SE1/429,NW1/4NE1/432 | 1S       | 13E   | 359400 | 855 |
| Gladiator No. 6 | 2004 | 2360  | SE1/429,NE1/432           | 1S       | 13E   | 359401 | 856 |
| Gladiator No. 7 | 2004 | 2361  | NE1/4,SE1/4,NW1/4&SW1/4   | 1S       | 13E   | 359402 | 857 |
| Gladiator No. 8 | 2004 | 2362  | NE1/4SE1/429              | 1S       | 13E   | 359403 | 858 |
| Gladiator No. 9 | 2004 | 2363  | NW1/4SW1/428,NE1/4SE1/42  | 1S       | 13E   | 406339 | 859 |
| Olga 1          | 2004 | 86442 | NW 1/4 Section 28         | 1S       | 13E   | 362903 | 860 |
| Olga 2          | 2004 | 86443 | NW 1/4 Section 28         | 1S       | 13E   | 362904 | 861 |
| Olga 3          | 2004 | 86444 | NE 1/4 Section 29         | 1S       | 13E   | 362905 | 862 |
| Olga 4          | 2004 | 86445 | NE 1/4 Section 29         | 1S       | 13E   | 362906 | 863 |
| Kay 15A         | 2003 | 4012  | SE 1/4 Section 34         | 1S       | 13E   | 357097 | 864 |
| Kay 140A        | 2003 | 4013  | SE 1/4 Section 20         | 1S       | 13E   | 357098 | 865 |
| Kay 151         | 1753 | 767   | NE 1/4 Section 29         | 1S       | 13E   | 357168 | 866 |
| Wiley Bill #1   | 2007 | 8407  | NE1/4 Section 13          | 1 S      | 13    | 377139 | 867 |
| Wiley Bill #2   | 2007 | 8408  | SW1/4 Section 13          | 1 S      | 13    | 377140 | 868 |
| Wiley Bill #3   | 2007 | 8409  | SW1/4 Section 13          | 1 S      | 13    | 377141 | 869 |
| Wiley Bill #4   | 2007 | 8410  | SE1/4 Section 13          | 1 S      | 13    | 377142 | 870 |
| Wiley Bill #5   | 2007 | 8411  | SE1/4 Section 13          | 1 S      | 13 E  | 377143 | 871 |
| Wiley Bill #6   | 2007 | 8412  | SE1/4 Section 13          | 1 S      | 13 E  | 377144 | 872 |
| Wiley Bill #7   | 2007 | 8413  | SE1/4 Section 13          | 1 S      | 13 E  | 377145 | 873 |
| Wiley Bill #8   | 2007 | 8414  | SE1/4 & NE1/4 Sec 13      | 1 S      | 13 E  | 377146 | 874 |
| Wiley Bill #9   | 2007 | 8415  | NE1/4 Section 13          | 1 S      | 13 E  | 377147 | 875 |
| Wiley Bill #10  | 2007 | 8416  | NE1/4 Section 13          | 1 S      | 13 E  | 377148 | 876 |
| Wiley Bill #11  | 2007 | 8417  | SE1/4 Section 13          | 1 S      | 13 E  | 377149 | 877 |
| Wiley Bill #12  | 2007 | 8418  | NE1/4 & SE1/4 Sec 13      | 1 S      | 13 E  | 377150 | 878 |
| Wiley Bill #13  | 2007 | 8419  | SW1/4 Sectin 18           | 1 S      | 14 E  | 377151 | 879 |
| Wiley Bill #14  | 2007 | 8420  | NW1/4 & SW1/4 Sec18       | 1 S      | 14 E  | 377152 | 880 |
| Wiley Bill #15  | 2007 | 8421  | SW1/4 Section 18          | 1 S      | 14 E  | 377153 | 881 |
| Wiley Bill #16  | 2007 | 8422  | NW1/4 & SW1/4 Sec18       | 1 S      | 14 E  | 377154 | 882 |
| Wiley Bill #17  | 2007 | 8423  | SW1/4 Section18           | 1 S      | 14 E  | 377155 | 883 |
| Wiley Bill #18  | 2007 | 8424  | NW1/4 & SW1/4 Sec18       | 1 S      | 14 E  | 377156 | 884 |
| Wiley Bill #19  | 2007 | 8425  | NW1/4 & SW1/4 Sec18       | 1 S      | 14 E  | 377157 | 885 |
| Wiley Bill #21  | 2007 | 8426  | NW1/4 Section 18          | 1 S      | 14 E  | 377158 | 886 |



Exhibit A

| Name of Claim   | Book | Page   | Legal Description | Township | Range | AMC    |
|-----------------|------|--------|-------------------|----------|-------|--------|
| Wiley Bill #22  | 2007 | 8427   | NW1/4 Section 18  | 1 S      | 14 E  | 377159 |
| Wiley Bill #23  | 2007 | 8428   | NW1/4 Section 18  | 1 S      | 14 E  | 377160 |
| Wiley Bill #24  | 2007 | 8429   | NW1/4 Section 18  | 1 S      | 14 E  | 377161 |
| Wiley Bill #28  | 2007 | 1030   | SW1/4 Section 18  | 1 S      | 14 E  | 377165 |
| Wiley Bill #29  | 2007 | 1031   | NE1/4 Section 18  | 1 S      | 14 E  | 377166 |
| Hutton #1       | 2010 | 101285 | NE 1/4 Section 24 | 1S       | 13E   | 402476 |
| Hutton #2       | 2010 | 101286 | NE 1/4 Section 24 | 1S       | 13E   | 402477 |
| Hutton #3       | 2010 | 101287 | NE 1/4 Section 24 | 1S       | 13E   | 402478 |
| Hutton #4       | 2010 | 101288 | NE 1/4 Section 24 | 1S       | 13E   | 402479 |
| Hutton #5       | 2010 | 101289 | NE 1/4 Section 24 | 1S       | 13E   | 402480 |
| Hutton #6       | 2010 | 101290 | SE 1/4 Section 24 | 1S       | 13E   | 402481 |
| Hutton #7       | 2010 | 101291 | SE 1/4 Section 24 | 1S       | 13E   | 402482 |
| Hutton #8       | 2010 | 101292 | SW 1/4 Section 19 | 1S       | 14E   | 402483 |
| Hutton #9       | 2010 | 101293 | SW 1/4 Section 19 | 1S       | 14E   | 402484 |
| Hutton #10      | 2010 | 101294 | SE 1/4 Section 24 | 1S       | 13E   | 402485 |
| Hutton #11      | 2010 | 101295 | SE 1/4 Section 24 | 1S       | 13E   | 402486 |
| Hutton #12      | 2010 | 101296 | SE 1/4 Section 24 | 1S       | 13E   | 402487 |
| Hutton #13      | 2010 | 101297 | SE 1/4 Section 24 | 1S       | 13E   | 402488 |
| Hutton #14      | 2010 | 101298 | SW 1/4 Section 19 | 1S       | 14E   | 402489 |
| Hutton #15      | 2010 | 101299 | SW 1/4 Section 19 | 1S       | 14E   | 402490 |
| Hutton #16      | 2010 | 101300 | SE 1/4 Section 24 | 1S       | 13E   | 402491 |
| Hutton #17      | 2010 | 101301 | SE 1/4 Section 24 | 1S       | 13E   | 402492 |
| Hutton #18      | 2010 | 101302 | NE 1/4 Section 25 | 1S       | 13E   | 402493 |
| Hutton #19      | 2010 | 101303 | SE 1/4 Section 24 | 1S       | 13E   | 402494 |
| Hutton #20      | 2010 | 101304 | NE 1/4 Section 25 | 1S       | 13E   | 402495 |
| Hutton #21      | 2010 | 101305 | NE 1/4 Section 25 | 1S       | 13E   | 402496 |
| Hutton #22      | 2010 | 101306 | NE 1/4 Section 25 | 1S       | 13E   | 402497 |
| Mud Springs #1  | 2010 | 101307 | SE 1/4 Section 30 | 1S       | 14E   | 402498 |
| Mud Springs #2  | 2010 | 101308 | SW 1/4 Section 30 | 1S       | 14E   | 402499 |
| Mud Springs #3  | 2010 | 101309 | SW 1/4 Section 30 | 1S       | 14E   | 402500 |
| Mud Springs #4  | 2010 | 101310 | SW 1/4 Section 30 | 1S       | 14E   | 402501 |
| Mud Springs #5  | 2010 | 101311 | SW 1/4 Section 30 | 1S       | 14E   | 402502 |
| Mud Springs #6  | 2010 | 101312 | SE 1/4 Section 30 | 1S       | 14E   | 402503 |
| Mud Springs #7  | 2010 | 101313 | SE 1/4 Section 30 | 1S       | 14E   | 402504 |
| Mud Springs #8  | 2010 | 101314 | SW 1/4 Section 30 | 1S       | 14E   | 402505 |
| Mud Springs #9  | 2010 | 101315 | SW 1/4 Section 30 | 1S       | 14E   | 402506 |
| Mud Springs #10 | 2010 | 101316 | NW 1/4 Section 31 | 1S       | 14E   | 402507 |
| Mud Springs #11 | 2010 | 101317 | NW 1/4 Section 31 | 1S       | 14E   | 402508 |
| Mud Springs #12 | 2010 | 101318 | NE 1/4 Section 31 | 1S       | 14E   | 402509 |
| Mud Springs #13 | 2010 | 101319 | NE 1/4 Section 31 | 1S       | 14E   | 402510 |
| Mud Springs #14 | 2010 | 101320 | NE 1/4 Section 31 | 1S       | 14E   | 402511 |
| Mud Springs #15 | 2010 | 101321 | NW 1/4 Section 31 | 1S       | 14E   | 402512 |
| Mud Springs #16 | 2010 | 101322 | NW 1/4 Section 31 | 1S       | 14E   | 402513 |
| Mud Springs #17 | 2010 | 101323 | NW 1/4 Section 31 | 1S       | 14E   | 402514 |
| Mud Springs #18 | 2010 | 101324 | NW 1/4 Section 31 | 1S       | 14E   | 402515 |
| Mud Springs #19 | 2010 | 101325 | NE 1/4 Section 31 | 1S       | 14E   | 402516 |
| Mud Springs #20 | 2010 | 101326 | NE 1/4 Section 31 | 1S       | 14E   | 402517 |
| Mud Springs #21 | 2010 | 101327 | NE 1/4 Section 31 | 1S       | 14E   | 402518 |
| Mud Springs #22 | 2010 | 101328 | NE 1/4 Section 31 | 1S       | 14E   | 402519 |
| Mud Springs #23 | 2010 | 101329 | NW 1/4 Section 31 | 1S       | 14E   | 402520 |
| Mud Springs #24 | 2010 | 101330 | NW 1/4 Section 31 | 1S       | 14E   | 402521 |
| Mud Springs #25 | 2010 | 101331 | NW Section 31     | 1S       | 14E   | 402522 |
| Mud Springs #26 | 2010 | 101332 | NW 1/4 Section 31 | 1S       | 14E   | 402523 |

887  
888  
889  
890  
891  
892  
893  
894  
895  
896  
897  
898  
899  
900  
901  
902  
903  
904  
905  
906  
907  
908  
909  
910  
911  
912  
913  
914  
915  
916  
917  
918  
919  
920  
921  
922  
923  
924  
925  
926  
927  
928  
929  
930  
931  
932  
933  
934  
935  
936  
937  
938  
939

RECEIVED  
 2008 SEP 20 P 2:07  
 DEPT. OF REVENUE  
 ARIZONA

Exhibit A

| Name of Claim   | Book | Page   | Legal Description | Township | Range          | AMC               |     |
|-----------------|------|--------|-------------------|----------|----------------|-------------------|-----|
| Mud Springs #27 | 2010 | 101333 | NE 1/4 Section 31 | 1S       | 14E            | 402524            | 940 |
| Mud Springs #28 | 2010 | 101334 | NE 1/4 Section 31 | 1S       | 14E            | 402525            | 941 |
| Mud Springs #29 | 2010 | 101335 | SE 1/4 Section 31 | 1S       | 14E            | 402526            | 942 |
| Mud Springs #30 | 2010 | 101336 | SE 1/4 Section 31 | 1S       | 14E            | 402527            | 943 |
| Mud Springs #31 | 2010 | 101337 | SW 1/4 Section 31 | 1S       | 14E            | 402528            | 944 |
| Mud Springs #32 | 2010 | 101338 | SW 1/4 Section 31 | 1S       | 14E            | 402529            | 945 |
| Mud Springs #33 | 2010 | 101339 | SW 1/4 Section 31 | 1S       | 14E            | 402530            | 946 |
| Mud Springs #34 | 2010 | 101340 | SW 1/4 Section 31 | 1S       | 14E            | 402531            | 947 |
| Mud Springs #35 | 2010 | 101341 | SE 1/4 Section 31 | 1S       | 14E            | 402532            | 948 |
| Mud Springs #36 | 2010 | 101342 | SE 1/4 Section 31 | 1S       | 14E            | 402533            | 949 |
| Mud Springs #37 | 2010 | 101343 | SE 1/4 Section 31 | 1S       | 14E            | 402534            | 950 |
| Mud Springs #38 | 2010 | 101344 | SE 1/4 Section 31 | 1S       | 14E            | 402535            | 951 |
| Mud Springs #39 | 2010 | 101345 | SW 1/4 Section 31 | 1S       | 14E            | 402536            | 952 |
| Mud Springs #40 | 2010 | 101346 | SW 1/4 Section 31 | 1S       | 14E            | 402537            | 953 |
| Mud Springs #41 | 2010 | 101347 | SW 1/4 Section 31 | 1S       | 14E            | 402538            | 954 |
| Mud Springs #42 | 2010 | 101348 | SW 1/4 Section 31 | 1S       | 14E            | 402539            | 955 |
| Mud Springs #43 | 2010 | 101349 | SE 1/4 Section 31 | 1S       | 14E            | 402540            | 956 |
| Mud Springs #44 | 2010 | 101350 | SE 1/4 Section 31 | 1S       | 14E            | 402541            | 957 |
| Roadside #1     | 2011 | 122230 | SE 1/4 Section 29 | 1S       | 13E            | 405551            | 958 |
| Roadside #2     | 2011 | 122231 | SE 1/4 Section 29 | 1S       | 13E            | 405552            | 959 |
| Roadside #3     | 2011 | 122232 | SE 1/4 Section 29 | 1S       | 13E            | 405553            | 960 |
| Roadside #4     | 2011 | 122233 | SW 1/4 Section 28 | 1S       | 13E            | 405554            | 961 |
| Roadside #5     | 2011 | 122234 | SW 1/4 Section 28 | 1S       | 13E            | 405555            | 962 |
| Oak 40          | 2011 | 122235 | SW 1/4 Section 28 | 1S       | 13E            | 405556            | 963 |
| Bufford 1       | 2013 | 9793   | SW 1/4 Section 24 | 1S       | <del>14E</del> | <del>420992</del> | 964 |
| Bufford 2       | 2013 | 9794   | SW 1/4 Section 24 | 1S       | <del>14E</del> | <del>420993</del> | 965 |
| Bufford 3       | 2013 | 9795   | SW 1/4 Section 24 | 1S       | <del>14E</del> | <del>420994</del> | 966 |
| Bufford 4       | 2013 | 9796   | SE 1/4 Section 24 | 1S       | <del>14E</del> | <del>420995</del> | 967 |
| Bufford 5       | 2013 | 9665   | SE 1/4 Section 24 | 1S       | <del>14E</del> | <del>420864</del> | 968 |
| Bufford 6       | 2013 | 9666   | SE 1/4 Section 24 | 1S       | <del>14E</del> | <del>420865</del> | 969 |
| Supie 6         | 2012 | 20311  | NE 1/4 Section 26 | 1S       | <del>14E</del> | <del>411087</del> | 970 |
| Supie 18        | 2012 | 20323  | NE 1/4 Section 26 | 1S       | <del>14E</del> | <del>414420</del> | 971 |
| Supie 19        | 2012 | 20324  | NE 1/4 Section 26 | 1S       | <del>14E</del> | <del>414421</del> | 972 |
| Supie 20        | 2012 | 20325  | NW 1/4 Section 26 | 1S       | <del>14E</del> | <del>414422</del> | 973 |
| Verde 44        | 2014 | 3774   | NE Section 35     | 1S       | 13E            | 426152            | 974 |
| Verde 45        | 2014 | 3775   | NW Section 36     | 1S       | 13E            | 426153            | 975 |
| Verde 46        | 2014 | 3776   | NW Section 36     | 1S       | 13E            | 426154            | 976 |
| Verde 47        | 2014 | 3777   | NW Section 36     | 1S       | 13E            | 426155            | 977 |
| Verde 48        | 2014 | 3778   | NW Section 36     | 1S       | 13E            | 426156            | 978 |
| Verde 49        | 2014 | 3779   | NENW Section 36   | 1S       | 13E            | 426157            | 979 |
| Verde 50        | 2014 | 3780   | NE Section 36     | 1S       | 13E            | 426158            | 980 |
| Verde 51        | 2014 | 3781   | NE Section 36     | 1S       | 13E            | 426159            | 981 |
| Verde 52        | 2014 | 3782   | NE Section 36     | 1S       | 13E            | 426160            | 982 |
| Verde 53        | 2014 | 3783   | NE Section 36     | 1S       | 13E            | 426161            | 983 |
| Verde 62        | 2014 | 3784   | NW Section 31     | 1S       | 14E            | 426162            | 984 |
| Verde 63        | 2014 | 3785   | NW Section 31     | 1S       | 14E            | 426163            | 985 |
| Verde 64        | 2014 | 3786   | NE Section 36     | 1S       | 13E            | 426164            | 986 |
| Verde 65        | 2014 | 3787   | NE Section 36     | 1S       | 13E            | 426165            | 987 |
| Verde 66        | 2014 | 3788   | NE Section 36     | 1S       | 13E            | 426166            | 988 |
| Verde 67        | 2014 | 3789   | NE Section 36     | 1S       | 13E            | 426167            | 989 |
| Verde 68        | 2014 | 3790   | NENW Section 36   | 1S       | 13E            | 426168            | 990 |
| Verde 69        | 2014 | 3791   | NW Section 36     | 1S       | 13E            | 426169            | 991 |
| Verde 70        | 2014 | 3792   | NW Section 36     | 1S       | 13E            | 426170            | 992 |

Exhibit A

| Name of Claim | Book | Page | Legal Description   | Township | Range | AMC    |      |
|---------------|------|------|---------------------|----------|-------|--------|------|
| Verde 71      | 2014 | 3793 | NW Section 36       | 1S       | 13E   | 426171 | 993  |
| Verde 72      | 2014 | 3794 | NW Section 36       | 1S       | 13E   | 426172 | 994  |
| Verde 73      | 2014 | 3795 | NE Section 35       | 1S       | 13E   | 426173 | 995  |
| Verde 74      | 2014 | 3796 | NWSW Section 35     | 1S       | 13E   | 426174 | 996  |
| Verde 75      | 2014 | 3797 | NWSW Section 35     | 1S       | 13E   | 426175 | 997  |
| Verde 76      | 2014 | 3798 | NENWSWSE Section 35 | 1S       | 13E   | 426176 | 998  |
| Verde 77      | 2014 | 3799 | NESE Section 35     | 1S       | 13E   | 426177 | 999  |
| Verde 78      | 2014 | 3800 | NESE Section 35     | 1S       | 13E   | 426178 | 1000 |
| Verde 79      | 2014 | 3801 | NESE Section 35     | 1S       | 13E   | 426179 | 1001 |
| Verde 80      | 2014 | 3802 | NESE Section 35     | 1S       | 13E   | 426180 | 1002 |
| Verde 81      | 2014 | 3803 | NESE Section 35     | 1S       | 13E   | 426181 | 1003 |
| Verde 82      | 2014 | 3833 | NWSW Section 36     | 1S       | 13E   | 426182 | 1004 |
| Verde 83      | 2014 | 3804 | NWSW Section 36     | 1S       | 13E   | 426183 | 1005 |
| Verde 84      | 2014 | 3805 | NWSW Section 36     | 1S       | 13E   | 426184 | 1006 |
| Verde 85      | 2014 | 3806 | NENWSWSE Section 36 | 1S       | 13E   | 426185 | 1007 |
| Verde 86      | 2014 | 3807 | NESE Section 36     | 1S       | 13E   | 426186 | 1008 |
| Verde 87      | 2014 | 3808 | NESE Section 36     | 1S       | 13E   | 426187 | 1009 |
| Verde 88      | 2014 | 3809 | NESE Section 36     | 1S       | 13E   | 426188 | 1010 |
| Verde 89      | 2014 | 3810 | NESE Section 36     | 1S       | 13E   | 426189 | 1011 |
| Verde 90      | 2014 | 3811 | NWSW Section 36     | 1S       | 14E   | 426190 | 1012 |
| Verde 91      | 2014 | 3812 | NWSW Section 36     | 1S       | 14E   | 426191 | 1013 |
| Verde 92      | 2014 | 3813 | SSW Section 31      | 1S       | 14E   | 426192 | 1014 |
| Verde 93      | 2014 | 3814 | SSW Section 31      | 1S       | 14E   | 426193 | 1015 |
| Verde 94      | 2014 | 3815 | SSW Section 31      | 1S       | 13E   | 426194 | 1016 |
| Verde 95      | 2014 | 3816 | SE Section 36       | 1S       | 13E   | 426195 | 1017 |
| Verde 96      | 2014 | 3817 | SE Section 36       | 1S       | 13E   | 426196 | 1018 |
| Verde 97      | 2014 | 3818 | SE Section 36       | 1S       | 13E   | 426197 | 1019 |
| Verde 98      | 2014 | 3819 | SWSW Section 36     | 1S       | 13E   | 426198 | 1020 |
| Verde 99      | 2014 | 3820 | SW Section 36       | 1S       | 13E   | 426199 | 1021 |
| Verde 100     | 2014 | 3821 | SW Section 36       | 1S       | 13E   | 426200 | 1022 |
| Verde 101     | 2014 | 3822 | SW Section 36       | 1S       | 13E   | 426201 | 1023 |
| Verde 102     | 2014 | 3823 | SW Section 36       | 1S       | 13E   | 426202 | 1024 |
| Verde 103     | 2014 | 3824 | SE Section 35       | 1S       | 13E   | 426203 | 1025 |
| Verde 104     | 2014 | 3825 | SE Section 35       | 1S       | 13E   | 426204 | 1026 |
| Verde 105     | 2014 | 3826 | SE Section 35       | 1S       | 13E   | 426205 | 1027 |
| Verde 106     | 2014 | 3827 | SE Section 35       | 1S       | 13E   | 426206 | 1028 |
| Verde 107     | 2014 | 3828 | SWSE Section 35     | 1S       | 13E   | 426207 | 1029 |
| Verde 108     | 2014 | 3829 | SW Section 35       | 1S       | 13E   | 426208 | 1030 |
| Verde 109     | 2014 | 3830 | SW Section 35       | 1S       | 13E   | 426209 | 1031 |
| Verde 112     | 2014 | 3831 | NW Section 31       | 1S       | 14E   | 426210 | 1032 |
| Verde 113     | 2014 | 3832 | NW Section 31       | 1S       | 14E   | 426211 | 1033 |
| Verde 1       | 2014 | 9751 | NE Section 30       | 1S       | 14E   | 427059 | 1034 |
| Verde 2       | 2014 | 9752 | NE Section 30       | 1S       | 14E   | 427060 | 1035 |
| Verde 3       | 2014 | 9753 | NE Section 30       | 1S       | 14E   | 427061 | 1036 |
| Verde 4       | 2014 | 9754 | NE Section 30       | 1S       | 14E   | 427062 | 1037 |
| Verde 5       | 2014 | 9755 | NENW Section 30     | 1S       | 14E   | 427063 | 1038 |
| Verde 6       | 2014 | 9756 | NW Section 30       | 1S       | 14E   | 427064 | 1039 |
| Verde 7       | 2014 | 9757 | NW Section 30       | 1S       | 14E   | 427065 | 1040 |
| Verde 8       | 2014 | 9758 | NW Section 30       | 1S       | 14E   | 427066 | 1041 |
| Verde 9       | 2014 | 9759 | NW Section 30       | 1S       | 14E   | 427067 | 1042 |
| Verde 10      | 2014 | 9760 | NW Section 30       | 1S       | 14E   | 427068 | 1043 |
| Verde 11      | 2014 | 9761 | NE Section 25       | 1S       | 14E   | 427069 | 1044 |
| Verde 12      | 2014 | 9762 | NWSW Section 25     | 1S       | 14E   | 427070 | 1045 |

RECEIVED  
 STATISTICAL OFFICE  
 SEP 20 P 2:0  
 ARIZONA

Exhibit A

| Name of Claim | Book | Page  | Legal Description | Township | Range | AMC    |      |
|---------------|------|-------|-------------------|----------|-------|--------|------|
| Verde 13      | 2014 | 9763  | NWSW Section 25   | 1S       | 13E   | 427071 | 1046 |
| Verde 14      | 2014 | 9764  | NWSW Section 25   | 1S       | 13E   | 427072 | 1047 |
| Verde 15      | 2014 | 9765  | NENW Section 25   | 1S       | 13E   | 427073 | 1048 |
| Verde 16      | 2014 | 9766  | NESE Section 25   | 1S       | 13E   | 427074 | 1049 |
| Verde 17      | 2014 | 9767  | NESE Section 25   | 1S       | 13E   | 427075 | 1050 |
| Verde 18      | 2014 | 9768  | NESE Section 25   | 1S       | 13E   | 427076 | 1051 |
| Verde 19      | 2014 | 9769  | NESE Section 25   | 1S       | 14E   | 427077 | 1052 |
| Verde 20      | 2014 | 9770  | NWSW Section 30   | 1S       | 14E   | 427078 | 1053 |
| Verde 21      | 2014 | 9771  | NWSW Section 30   | 1S       | 14E   | 427079 | 1054 |
| Verde 22      | 2014 | 9772  | NWSW Section 30   | 1S       | 14E   | 427080 | 1055 |
| Verde 23      | 2014 | 9773  | NWSW Section 30   | 1S       | 14E   | 427081 | 1056 |
| Verde 24      | 2014 | 9774  | NENW Section 30   | 1S       | 14E   | 427082 | 1057 |
| Verde 25      | 2014 | 9775  | NESE Section 30   | 1S       | 14E   | 427083 | 1058 |
| Verde 26      | 2014 | 9776  | NESE Section 30   | 1S       | 14E   | 427084 | 1059 |
| Verde 27      | 2014 | 9777  | NESE Section 30   | 1S       | 14E   | 427085 | 1060 |
| Verde 28      | 2014 | 9778  | SE Section 30     | 1S       | 14E   | 427086 | 1061 |
| Verde 29      | 2014 | 9779  | SE Section 30     | 1S       | 14E   | 427087 | 1062 |
| Verde 30      | 2014 | 9780  | SE Section 30     | 1S       | 14E   | 427088 | 1063 |
| Verde 31      | 2014 | 9781  | SWSE Section 30   | 1S       | 14E   | 427089 | 1064 |
| Verde 32      | 2014 | 9782  | SW Section 30     | 1S       | 14E   | 427090 | 1065 |
| Verde 33      | 2014 | 9783  | SW Section 30     | 1S       | 14E   | 427091 | 1066 |
| Verde 34      | 2014 | 9784  | SW Section 30     | 1S       | 14E   | 427092 | 1067 |
| Verde 35      | 2014 | 9785  | SW Section 30     | 1S       | 13E   | 427093 | 1068 |
| Verde 36      | 2014 | 9786  | SW Section 30     | 1S       | 13E   | 427094 | 1069 |
| Verde 37      | 2014 | 9787  | SE Section 25     | 1S       | 13E   | 427095 | 1070 |
| Verde 38      | 2014 | 9788  | SE Section 25     | 1S       | 13E   | 427096 | 1071 |
| Verde 39      | 2014 | 9789  | SE Section 25     | 1S       | 13E   | 427097 | 1072 |
| Verde 40      | 2014 | 9790  | SWSE Section 25   | 1S       | 13E   | 427098 | 1073 |
| Verde 41      | 2014 | 9791  | SW Section 25     | 1S       | 13E   | 427099 | 1074 |
| Verde 42      | 2014 | 9792  | SW Section 25     | 1S       | 13E   | 427100 | 1075 |
| Verde 43      | 2014 | 9793  | SW Section 25     | 1S       | 13E   | 427101 | 1076 |
| Verde 44      | 2014 | 9794  | SW Section 25     | 1S       | 13E   | 427102 | 1077 |
| Verde 55      | 2014 | 9795  | SW Section 30     | 1S       | 14E   | 427103 | 1078 |
| Verde 56      | 2014 | 9796  | SW Section 30     | 1S       | 14E   | 427104 | 1079 |
| Verde 57      | 2014 | 9797  | SW Section 30     | 1S       | 14E   | 427105 | 1080 |
| Verde 58      | 2014 | 9798  | SW Section 30     | 1S       | 14E   | 427106 | 1081 |
| Verde 59      | 2014 | 9799  | SW Section 30     | 1S       | 14E   | 427107 | 1082 |
| Verde 60      | 2014 | 9800  | SE Section 30     | 1S       | 14E   | 427108 | 1083 |
| Verde 61      | 2014 | 9801  | SE Section 30     | 1S       | 14E   | 427109 | 1084 |
| Verde 110     | 2014 | 9802  | SE Section 30     | 1S       | 14E   | 427110 | 1085 |
| Verde 111     | 2014 | 9803  | SW Section 19     | 1S       | 14E   | 427111 | 1086 |
| Rawhide 1     | 2015 | 10641 | SW Section 19     | 1S       | 13E   | 430459 | 1087 |
| Rawhide 2     | 2015 | 10642 | NWSW Section 34   | 1S       | 13E   | 430460 | 1088 |
| Rawhide 3     | 2015 | 10643 | NWSW Section 34   | 1S       | 13E   | 430461 | 1089 |
| Rawhide 4     | 2015 | 10644 | NWSW Section 34   | 1S       | 13E   | 430462 | 1090 |
| Rawhide 5     | 2015 | 10645 | NWSW Section 34   | 1S       | 13E   | 430463 | 1091 |
| Rawhide 6     | 2015 | 10646 | NENW Section 34   | 1S       | 13E   | 430464 | 1092 |
| Rawhide 7     | 2015 | 10647 | NESE Section 34   | 1S       | 13E   | 430465 | 1093 |
| Rawhide 8     | 2015 | 10648 | NESE Section 34   | 1S       | 13E   | 430466 | 1094 |
| Rawhide 9     | 2015 | 10649 | NESE Section 34   | 1S       | 13E   | 430467 | 1095 |
| Rawhide 10    | 2015 | 10650 | NESE Section 34   | 1S       | 13E   | 430468 | 1096 |
| Rawhide 11    | 2015 | 10651 | SE Section 34     | 1S       | 13E   | 430469 | 1097 |
| Rawhide 12    | 2015 | 10652 | SE Section 34     | 1S       | 13E   | 430470 | 1098 |

Exhibit A

| Name of Claim | Book | Page   | Legal Description   | Township | Range | AMC    |      |
|---------------|------|--------|---------------------|----------|-------|--------|------|
| Rawhide 13    | 2015 | 10653  | SE Section 34       | 1S       | 13E   | 430471 | 1099 |
| Rawhide 14    | 2015 | 10654  | SE Section 34       | 1S       | 13E   | 430472 | 1100 |
| Rawhide 15    | 2015 | 10655  | SWSE Section 34     | 1S       | 13E   | 430473 | 1101 |
| Rawhide 16    | 2015 | 10656  | SW Section 34       | 1S       | 13E   | 430474 | 1102 |
| Rawhide 17    | 2015 | 10657  | SW Section 35       | 1S       | 13E   | 430475 | 1103 |
| Rawhide 18    | 2015 | 10658  | SW Section 36       | 1S       | 13E   | 430476 | 1104 |
| Rawhide 19    | 2015 | 10659  | SW Section 37       | 1S       | 13E   | 430477 | 1105 |
| Rawhide 20    | 2015 | 10660  | SE Section 34       | 1S       | 13E   | 430478 | 1106 |
| Rawhide 21    | 2015 | 10661  | SWSE Section 34     | 1S       | 13E   | 430479 | 1107 |
| Rawhide 22    | 2015 | 10662  | SE Section 34       | 1S       | 13E   | 430480 | 1108 |
| Rawhide 23    | 2015 | 10663  | SE Section 35       | 1S       | 13E   | 430481 | 1109 |
| Rawhide 24    | 2015 | 10664  | NWSection 34        | 1S       | 13E   | 430482 | 1110 |
| Rawhide 25    | 2015 | 10665  | NWSection 34        | 1S       | 13E   | 430483 | 1111 |
| Rawhide 26    | 2015 | 10666  | NWSection 34        | 1S       | 13E   | 430484 | 1112 |
| Rawhide 27    | 2015 | 10667  | NWSection 34        | 1S       | 13E   | 430485 | 1113 |
| Rawhide 28    | 2015 | 10668  | SW Section 27       | 1S       | 13E   | 430486 | 1114 |
| Bridge 1      | 2016 | 31659  | SW Section 27       | 1S       | 12E   | 438266 | 1115 |
| Bridge 2      | 2016 | 31660  | NESE Section 21     | 1S       | 12E   | 438267 | 1116 |
| Bridge 3      | 2016 | 31661  | NESE Section 21     | 1S       | 12E   | 438268 | 1117 |
| Bridge 4      | 2016 | 31662  | NWNE Section 21     | 1S       | 12E   | 438269 | 1118 |
| Bridge 5      | 2016 | 31663  | NWSW Section 21     | 1S       | 12E   | 438270 | 1119 |
| Bridge 6      | 2016 | 31664  | NWSW Section 21     | 1S       | 12E   | 438271 | 1120 |
| Bridge 7      | 2016 | 31665  | NESE Section 20     | 1S       | 12E   | 438272 | 1121 |
| Bridge 8      | 2016 | 31666  | NENW Section 20     | 1S       | 12E   | 438273 | 1122 |
| Bridge 9      | 2016 | 31667  | NWSE Section 20     | 1S       | 12E   | 438274 | 1123 |
| Bridge 10     | 2016 | 31668  | NWSE Section 20     | 1S       | 12E   | 438275 | 1124 |
| Bridge 11     | 2016 | 31669  | NESW Section 20     | 1S       | 12E   | 438276 | 1125 |
| Bridge 12     | 2016 | 31670  | NWSE Section 20     | 1S       | 12E   | 438277 | 1126 |
| Bridge 13     | 2016 | 31671  | NWSW Section 20     | 1S       | 12E   | 438278 | 1127 |
| Bridge 14     | 2016 | 31672  | NWSW Section 20     | 1S       | 12E   | 438279 | 1128 |
| Bridge 15     | 2016 | 31673  | NENW Section 20     | 1S       | 12E   | 438280 | 1129 |
| Bridge 16     | 2016 | 31674  | NWSE Section 20     | 1S       | 12E   | 438281 | 1130 |
| Bridge 17     | 2016 | 31675  | SWNW Section 21     | 1S       | 12E   | 438282 | 1131 |
| Bridge 18     | 2016 | 31676  | SWNW Section 21     | 1S       | 12E   | 438283 | 1132 |
| Bridge 19     | 2016 | 31677  | NWSW Section 28     | 1S       | 12E   | 438284 | 1133 |
| Bridge 20     | 2016 | 31678  | NESE Section 29     | 1S       | 12E   | 438285 | 1134 |
| Bridge 21     | 2016 | 31679  | NENW Section 29     | 1S       | 12E   | 438286 | 1135 |
| Bridge 22     | 2016 | 31680  | NWSW Section 29     | 1S       | 12E   | 438287 | 1136 |
| Bridge 23     | 2016 | 31681  | NWSW Section 29     | 1S       | 12E   | 438288 | 1137 |
| Kay 4         | 2016 | 31682  | NESEW Section 29    | 1S       | 13E   | 438289 | 1138 |
| Kay 16        | 2016 | 31683  | SESW Section 21     | 1S       | 13E   | 438290 | 1139 |
| Kay 17        | 2016 | 31684  | NESE Section 21     | 1S       | 13E   | 438291 | 1140 |
| Raptor # 1    | 2006 | 135862 | SESE Section 21     | 1S       | 13E   | 374059 | 1141 |
| Raptor # 2    | 2006 | 135863 | SW 1/4 Section 12   | 1S       | 13E   | 374060 | 1142 |
| Raptor # 3    | 2006 | 135864 | SW 1/4 Section 13   | 1S       | 13E   | 374061 | 1143 |
| Raptor # 4    | 2006 | 135865 | NE 1/4 Section 12   | 1S       | 13E   | 374062 | 1144 |
| Raptor # 5    | 2006 | 135866 | NE 1/4 Section 13   | 1S       | 13E   | 374063 | 1145 |
| Raptor # 6    | 2006 | 135867 | SE 1/4 Section 2    | 1S       | 13E   | 374064 | 1146 |
| Raptor # 7    | 2006 | 135868 | SE 1/4 Section 2    | 1S       | 13E   | 374065 | 1147 |
| AHAB 45       | 2017 | 77545  | SE 1/4 Section 19   | 4S       | 13E   | 446091 | 1148 |
| AHAB 46       | 2017 | 77546  | SWSE 1/4 Section 19 | 4S       | 13E   | 446092 | 1149 |
| AHAB 47       | 2017 | 77547  | SW 1/4 Section 19   | 4S       | 13E   | 446093 | 1150 |
| AHAB 48       | 2017 | 77548  | SE 1/4 Section 24   | 4S       | 12E   | 446094 | 1151 |

RECEIVED  
 ARIZONA  
 PD 2-08  
 2018 SEP 20

Exhibit A

| Name of Claim | Book | Page  | Legal Description | Township | Range | AMC    |      |
|---------------|------|-------|-------------------|----------|-------|--------|------|
| AHAB 49       | 2017 | 77549 | SE 1/4 Section 24 | 4S       | 12E   | 446095 | 1152 |
| AHAB 50       | 2017 | 77550 | SE 1/4 Section 24 | 4S       | 12E   | 446096 | 1153 |
| AHAB 51       | 2017 | 77551 | SE 1/4 Section 24 | 4S       | 12E   | 446097 | 1154 |
| AHAB 52       | 2017 | 77552 | NE Section 26     | 4S       | 12E   | 446098 | 1155 |
| AHAB 66       | 2017 | 77553 | NE Section 30     | 4S       | 13E   | 446099 | 1156 |
| AHAB 67       | 2017 | 77554 | NE Section 30     | 4S       | 13E   | 446100 | 1157 |
| AHAB 68       | 2017 | 77555 | NW Section 30     | 4S       | 13E   | 446101 | 1158 |
| AHAB 69       | 2017 | 77556 | NW Section 30     | 4S       | 13E   | 446102 | 1159 |
| AHAB 70       | 2017 | 77557 | NE Section 25     | 4S       | 12E   | 446103 | 1160 |
| AHAB 71       | 2017 | 77558 | NW Section 25     | 4S       | 12E   | 446104 | 1161 |
| AHAB 72       | 2017 | 77559 | NW Section 25     | 4S       | 12E   | 446105 | 1162 |
| AHAB 73       | 2017 | 77560 | NE Section 26     | 4S       | 12E   | 446106 | 1163 |
| AHAB 87       | 2017 | 77561 | NE Section 30     | 4S       | 13E   | 446107 | 1164 |
| AHAB 88       | 2017 | 77562 | NE Section 30     | 4S       | 13E   | 446108 | 1165 |
| AHAB 89       | 2017 | 77563 | NW Section 30     | 4S       | 13E   | 446109 | 1166 |
| AHAB 90       | 2017 | 77564 | NW Section 31     | 4S       | 13E   | 446110 | 1167 |
| AHAB 91       | 2017 | 77565 | NE Section 25     | 4S       | 12E   | 446111 | 1168 |
| AHAB 92       | 2017 | 77566 | NW Section 25     | 4S       | 12E   | 446112 | 1169 |
| AHAB 93       | 2017 | 77567 | NW Section 25     | 4S       | 12E   | 446113 | 1170 |
| AHAB 94       | 2017 | 77568 | NE Section 26     | 4S       | 12E   | 446114 | 1171 |
| AHAB 108      | 2017 | 77569 | NE Section 30     | 4S       | 13E   | 446115 | 1172 |
| AHAB 109      | 2017 | 77570 | NE Section 30     | 4S       | 13E   | 446116 | 1173 |
| AHAB 110      | 2017 | 77571 | NW Section 30     | 4S       | 13E   | 446117 | 1174 |
| AHAB 111      | 2017 | 77572 | NW Section 30     | 4S       | 13E   | 446118 | 1175 |
| AHAB 112      | 2017 | 77573 | NE Section 25     | 4S       | 12E   | 446119 | 1176 |
| AHAB 113      | 2017 | 77574 | NW Section 25     | 4S       | 12E   | 446120 | 1177 |
| AHAB 114      | 2017 | 77575 | NW Section 25     | 4S       | 12E   | 446121 | 1178 |
| AHAB 115      | 2017 | 77576 | NE Section 26     | 4S       | 12E   | 446122 | 1179 |
| AHAB 129      | 2017 | 77577 | NE Section 30     | 4S       | 13E   | 446123 | 1180 |
| AHAB 130      | 2017 | 77578 | NE Section 30     | 4S       | 13E   | 446124 | 1181 |
| AHAB 131      | 2017 | 77579 | NW Section 30     | 4S       | 13E   | 446125 | 1182 |
| AHAB 132      | 2017 | 77580 | NW Section 30     | 4S       | 13E   | 446126 | 1183 |
| AHAB 133      | 2017 | 77581 | NE Section 25     | 4S       | 12E   | 446127 | 1184 |
| AHAB 134      | 2017 | 77582 | NW Section 25     | 4S       | 12E   | 446128 | 1185 |
| AHAB 135      | 2017 | 77583 | NW Section 26     | 4S       | 12E   | 446129 | 1186 |
| AHAB 136      | 2017 | 77584 | NE Section 26     | 4S       | 13E   | 446130 | 1187 |
| AHAB 150      | 2017 | 77585 | SW Section 29     | 4S       | 13E   | 446131 | 1188 |
| AHAB 151      | 2017 | 77586 | SW Section 29     | 4S       | 13E   | 446132 | 1189 |
| AHAB 152      | 2017 | 77587 | SW Section 29     | 4S       | 13E   | 446133 | 1190 |
| AHAB 153      | 2017 | 77588 | SW Section 29     | 4S       | 13E   | 446134 | 1191 |
| AHAB 154      | 2017 | 77589 | SE Section 30     | 4S       | 13E   | 446135 | 1192 |
| AHAB 155      | 2017 | 77590 | SE Section 30     | 4S       | 13E   | 446136 | 1193 |
| AHAB 156      | 2017 | 77591 | SW Section 30     | 4S       | 13E   | 446137 | 1194 |
| AHAB 157      | 2017 | 77592 | SW Section 30     | 4S       | 13E   | 446138 | 1195 |
| AHAB 158      | 2017 | 77593 | SE Section 25     | 4S       | 12E   | 446139 | 1196 |
| AHAB 159      | 2017 | 77594 | SW Section 25     | 4S       | 12E   | 446140 | 1197 |
| AHAB 160      | 2017 | 77595 | SW Section 25     | 4S       | 12E   | 446141 | 1198 |
| AHAB 161      | 2017 | 77596 | SE Section 26     | 4S       | 12E   | 446142 | 1199 |
| AHAB 175      | 2017 | 77597 | SW Section 29     | 4S       | 13E   | 446143 | 1200 |
| AHAB 176      | 2017 | 77598 | SW Section 29     | 4S       | 13E   | 446144 | 1201 |
| AHAB 177      | 2017 | 77599 | SE Section 30     | 4S       | 13E   | 446145 | 1202 |
| AHAB 178      | 2017 | 77600 | SE Section 30     | 4S       | 13E   | 446146 | 1203 |
| AHAB 179      | 2017 | 77601 | SW Section 30     | 4S       | 13E   | 446147 | 1204 |
| AHAB 180      | 2017 | 77602 | SW Section 30     | 4S       | 13E   | 446148 | 1205 |
| AHAB 181      | 2017 | 77603 | SE Section 25     | 4S       | 12E   | 446149 | 1206 |
| AHAB 182      | 2017 | 77604 | SW Section 25     | 4S       | 12E   | 446150 | 1207 |

RECEIVED  
 SEP 20 2:08 PM '11  
 GENERAL INVESTOR

Exhibit A

| Name of Claim | Book | Page  | Legal Description | Township | Range | AMC    |      |
|---------------|------|-------|-------------------|----------|-------|--------|------|
| AHAB 183      | 2017 | 77605 | SW Section 25     | 4S       | 12E   | 446151 | 1208 |
| AHAB 184      | 2017 | 77606 | SE Section 26     | 4S       | 12E   | 446152 | 1209 |
| AHAB 198      | 2017 | 77607 | SW Section 29     | 4S       | 13E   | 446153 | 1210 |
| AHAB 199      | 2017 | 77608 | SW Section 29     | 4S       | 13E   | 446154 | 1211 |
| AHAB 200      | 2017 | 77609 | SE Section 30     | 4S       | 13E   | 446155 | 1212 |
| AHAB 201      | 2017 | 77610 | SW Section 30     | 4S       | 13E   | 446156 | 1213 |
| AHAB 203      | 2017 | 77611 | SW Section 30     | 4S       | 13E   | 446157 | 1214 |
| AHAB 204      | 2017 | 77612 | SE Section 25     | 4S       | 12E   | 446158 | 1215 |
| AHAB 205      | 2017 | 77613 | SW Section 25     | 4S       | 12E   | 446159 | 1216 |
| AHAB 206      | 2017 | 77614 | SW Section 25     | 4S       | 12E   | 446160 | 1217 |
| AHAB 207      | 2017 | 77615 | SE Section 26     | 4S       | 12E   | 446161 | 1218 |
| AHAB 224      | 2017 | 77616 | SW Section 29     | 4S       | 13E   | 446162 | 1219 |
| AHAB 225      | 2017 | 77617 | SW Section 29     | 4S       | 13E   | 446163 | 1220 |
| AHAB 227      | 2017 | 77618 | SE Section 25     | 4S       | 12E   | 446164 | 1221 |
| AHAB 228      | 2017 | 77619 | SW Section 25     | 4S       | 12E   | 446165 | 1222 |
| AHAB 229      | 2017 | 77620 | SW Section 25     | 4S       | 12E   | 446166 | 1223 |
| AHAB 230      | 2017 | 77621 | SE Section 26     | 4S       | 12E   | 446167 | 1224 |
| AHAB 252      | 2017 | 77622 | NE Section 35     | 4S       | 12E   | 446168 | 1225 |
| AHAB 253      | 2017 | 77623 | NE Section 35     | 4S       | 12E   | 446169 | 1226 |
| AHAB 264      | 2017 | 77624 | NE Section 31     | 4S       | 13E   | 446170 | 1227 |
| AHAB 265      | 2017 | 77625 | NE Section 31     | 4S       | 13E   | 446171 | 1228 |
| AHAB 267      | 2017 | 77626 | NE Section 35     | 4S       | 12E   | 446172 | 1229 |
| AHAB 268      | 2017 | 77627 | NE Section 35     | 4S       | 12E   | 446173 | 1230 |
| AHAB 278      | 2017 | 77628 | NW Section 31     | 4S       | 13E   | 446174 | 1231 |
| AHAB 279      | 2017 | 77629 | NE Section 31     | 4S       | 13E   | 446175 | 1232 |
| AHAB 280      | 2017 | 77630 | NE Section 31     | 4S       | 13E   | 446176 | 1233 |
| AHAB 281      | 2017 | 77631 | NW Section 31     | 4S       | 13E   | 446177 | 1234 |
| AHAB 282      | 2017 | 77632 | NE Section 35     | 4S       | 12E   | 446178 | 1235 |
| AHAB 283      | 2017 | 77633 | NE Section 35     | 4S       | 12E   | 446179 | 1236 |
| AHAB 293      | 2017 | 77634 | NW Section 31     | 4S       | 13E   | 446180 | 1237 |
| AHAB 294      | 2017 | 77635 | NE Section 31     | 4S       | 12E   | 446181 | 1238 |
| AHAB 295      | 2017 | 77636 | NE Section 31     | 4S       | 12E   | 446182 | 1239 |
| AHAB 296      | 2017 | 77637 | NW Section 31     | 4S       | 13E   | 446183 | 1240 |
| AHAB 297      | 2017 | 77638 | NE Section 35     | 4S       | 12E   | 446184 | 1241 |
| AHAB 298      | 2017 | 77639 | NE Section 35     | 4S       | 12E   | 446185 | 1242 |
| AHAB 308      | 2017 | 77640 | SW Section 31     | 4S       | 13E   | 446186 | 1243 |
| AHAB 309      | 2017 | 77641 | SE Section 31     | 4S       | 12E   | 446187 | 1244 |
| AHAB 310      | 2017 | 77642 | SE Section 31     | 4S       | 12E   | 446188 | 1245 |
| AHAB 311      | 2017 | 77643 | SW Section 31     | 4S       | 13E   | 446189 | 1246 |
| AHAB 312      | 2017 | 77644 | SE Section 35     | 4S       | 12E   | 446190 | 1247 |
| AHAB 313      | 2017 | 77645 | SE Section 35     | 4S       | 12E   | 446191 | 1248 |
| AHAB 323      | 2017 | 77646 | SW Section 31     | 4S       | 13E   | 446192 | 1249 |
| AHAB 324      | 2017 | 77647 | SE Section 31     | 4S       | 13E   | 446193 | 1250 |
| AHAB 325      | 2017 | 77648 | SE Section 31     | 4S       | 13E   | 446194 | 1251 |
| AHAB 326      | 2017 | 77649 | SW Section 31     | 4S       | 13E   | 446195 | 1252 |
| AHAB 327      | 2017 | 77650 | SE Section 35     | 4S       | 12E   | 446196 | 1253 |
| AHAB 328      | 2017 | 77651 | SE Section 35     | 4S       | 12E   | 446197 | 1254 |
| AHAB 338      | 2017 | 77652 | SW Section 31     | 4S       | 13E   | 446198 | 1255 |
| AHAB 339      | 2017 | 77653 | SE Section 31     | 4S       | 13E   | 446199 | 1256 |
| AHAB 340      | 2017 | 77654 | SE Section 31     | 4S       | 13E   | 446200 | 1257 |
| AHAB 341      | 2017 | 77655 | SW Section 31     | 4S       | 13E   | 446201 | 1258 |
| AHAB 342      | 2017 | 77656 | SE Section 35     | 4S       | 12E   | 446202 | 1259 |
| AHAB 343      | 2017 | 77657 | SE Section 35     | 4S       | 12E   | 446203 | 1260 |
| AHAB 353      | 2017 | 77658 | SW Section 31     | 4S       | 13E   | 446204 | 1261 |
| AHAB 354      | 2017 | 77659 | SE Section 31     | 4S       | 13E   | 446205 | 1262 |
| AHAB 355      | 2017 | 77660 | SE Section 31     | 4S       | 13E   | 446206 | 1263 |

RECEIVED  
 20 SEP 20 11:08 AM  
 2017

Exhibit A

| Name of Claim | Book | Page  | Legal Description | Township | Range | AMC    |
|---------------|------|-------|-------------------|----------|-------|--------|
| AHAB 356      | 2017 | 77661 | SW Section 31     | 4S       | 13E   | 446207 |
| AHAB 357      | 2017 | 77662 | SE Section 35     | 4S       | 12E   | 446208 |
| AHAB 358      | 2017 | 77663 | SE Section 35     | 4S       | 12E   | 446209 |
| AHAB 368      | 2017 | 77664 | SW Section 31     | 4S       | 13E   | 446210 |
| AHAB 369      | 2017 | 77665 | SE Section 35     | 4S       | 12E   | 446211 |
| AHAB 370      | 2017 | 77666 | SE Section 35     | 4S       | 12E   | 446212 |
| AHAB 379      | 2017 | 77667 | SE Section 31     | 4S       | 13E   | 446213 |
| AHAB 380      | 2017 | 77668 | SE Section 31     | 4S       | 13E   | 446214 |
| AHAB 381      | 2017 | 77669 | SW Section 31     | 4S       | 13E   | 446215 |
| AHAB 383      | 2017 | 77670 | NW Section 5      | 5S       | 13E   | 446216 |
| AHAB 384      | 2017 | 77671 | NW Section 5      | 5S       | 13E   | 446217 |
| AHAB 385      | 2017 | 77672 | NW Section 5      | 5S       | 13E   | 446218 |
| AHAB 386      | 2017 | 77673 | NW Section 6      | 5S       | 13E   | 446219 |
| AHAB 387      | 2017 | 77674 | NW Section 1      | 5S       | 12E   | 446220 |
| AHAB 388      | 2017 | 77675 | NE Section 1      | 5S       | 12E   | 446221 |
| AHAB 389      | 2017 | 77676 | NE Section 1      | 5S       | 12E   | 446222 |
| AHAB 390      | 2017 | 77677 | NW Section 1      | 5S       | 12E   | 446223 |
| AHAB 391      | 2017 | 77678 | NW Section 5      | 5S       | 13E   | 446224 |
| AHAB 392      | 2017 | 77679 | NW Section 5      | 5S       | 13E   | 446225 |
| AHAB 393      | 2017 | 77680 | NE Section 6      | 5S       | 13E   | 446226 |
| AHAB 394      | 2017 | 77681 | NE Section 6      | 5S       | 13E   | 446227 |
| AHAB 395      | 2017 | 77682 | NW Section 6      | 5S       | 13E   | 446228 |
| AHAB 405      | 2017 | 77683 | NW Section 1      | 5S       | 12E   | 446229 |
| AHAB 406      | 2017 | 77684 | NE Section 1      | 5S       | 12E   | 446230 |
| AHAB 407      | 2017 | 77685 | NE Section 1      | 5S       | 12E   | 446231 |
| AHAB 408      | 2017 | 77686 | NW Section 1      | 5S       | 12E   | 446232 |
| AHAB 409      | 2017 | 77687 | NW Section 5      | 5S       | 13E   | 446233 |
| AHAB 410      | 2017 | 77688 | NW Section 5      | 5S       | 13E   | 446234 |
| AHAB 411      | 2017 | 77689 | NE Section 6      | 5S       | 13E   | 446235 |
| AHAB 412      | 2017 | 77690 | NW Section 6      | 5S       | 13E   | 446236 |
| AHAB 413      | 2017 | 77691 | NW Section 6      | 5S       | 13E   | 446237 |
| AHAB 423      | 2017 | 77692 | NW Section 5      | 5S       | 13E   | 446238 |
| AHAB 424      | 2017 | 77693 | NW Section 1      | 5S       | 12E   | 446239 |
| AHAB 425      | 2017 | 77694 | NE Section 1      | 5S       | 12E   | 446240 |
| AHAB 426      | 2017 | 77695 | NE Section 1      | 5S       | 12E   | 446241 |
| AHAB 427      | 2017 | 77696 | NW Section 1      | 5S       | 12E   | 446242 |
| AHAB 428      | 2017 | 77697 | NW Section 5      | 5S       | 13E   | 446243 |
| AHAB 429      | 2017 | 77698 | NW Section 5      | 5S       | 13E   | 446244 |
| AHAB 430      | 2017 | 77699 | NE Section 6      | 5S       | 13E   | 446245 |
| AHAB 431      | 2017 | 77700 | NW Section 6      | 5S       | 13E   | 446246 |
| AHAB 432      | 2017 | 77701 | NW Section 6      | 5S       | 13E   | 446247 |
| AHAB 442      | 2017 | 77702 | NW Section 1      | 5S       | 12E   | 446248 |
| AHAB 443      | 2017 | 77703 | NE Section 1      | 5S       | 12E   | 446249 |
| AHAB 444      | 2017 | 77704 | NE Section 1      | 5S       | 12E   | 446250 |
| AHAB 445      | 2017 | 77705 | NW Section 1      | 5S       | 12E   | 446251 |
| AHAB 446      | 2017 | 77706 | NW Section 5      | 5S       | 13E   | 446252 |
| AHAB 447      | 2017 | 77707 | NW Section 5      | 5S       | 13E   | 446253 |
| AHAB 448      | 2017 | 77708 | NE Section 6      | 5S       | 13E   | 446254 |
| AHAB 449      | 2017 | 77709 | NW Section 6      | 5S       | 13E   | 446255 |
| AHAB 450      | 2017 | 77710 | NW Section 6      | 5S       | 13E   | 446256 |
| AHAB 460      | 2017 | 77711 | NW Section 5      | 5S       | 13E   | 446257 |
| AHAB 461      | 2017 | 77712 | NW Section 5      | 5S       | 13E   | 446258 |
| AHAB 462      | 2017 | 77713 | NW Section 1      | 5S       | 12E   | 446259 |
| AHAB 463      | 2017 | 77714 | NW Section 1      | 5S       | 12E   | 446260 |
| AHAB 464      | 2017 | 77715 | NW Section 1      | 5S       | 12E   | 446261 |
| AHAB 465      | 2017 | 77716 | SW Section 5      | 5S       | 13E   | 446262 |

1264  
1265  
1266  
1267  
1268  
1269  
1270  
1271  
1272  
1273  
1274  
1275  
1276  
1277  
1278  
1279  
1280  
1281  
1282  
1283  
1284  
1285  
1286  
1287  
1288  
1289  
1290  
1291  
1292  
1293  
1294  
1295  
1296  
1297  
1298  
1299  
1300  
1301  
1302  
1303  
1304  
1305  
1306  
1307  
1308  
1309  
1310  
1311  
1312  
1313  
1314  
1315  
1316  
1317  
1318  
1319

RECEIVED  
JUL 26 2018  
FBI



Exhibit A

| Name of Claim | Book | Page  | Legal Description | Township | Range | AMC    |      |
|---------------|------|-------|-------------------|----------|-------|--------|------|
| AHAB 466      | 2017 | 77717 | SW Section 5      | 5S       | 13E   | 446263 | 1320 |
| AHAB 467      | 2017 | 77718 | SE Section 6      | 5S       | 13E   | 446264 | 1321 |
| AHAB 468      | 2017 | 77719 | SW Section 6      | 5S       | 13E   | 446265 | 1322 |
| AHAB 469      | 2017 | 77720 | SW Section 6      | 5S       | 13E   | 446266 | 1323 |
| AHAB 479      | 2017 | 77721 | SW Section 1      | 5S       | 12E   | 446267 | 1324 |
| AHAB 480      | 2017 | 77722 | SE Section 1      | 5S       | 12E   | 446268 | 1325 |
| AHAB 481      | 2017 | 77723 | SE Section 1      | 5S       | 12E   | 446269 | 1326 |
| AHAB 482      | 2017 | 77724 | SW Section 1      | 5S       | 12E   | 446270 | 1327 |
| AHAB 483      | 2017 | 77725 | SW Section 5      | 5S       | 13E   | 446271 | 1328 |
| AHAB 484      | 2017 | 77726 | SW Section 5      | 5S       | 13E   | 446272 | 1329 |
| AHAB 485      | 2017 | 77727 | SE Section 6      | 5S       | 13E   | 446273 | 1330 |
| AHAB 486      | 2017 | 77728 | SW Section 6      | 5S       | 13E   | 446274 | 1331 |
| AHAB 487      | 2017 | 77729 | SW Section 6      | 5S       | 13E   | 446275 | 1332 |
| AHAB 496      | 2017 | 77730 | SW Section 5      | 5S       | 13E   | 446276 | 1333 |
| AHAB 497      | 2017 | 77731 | SW Section 1      | 5S       | 12E   | 446277 | 1334 |
| AHAB 498      | 2017 | 77732 | SE Section 1      | 5S       | 12E   | 446278 | 1335 |
| AHAB 499      | 2017 | 77733 | SE Section 1      | 5S       | 12E   | 446279 | 1336 |
| AHAB 500      | 2017 | 77734 | SW Section 1      | 5S       | 12E   | 446280 | 1337 |
| AHAB 501      | 2017 | 77735 | SW Section 5      | 5S       | 13E   | 446281 | 1338 |
| AHAB 502      | 2017 | 77736 | SW Section 5      | 5S       | 13E   | 446282 | 1339 |
| AHAB 513      | 2017 | 77737 | SW Section 1      | 5S       | 12E   | 446283 | 1340 |
| AHAB 514      | 2017 | 77738 | SE Section 1      | 5S       | 12E   | 446284 | 1341 |
| AHAB 515      | 2017 | 77739 | SE Section 1      | 5S       | 12E   | 446285 | 1342 |
| AHAB 516      | 2017 | 77740 | SW Section 1      | 5S       | 12E   | 446286 | 1343 |
| AHAB 517      | 2017 | 77741 | SW Section 5      | 5S       | 13E   | 446287 | 1344 |
| AHAB 518      | 2017 | 77742 | SW Section 5      | 5S       | 13E   | 446288 | 1345 |
| AHAB 529      | 2017 | 77743 | SW Section 1      | 5S       | 12E   | 446289 | 1346 |
| AHAB 530      | 2017 | 77744 | SE Section 1      | 5S       | 12E   | 446290 | 1347 |
| AHAB 531      | 2017 | 77745 | SE Section 1      | 5S       | 12E   | 446291 | 1348 |
| AHAB 532      | 2017 | 77746 | SW Section 1      | 5S       | 12E   | 446292 | 1349 |
| AHAB 533      | 2017 | 77747 | SW Section 5      | 5S       | 13E   | 446293 | 1350 |
| AHAB 535      | 2017 | 77748 | SW Section 5      | 5S       | 13E   | 446294 | 1351 |
| AHAB 536      | 2017 | 77749 | SW Section 5      | 5S       | 13E   | 446295 | 1352 |
| AHAB 503      | 2017 | 77750 | SE Section 6      | 5S       | 13E   | 446296 | 1353 |
| AHAB 504      | 2017 | 77751 | SW Section 6      | 5S       | 13E   | 446297 | 1354 |
| AHAB 505      | 2017 | 77752 | SW Section 6      | 5S       | 13E   | 446298 | 1355 |
| AHAB 519      | 2017 | 77753 | SE Section 6      | 5S       | 13E   | 446299 | 1356 |
| AHAB 520      | 2017 | 77754 | SW Section 6      | 5S       | 13E   | 446300 | 1357 |
| AHAB 521      | 2017 | 77755 | SW Section 6      | 5S       | 13E   | 446301 | 1358 |
| AHAB 537      | 2017 | 77756 | SE Section 6      | 5S       | 13E   | 446302 | 1359 |
| AHAB 538      | 2017 | 77757 | SW Section 6      | 5S       | 13E   | 446303 | 1360 |
| AHAB 539      | 2017 | 77758 | SW Section 6      | 5S       | 13E   | 446304 | 1361 |
| AHAB 551      | 2017 | 77759 | SE Section 1      | 5S       | 12E   | 446305 | 1362 |
| AHAB 552      | 2017 | 77760 | SE Section 1      | 5S       | 12E   | 446306 | 1363 |
| AHAB 553      | 2017 | 77761 | SW Section 1      | 5S       | 12E   | 446307 | 1364 |
| AHAB 554      | 2017 | 77762 | NE Section 7      | 5S       | 13E   | 446308 | 1365 |
| AHAB 555      | 2017 | 77763 | NE Section 7      | 5S       | 13E   | 446309 | 1366 |
| AHAB 556      | 2017 | 77764 | NW Section 7      | 5S       | 13E   | 446310 | 1367 |
| AHAB 557      | 2017 | 77765 | NW Section 7      | 5S       | 13E   | 446311 | 1368 |
| AHAB 558      | 2017 | 77766 | SW Section 1      | 5S       | 12E   | 446312 | 1369 |
| AHAB 570      | 2017 | 77767 | NE Section 7      | 5S       | 13E   | 446313 | 1370 |
| AHAB 571      | 2017 | 77768 | NE Section 7      | 5S       | 13E   | 446314 | 1371 |
| AHAB 572      | 2017 | 77769 | NW Section 7      | 5S       | 13E   | 446315 | 1372 |
| AHAB 573      | 2017 | 77770 | NW Section 7      | 5S       | 13E   | 446316 | 1373 |
| AHAB 585      | 2017 | 77771 | NE Section 7      | 5S       | 13E   | 446317 | 1374 |
| AHAB 586      | 2017 | 77772 | NE Section 7      | 5S       | 13E   | 446318 | 1375 |

RECEIVED  
 2018 SEP 20 PM 2:08  
 CLAIMS SECTION

Exhibit A

| Name of Claim | Book | Page  | Legal Description | Township | Range | AMC    |      |
|---------------|------|-------|-------------------|----------|-------|--------|------|
| AHAB 587      | 2017 | 77773 | NW Section 7      | 5S       | 13E   | 446319 | 1376 |
| AHAB 588      | 2017 | 77774 | NW Section 7      | 5S       | 13E   | 446320 | 1377 |
| AHAB 600      | 2017 | 77775 | NE Section 7      | 5S       | 13E   | 446321 | 1378 |
| AHAB 601      | 2017 | 77776 | NE Section 7      | 5S       | 13E   | 446322 | 1379 |
| AHAB 602      | 2017 | 77777 | NW Section 7      | 5S       | 13E   | 446323 | 1380 |
| AHAB 603      | 2017 | 77778 | NW Section 7      | 5S       | 13E   | 446324 | 1381 |
| AHAB 615      | 2017 | 77779 | NE Section 7      | 5S       | 13E   | 446325 | 1382 |
| AHAB 616      | 2017 | 77780 | NE Section 7      | 5S       | 13E   | 446326 | 1383 |
| AHAB 617      | 2017 | 77781 | NW Section 7      | 5S       | 13E   | 446327 | 1384 |
| AHAB 618      | 2017 | 77782 | NW Section 7      | 5S       | 13E   | 446328 | 1385 |
| AHAB 1        | 2017 | 84183 | SE Section 22     | 4S       | 12E   | 446637 | 1386 |
| AHAB 2        | 2017 | 84184 | SE Section 22     | 4S       | 12E   | 446638 | 1387 |
| AHAB 3        | 2017 | 84185 | SE Section 22     | 4S       | 12E   | 446639 | 1388 |
| AHAB 4        | 2017 | 84186 | SW Section 22     | 4S       | 12E   | 446640 | 1389 |
| AHAB 5        | 2017 | 84187 | SE Section 21     | 4S       | 12E   | 446641 | 1390 |
| AHAB 6        | 2017 | 84188 | SW Section 21     | 4S       | 12E   | 446642 | 1391 |
| AHAB 12       | 2017 | 84189 | SE Section 22     | 4S       | 12E   | 446643 | 1392 |
| AHAB 13       | 2017 | 84190 | SE Section 22     | 4S       | 12E   | 446644 | 1393 |
| AHAB 14       | 2017 | 84191 | SE Section 22     | 4S       | 12E   | 446645 | 1394 |
| AHAB 15       | 2017 | 84192 | SW Section 21     | 4S       | 12E   | 446646 | 1395 |
| AHAB 16       | 2017 | 84193 | SE Section 21     | 4S       | 12E   | 446647 | 1396 |
| AHAB 17       | 2017 | 84194 | SW Section 21     | 4S       | 12E   | 446648 | 1397 |
| AHAB 23       | 2017 | 84195 | SE Section 22     | 4S       | 12E   | 446649 | 1398 |
| AHAB 24       | 2017 | 84196 | SE Section 22     | 4S       | 12E   | 446650 | 1399 |
| AHAB 25       | 2017 | 84197 | SW Section 22     | 4S       | 12E   | 446651 | 1400 |
| AHAB 26       | 2017 | 84198 | SW Section 22     | 4S       | 12E   | 446652 | 1401 |
| AHAB 27       | 2017 | 84199 | SE Section 21     | 4S       | 12E   | 446653 | 1402 |
| AHAB 28       | 2017 | 84200 | SW Section 21     | 4S       | 12E   | 446654 | 1403 |
| AHAB 34       | 2017 | 84201 | SE Section 22     | 4S       | 12E   | 446655 | 1404 |
| AHAB 35       | 2017 | 84202 | SE Section 22     | 4S       | 12E   | 446656 | 1405 |
| AHAB 36       | 2017 | 84203 | SE Section 22     | 4S       | 12E   | 446657 | 1406 |
| AHAB 37       | 2017 | 84204 | SE Section 21     | 4S       | 12E   | 446658 | 1407 |
| AHAB 38       | 2017 | 84205 | SE Section 21     | 4S       | 12E   | 446659 | 1408 |
| AHAB 39       | 2017 | 84206 | SW Section 21     | 4S       | 12E   | 446660 | 1409 |
| AHAB 53       | 2017 | 84207 | NE Section 26     | 4S       | 12E   | 446661 | 1410 |
| AHAB 54       | 2017 | 84208 | NW Section 26     | 4S       | 12E   | 446662 | 1411 |
| AHAB 55       | 2017 | 84209 | NE Section 27     | 4S       | 12E   | 446663 | 1412 |
| AHAB 56       | 2017 | 84210 | NE Section 27     | 4S       | 12E   | 446664 | 1413 |
| AHAB 57       | 2017 | 84211 | NE Section 27     | 4S       | 12E   | 446665 | 1414 |
| AHAB 58       | 2017 | 84212 | NW Section 27     | 4S       | 12E   | 446666 | 1415 |
| AHAB 74       | 2017 | 84213 | NE Section 26     | 4S       | 12E   | 446667 | 1416 |
| AHAB 75       | 2017 | 84214 | NW Section 26     | 4S       | 12E   | 446668 | 1417 |
| AHAB 76       | 2017 | 84215 | NE Section 27     | 4S       | 12E   | 446669 | 1418 |
| AHAB 77       | 2017 | 84216 | NE Section 27     | 4S       | 12E   | 446670 | 1419 |
| AHAB 78       | 2017 | 84217 | NE Section 27     | 4S       | 12E   | 446671 | 1420 |
| AHAB 79       | 2017 | 84218 | NW Section 27     | 4S       | 12E   | 446672 | 1421 |
| AHAB 95       | 2017 | 84219 | NE Section 26     | 4S       | 12E   | 446673 | 1422 |
| AHAB 96       | 2017 | 84220 | NW Section 26     | 4S       | 12E   | 446674 | 1423 |
| AHAB 97       | 2017 | 84221 | NE Section 27     | 4S       | 12E   | 446675 | 1424 |
| AHAB 98       | 2017 | 84222 | NE Section 27     | 4S       | 12E   | 446676 | 1425 |
| AHAB 99       | 2017 | 84223 | NE Section 27     | 4S       | 12E   | 446677 | 1426 |
| AHAB 100      | 2017 | 84224 | NW Section 27     | 4S       | 12E   | 446678 | 1427 |
| AHAB 116      | 2017 | 84225 | NE Section 26     | 4S       | 12E   | 446679 | 1428 |
| AHAB 117      | 2017 | 84226 | NW Section 26     | 4S       | 12E   | 446680 | 1429 |
| AHAB 118      | 2017 | 84227 | NE Section 27     | 4S       | 12E   | 446681 | 1430 |
| AHAB 119      | 2017 | 84228 | NE Section 27     | 4S       | 12E   | 446682 | 1431 |

RECEIVED  
 SEP 20 2 08 PM '18  
 TOWN OF GNA

Exhibit A

| Name of Claim | Book | Page  | Legal Description | Township | Range | AMC    |      |
|---------------|------|-------|-------------------|----------|-------|--------|------|
| AHAB 120      | 2017 | 84229 | NE Section 27     | 4S       | 12E   | 446683 | 1432 |
| AHAB 121      | 2017 | 84230 | NW Section 27     | 4S       | 12E   | 446684 | 1433 |
| AHAB 137      | 2017 | 84231 | NE Section 26     | 4S       | 12E   | 446685 | 1434 |
| AHAB 138      | 2017 | 84232 | SW Section 26     | 4S       | 12E   | 446686 | 1435 |
| AHAB 139      | 2017 | 84233 | SE Section 27     | 4S       | 12E   | 446687 | 1436 |
| AHAB 140      | 2017 | 84234 | SE Section 27     | 4S       | 12E   | 446688 | 1437 |
| AHAB 141      | 2017 | 84235 | NE Section 27     | 4S       | 12E   | 446689 | 1438 |
| AHAB 142      | 2017 | 84236 | SW Section 27     | 4S       | 12E   | 446690 | 1439 |
| AHAB 162      | 2017 | 84237 | SE Section 26     | 4S       | 12E   | 446691 | 1440 |
| AHAB 163      | 2017 | 84238 | SW Section 26     | 4S       | 12E   | 446692 | 1441 |
| AHAB 164      | 2017 | 84239 | SE Section 27     | 4S       | 12E   | 446693 | 1442 |
| AHAB 165      | 2017 | 84240 | SE Section 27     | 4S       | 12E   | 446694 | 1443 |
| AHAB 166      | 2017 | 84241 | SE Section 27     | 4S       | 12E   | 446695 | 1444 |
| AHAB 167      | 2017 | 84242 | SW Section 27     | 4S       | 12E   | 446696 | 1445 |
| AHAB 185      | 2017 | 84243 | SE Section 26     | 4S       | 12E   | 446697 | 1446 |
| AHAB 186      | 2017 | 84244 | SW Section 26     | 4S       | 12E   | 446698 | 1447 |
| AHAB 187      | 2017 | 84245 | SE Section 27     | 4S       | 12E   | 446699 | 1448 |
| AHAB 188      | 2017 | 84246 | SE Section 27     | 4S       | 12E   | 446700 | 1449 |
| AHAB 189      | 2017 | 84247 | SE Section 27     | 4S       | 12E   | 446701 | 1450 |
| AHAB 190      | 2017 | 84248 | SW Section 27     | 4S       | 12E   | 446702 | 1451 |
| AHAB 202      | 2017 | 84249 | SW Section 30     | 4S       | 13E   | 446703 | 1452 |
| AHAB 208      | 2017 | 84250 | SE Section 26     | 4S       | 12E   | 446704 | 1453 |
| AHAB 209      | 2017 | 84251 | SW Section 26     | 4S       | 12E   | 446705 | 1454 |
| AHAB 210      | 2017 | 84252 | SE Section 27     | 4S       | 12E   | 446706 | 1455 |
| AHAB 211      | 2017 | 84253 | SE Section 27     | 4S       | 12E   | 446707 | 1456 |
| AHAB 212      | 2017 | 84254 | SE Section 27     | 4S       | 12E   | 446708 | 1457 |
| AHAB 213      | 2017 | 84255 | SW Section 27     | 4S       | 12E   | 446709 | 1458 |
| AHAB 231      | 2017 | 84256 | SE Section 26     | 4S       | 12E   | 446710 | 1459 |
| AHAB 232      | 2017 | 84257 | SW Section 26     | 4S       | 12E   | 446711 | 1460 |
| AHAB 233      | 2017 | 84258 | SE Section 27     | 4S       | 12E   | 446712 | 1461 |
| AHAB 234      | 2017 | 84259 | SE Section 27     | 4S       | 12E   | 446713 | 1462 |
| AHAB 235      | 2017 | 84260 | SE Section 27     | 4S       | 12E   | 446714 | 1463 |
| AHAB 236      | 2017 | 84261 | SW Section 27     | 4S       | 12E   | 446715 | 1464 |
| AHAB 254      | 2017 | 84262 | NW Section 35     | 4S       | 12E   | 446716 | 1465 |
| AHAB 255      | 2017 | 84263 | NW Section 35     | 4S       | 12E   | 446717 | 1466 |
| AHAB 256      | 2017 | 84264 | NE Section 34     | 4S       | 12E   | 446718 | 1467 |
| AHAB 257      | 2017 | 84265 | NW Section 34     | 4S       | 12E   | 446719 | 1468 |
| AHAB 258      | 2017 | 84266 | NW Section 34     | 4S       | 12E   | 446720 | 1469 |
| AHAB 269      | 2017 | 84267 | NW Section 35     | 4S       | 12E   | 446721 | 1470 |
| AHAB 270      | 2017 | 84268 | NW Section 35     | 4S       | 12E   | 446722 | 1471 |
| AHAB 271      | 2017 | 84269 | NE Section 34     | 4S       | 12E   | 446723 | 1472 |
| AHAB 272      | 2017 | 84270 | NW Section 34     | 4S       | 12E   | 446724 | 1473 |
| AHAB 273      | 2017 | 84271 | NW Section 34     | 4S       | 12E   | 446725 | 1474 |
| AHAB 284      | 2017 | 84272 | NW Section 35     | 4S       | 12E   | 446726 | 1475 |
| AHAB 285      | 2017 | 84273 | NW Section 35     | 4S       | 12E   | 446727 | 1476 |
| AHAB 286      | 2017 | 84274 | NE Section 34     | 4S       | 12E   | 446728 | 1477 |
| AHAB 287      | 2017 | 84275 | NW Section 34     | 4S       | 12E   | 446729 | 1478 |
| AHAB 288      | 2017 | 84276 | NW Section 34     | 4S       | 12E   | 446730 | 1479 |
| AHAB 299      | 2017 | 84277 | NW Section 35     | 4S       | 12E   | 446731 | 1480 |
| AHAB 300      | 2017 | 84278 | NW Section 35     | 4S       | 12E   | 446732 | 1481 |
| AHAB 301      | 2017 | 84279 | NE Section 34     | 4S       | 12E   | 446733 | 1482 |
| AHAB 302      | 2017 | 84280 | NW Section 34     | 4S       | 12E   | 446734 | 1483 |
| AHAB 303      | 2017 | 84281 | NW Section 34     | 4S       | 12E   | 446735 | 1484 |
| AHAB 314      | 2017 | 84282 | NW Section 35     | 4S       | 12E   | 446736 | 1485 |
| AHAB 315      | 2017 | 84283 | NW Section 35     | 4S       | 12E   | 446737 | 1486 |
| AHAB 316      | 2017 | 84284 | NE Section 34     | 4S       | 12E   | 446738 | 1487 |

PHOENIX, ARIZONA  
 DEPARTMENT OF REVENUE  
 OFFICE  
 08

Exhibit A

| Name of Claim | Book | Page  | Legal Description | Township | Range | AMC    |      |
|---------------|------|-------|-------------------|----------|-------|--------|------|
| AHAB 317      | 2017 | 84285 | SW Section 34     | 4S       | 12E   | 446739 | 1488 |
| AHAB 318      | 2017 | 84286 | SW Section 34     | 4S       | 12E   | 446740 | 1489 |
| AHAB 329      | 2017 | 84287 | SW Section 35     | 4S       | 12E   | 446741 | 1490 |
| AHAB 330      | 2017 | 84288 | SW Section 35     | 4S       | 12E   | 446742 | 1491 |
| AHAB 331      | 2017 | 84289 | SE Section 34     | 4S       | 12E   | 446743 | 1492 |
| AHAB 332      | 2017 | 84290 | SW Section 34     | 4S       | 12E   | 446744 | 1493 |
| AHAB 333      | 2017 | 84291 | SW Section 34     | 4S       | 12E   | 446745 | 1494 |
| AHAB 344      | 2017 | 84292 | SW Section 35     | 4S       | 12E   | 446746 | 1495 |
| AHAB 345      | 2017 | 84293 | SW Section 35     | 4S       | 12E   | 446747 | 1496 |
| AHAB 346      | 2017 | 84294 | SE Section 34     | 4S       | 12E   | 446748 | 1497 |
| AHAB 347      | 2017 | 84295 | SW Section 34     | 4S       | 12E   | 446749 | 1498 |
| AHAB 348      | 2017 | 84296 | SW Section 34     | 4S       | 12E   | 446750 | 1499 |
| AHAB 359      | 2017 | 84297 | SW Section 35     | 4S       | 12E   | 446751 | 1500 |
| AHAB 360      | 2017 | 84298 | SW Section 35     | 4S       | 12E   | 446752 | 1501 |
| AHAB 361      | 2017 | 84299 | SE Section 34     | 4S       | 12E   | 446753 | 1502 |
| AHAB 362      | 2017 | 84300 | SW Section 34     | 4S       | 12E   | 446754 | 1503 |
| AHAB 363      | 2017 | 84301 | SW Section 34     | 4S       | 12E   | 446755 | 1504 |
| AHAB 371      | 2017 | 84302 | SW Section 35     | 4S       | 12E   | 446756 | 1505 |
| AHAB 372      | 2017 | 84303 | SW Section 35     | 4S       | 12E   | 446757 | 1506 |
| AHAB 373      | 2017 | 84304 | SE Section 34     | 4S       | 12E   | 446758 | 1507 |
| AHAB 374      | 2017 | 84305 | SW Section 34     | 4S       | 12E   | 446759 | 1508 |
| AHAB 375      | 2017 | 84306 | SW Section 34     | 4S       | 12E   | 446760 | 1509 |
| AHAB 396      | 2017 | 84307 | NE Section 3      | 5S       | 12E   | 446761 | 1510 |
| AHAB 397      | 2017 | 84308 | NE Section 3      | 5S       | 12E   | 446762 | 1511 |
| AHAB 398      | 2017 | 84309 | NW Section 3      | 5S       | 12E   | 446763 | 1512 |
| AHAB 399      | 2017 | 84310 | NW Section 3      | 5S       | 12E   | 446764 | 1513 |
| AHAB 414      | 2017 | 84311 | NE Section 3      | 5S       | 12E   | 446765 | 1514 |
| AHAB 415      | 2017 | 84312 | NE Section 3      | 5S       | 12E   | 446766 | 1515 |
| AHAB 416      | 2017 | 84313 | NW Section 3      | 5S       | 12E   | 446767 | 1516 |
| AHAB 417      | 2017 | 84314 | NW Section 3      | 5S       | 12E   | 446768 | 1517 |
| AHAB 433      | 2017 | 84315 | NE Section 3      | 5S       | 12E   | 446769 | 1518 |
| AHAB 434      | 2017 | 84316 | NE Section 3      | 5S       | 12E   | 446770 | 1519 |
| AHAB 435      | 2017 | 84317 | NW Section 3      | 5S       | 12E   | 446771 | 1520 |
| AHAB 436      | 2017 | 84318 | NW Section 3      | 5S       | 12E   | 446772 | 1521 |
| AHAB 451      | 2017 | 84319 | NE Section 3      | 5S       | 12E   | 446773 | 1522 |
| AHAB 452      | 2017 | 84320 | NE Section 3      | 5S       | 12E   | 446774 | 1523 |
| AHAB 453      | 2017 | 84321 | NW Section 3      | 5S       | 12E   | 446775 | 1524 |
| AHAB 454      | 2017 | 84322 | NW Section 3      | 5S       | 12E   | 446776 | 1525 |
| AHAB 470      | 2017 | 84323 | SE Section 3      | 5S       | 12E   | 446777 | 1526 |
| AHAB 471      | 2017 | 84324 | NE Section 3      | 5S       | 12E   | 446778 | 1527 |
| AHAB 472      | 2017 | 84325 | SW Section 3      | 5S       | 12E   | 446779 | 1528 |
| AHAB 473      | 2017 | 84326 | NW Section 3      | 5S       | 12E   | 446780 | 1529 |
| AHAB 488      | 2017 | 84327 | SE Section 3      | 5S       | 12E   | 446781 | 1530 |
| AHAB 489      | 2017 | 84328 | SE Section 3      | 5S       | 12E   | 446782 | 1531 |
| AHAB 490      | 2017 | 84329 | SW Section 3      | 5S       | 12E   | 446783 | 1532 |
| AHAB 491      | 2017 | 84330 | SE Section 4      | 5S       | 12E   | 446784 | 1533 |
| AHAB 492      | 2017 | 84331 | SE Section 4      | 5S       | 12E   | 446785 | 1534 |
| AHAB 493      | 2017 | 84332 | SE Section 4      | 5S       | 12E   | 446786 | 1535 |
| AHAB 494      | 2017 | 84333 | SW Section 4      | 5S       | 12E   | 446787 | 1536 |
| AHAB 495      | 2017 | 84334 | SW Section 4      | 5S       | 12E   | 446788 | 1537 |
| AHAB 506      | 2017 | 84335 | SE Section 3      | 5S       | 12E   | 446789 | 1538 |
| AHAB 507      | 2017 | 84336 | SE Section 3      | 5S       | 12E   | 446790 | 1539 |
| AHAB 508      | 2017 | 84337 | SW Section 3      | 5S       | 12E   | 446791 | 1540 |
| AHAB 509      | 2017 | 84338 | SE Section 4      | 5S       | 12E   | 446792 | 1541 |
| AHAB 510      | 2017 | 84339 | SE Section 4      | 5S       | 12E   | 446793 | 1542 |
| AHAB 511      | 2017 | 84340 | SE Section 4      | 5S       | 12E   | 446794 | 1543 |

PIMA COUNTY ARIZONA  
 RECEIVED  
 OFFICE  
 SEP 20 2:08

Exhibit A

| Name of Claim | Book | Page  | Legal Description | Township | Range | AMC    |      |
|---------------|------|-------|-------------------|----------|-------|--------|------|
| AHAB 512      | 2017 | 84341 | SW Section 4      | 5S       | 12E   | 446795 | 1544 |
| AHAB 522      | 2017 | 84342 | SE Section 3      | 5S       | 12E   | 446796 | 1545 |
| AHAB 523      | 2017 | 84343 | SE Section 3      | 5S       | 12E   | 446797 | 1546 |
| AHAB 524      | 2017 | 84344 | SW Section 3      | 5S       | 12E   | 446798 | 1547 |
| AHAB 525      | 2017 | 84345 | SE Section 4      | 5S       | 12E   | 446799 | 1548 |
| AHAB 526      | 2017 | 84346 | SE Section 4      | 5S       | 12E   | 446800 | 1549 |
| AHAB 527      | 2017 | 84347 | SE Section 4      | 5S       | 12E   | 446801 | 1550 |
| AHAB 528      | 2017 | 84348 | SW Section 4      | 5S       | 12E   | 446802 | 1551 |
| AHAB 534      | 2017 | 84349 | SW Section 4      | 5S       | 12E   | 446803 | 1552 |
| AHAB 540      | 2017 | 84350 | SE Section 3      | 5S       | 12E   | 446804 | 1553 |
| AHAB 541      | 2017 | 84351 | SE Section 3      | 5S       | 12E   | 446805 | 1554 |
| AHAB 542      | 2017 | 84352 | SW Section 3      | 5S       | 12E   | 446806 | 1555 |
| AHAB 543      | 2017 | 84353 | SE Section 4      | 5S       | 12E   | 446807 | 1556 |
| AHAB 544      | 2017 | 84354 | SE Section 4      | 5S       | 12E   | 446808 | 1557 |
| AHAB 545      | 2017 | 84355 | SE Section 4      | 5S       | 12E   | 446809 | 1558 |
| AHAB 546      | 2017 | 84356 | SW Section 4      | 5S       | 12E   | 446810 | 1559 |
| AHAB 547      | 2017 | 84357 | SE Section 4      | 5S       | 12E   | 446811 | 1560 |
| AHAB 548      | 2017 | 84358 | SE Section 4      | 5S       | 12E   | 446812 | 1561 |
| AHAB 549      | 2017 | 84359 | SE Section 4      | 5S       | 12E   | 446813 | 1562 |
| AHAB 550      | 2017 | 84360 | SW Section 4      | 5S       | 12E   | 446814 | 1563 |
| AHAB 559      | 2017 | 84361 | NE Section 11     | 5S       | 12E   | 446815 | 1564 |
| AHAB 560      | 2017 | 84362 | NW Section 11     | 5S       | 12E   | 446816 | 1565 |
| AHAB 561      | 2017 | 84363 | NW Section 11     | 5S       | 12E   | 446817 | 1566 |
| AHAB 562      | 2017 | 84364 | NW Section 11     | 5S       | 12E   | 446818 | 1567 |
| AHAB 563      | 2017 | 84365 | NE Section 10     | 5S       | 12E   | 446819 | 1568 |
| AHAB 564      | 2017 | 84366 | NW Section 10     | 5S       | 12E   | 446820 | 1569 |
| AHAB 565      | 2017 | 84367 | NW Section 10     | 5S       | 12E   | 446821 | 1570 |
| AHAB 566      | 2017 | 84368 | NE Section 12     | 5S       | 12E   | 446822 | 1571 |
| AHAB 567      | 2017 | 84369 | NW Section 12     | 5S       | 12E   | 446823 | 1572 |
| AHAB 568      | 2017 | 84370 | NW Section 12     | 5S       | 12E   | 446824 | 1573 |
| AHAB 569      | 2017 | 84371 | NW Section 12     | 5S       | 12E   | 446825 | 1574 |
| AHAB 574      | 2017 | 84372 | NE Section 11     | 5S       | 12E   | 446826 | 1575 |
| AHAB 575      | 2017 | 84373 | NW Section 11     | 5S       | 12E   | 446827 | 1576 |
| AHAB 576      | 2017 | 84374 | NW Section 11     | 5S       | 12E   | 446828 | 1577 |
| AHAB 577      | 2017 | 84375 | NW Section 11     | 5S       | 12E   | 446829 | 1578 |
| AHAB 578      | 2017 | 84376 | NE Section 10     | 5S       | 12E   | 446830 | 1579 |
| AHAB 579      | 2017 | 84377 | NW Section 10     | 5S       | 12E   | 446831 | 1580 |
| AHAB 580      | 2017 | 84378 | NW Section 10     | 5S       | 12E   | 446832 | 1581 |
| AHAB 581      | 2017 | 84379 | NE Section 12     | 5S       | 12E   | 446833 | 1582 |
| AHAB 582      | 2017 | 84380 | NW Section 12     | 5S       | 12E   | 446834 | 1583 |
| AHAB 583      | 2017 | 87366 | NW Section 12     | 5S       | 12E   | 446835 | 1584 |
| AHAB 584      | 2017 | 84381 | NW Section 12     | 5S       | 12E   | 446836 | 1585 |
| AHAB 589      | 2017 | 84382 | NE Section 11     | 5S       | 12E   | 446837 | 1586 |
| AHAB 590      | 2017 | 84383 | NW Section 11     | 5S       | 12E   | 446838 | 1587 |
| AHAB 591      | 2017 | 84384 | NW Section 11     | 5S       | 12E   | 446839 | 1588 |
| AHAB 592      | 2017 | 84385 | NW Section 11     | 5S       | 12E   | 446840 | 1589 |
| AHAB 593      | 2017 | 84386 | NE Section 10     | 5S       | 12E   | 446841 | 1590 |
| AHAB 594      | 2017 | 84387 | NW Section 10     | 5S       | 12E   | 446842 | 1591 |
| AHAB 595      | 2017 | 84388 | NW Section 10     | 5S       | 12E   | 446843 | 1592 |
| AHAB 596      | 2017 | 84389 | NE Section 12     | 5S       | 12E   | 446844 | 1593 |
| AHAB 597      | 2017 | 84390 | NW Section 12     | 5S       | 12E   | 446845 | 1594 |
| AHAB 598      | 2017 | 84391 | NW Section 12     | 5S       | 12E   | 446846 | 1595 |
| AHAB 599      | 2017 | 84392 | NW Section 12     | 5S       | 12E   | 446847 | 1596 |
| AHAB 604      | 2017 | 84393 | NE Section 11     | 5S       | 12E   | 446848 | 1597 |
| AHAB 605      | 2017 | 84394 | NW Section 11     | 5S       | 12E   | 446849 | 1598 |
| AHAB 606      | 2017 | 84395 | NW Section 11     | 5S       | 12E   | 446850 | 1599 |

RECEIVED  
 2018 SEP 20 2:08 PM  
 COUNTY CLERK  
 DEPT. OF REVENUE  
 100 N. 3RD ST.  
 INDIANAPOLIS, IN 46204

Exhibit A

| Name of Claim | Book | Page  | Legal Description | Township | Range | AMC    |      |
|---------------|------|-------|-------------------|----------|-------|--------|------|
| AHAB 607      | 2017 | 84396 | NW Section 11     | 5S       | 12E   | 446851 | 1600 |
| AHAB 608      | 2017 | 84397 | NE Section 10     | 5S       | 12E   | 446852 | 1601 |
| AHAB 609      | 2017 | 84398 | NW Section 10     | 5S       | 12E   | 446853 | 1602 |
| AHAB 610      | 2017 | 84399 | NW Section 10     | 5S       | 12E   | 446854 | 1603 |
| AHAB 611      | 2017 | 84400 | NE Section 12     | 5S       | 12E   | 446855 | 1604 |
| AHAB 612      | 2017 | 84401 | NW Section 12     | 5S       | 12E   | 446856 | 1605 |
| AHAB 613      | 2017 | 84402 | NW Section 12     | 5S       | 12E   | 446857 | 1606 |
| AHAB 614      | 2017 | 84403 | NW Section 12     | 5S       | 12E   | 446858 | 1607 |
| AHAB 619      | 2017 | 84404 | NE Section 11     | 5S       | 12E   | 446859 | 1608 |
| AHAB 620      | 2017 | 84405 | NW Section 11     | 5S       | 12E   | 446860 | 1609 |
| AHAB 621      | 2017 | 84406 | NW Section 11     | 5S       | 12E   | 446861 | 1610 |
| AHAB 622      | 2017 | 84407 | NW Section 11     | 5S       | 12E   | 446862 | 1611 |
| AHAB 623      | 2017 | 84408 | NE Section 10     | 5S       | 12E   | 446863 | 1612 |
| AHAB 624      | 2017 | 84409 | NW Section 10     | 5S       | 12E   | 446864 | 1613 |
| AHAB 625      | 2017 | 84410 | NW Section 10     | 5S       | 12E   | 446865 | 1614 |
| AHAB 646      | 2018 | 20573 | SW Section 10     | 5S       | 12E   | 450067 | 1615 |
| AHAB 647      | 2018 | 20574 | SW Section 10     | 5S       | 12E   | 450068 | 1616 |
| AHAB 648      | 2018 | 20575 | SW Section 10     | 5S       | 12E   | 450069 | 1617 |
| AHAB 649      | 2018 | 20576 | SW Section 10     | 5S       | 12E   | 450070 | 1618 |
| AHAB 650      | 2018 | 20577 | SW Section 10     | 5S       | 12E   | 450071 | 1619 |
| AHAB 651      | 2018 | 20578 | SW Section 10     | 5S       | 12E   | 450072 | 1620 |
| AHAB 652      | 2018 | 20579 | SW Section 10     | 5S       | 12E   | 450073 | 1621 |
| AHAB 653      | 2018 | 20580 | SW Section 10     | 5S       | 12E   | 450074 | 1622 |
| AHAB 654      | 2018 | 20581 | SW Section 10     | 5S       | 12E   | 450075 | 1623 |
| AHAB 655      | 2018 | 20582 | SW Section 10     | 5S       | 12E   | 450076 | 1624 |
| AHAB 656      | 2018 | 20583 | SE Section 10     | 5S       | 12E   | 450077 | 1625 |
| AHAB 657      | 2018 | 20584 | SE Section 10     | 5S       | 12E   | 450078 | 1626 |
| AHAB 658      | 2018 | 20585 | SE Section 10     | 5S       | 12E   | 450079 | 1627 |
| AHAB 659      | 2018 | 20586 | SE Section 10     | 5S       | 12E   | 450080 | 1628 |
| AHAB 660      | 2018 | 20587 | NW Section 10     | 5S       | 12E   | 450081 | 1629 |
| AHAB 661      | 2018 | 20588 | SE Section 10     | 5S       | 12E   | 450082 | 1630 |
| AHAB 662      | 2018 | 20589 | SE Section 10     | 5S       | 12E   | 450083 | 1631 |
| AHAB 663      | 2018 | 20590 | SE Section 10     | 5S       | 12E   | 450084 | 1632 |
| AHAB 664      | 2018 | 20591 | SE Section 10     | 5S       | 12E   | 450085 | 1633 |
| AHAB 665      | 2018 | 20592 | NW Section 11     | 5S       | 12E   | 450086 | 1634 |
| AHAB 666      | 2018 | 20593 | SW Section 11     | 5S       | 12E   | 450087 | 1635 |
| AHAB 667      | 2018 | 20594 | SW Section 11     | 5S       | 12E   | 450088 | 1636 |
| AHAB 668      | 2018 | 20595 | SW Section 11     | 5S       | 12E   | 450089 | 1637 |
| AHAB 669      | 2018 | 20596 | SW Section 11     | 5S       | 12E   | 450090 | 1638 |
| AHAB 670      | 2018 | 20597 | NW Section 11     | 5S       | 12E   | 450091 | 1639 |
| AHAB 671      | 2018 | 20598 | NW Section 11     | 5S       | 12E   | 450092 | 1640 |
| AHAB 672      | 2018 | 20599 | NW Section 11     | 5S       | 12E   | 450093 | 1641 |
| AHAB 673      | 2018 | 20600 | NW Section 11     | 5S       | 12E   | 450094 | 1642 |
| AHAB 674      | 2018 | 20601 | NW Section 11     | 5S       | 12E   | 450095 | 1643 |
| AHAB 675      | 2018 | 20602 | NW Section 11     | 5S       | 12E   | 450096 | 1644 |
| AHAB 676      | 2018 | 20603 | SE Section 11     | 5S       | 12E   | 450097 | 1645 |
| AHAB 677      | 2018 | 20604 | SE Section 11     | 5S       | 12E   | 450098 | 1646 |
| AHAB 678      | 2018 | 20605 | SE Section 11     | 5S       | 12E   | 450099 | 1647 |
| AHAB 679      | 2018 | 20606 | SE Section 11     | 5S       | 12E   | 450100 | 1648 |
| AHAB 680      | 2018 | 20607 | NE Section 11     | 5S       | 12E   | 450101 | 1649 |
| AHAB 681      | 2018 | 20608 | SW Section 12     | 5S       | 12E   | 450102 | 1650 |
| AHAB 682      | 2018 | 20609 | SW Section 12     | 5S       | 12E   | 450103 | 1651 |
| AHAB 683      | 2018 | 20610 | SW Section 12     | 5S       | 12E   | 450104 | 1652 |
| AHAB 684      | 2018 | 20611 | SW Section 12     | 5S       | 12E   | 450105 | 1653 |
| AHAB 685      | 2018 | 20612 | NE Section 11     | 5S       | 12E   | 450106 | 1654 |
| AHAB 686      | 2018 | 20613 | SW Section 12     | 5S       | 13E   | 450107 | 1655 |

PHOENIX, ARIZONA

Exhibit A

| Name of Claim                              | Book | Page  | Legal Description | Township | Range | AMC    |      |
|--|------|-------|-------------------|----------|-------|--------|------|
| AHAB 687                                   | 2018 | 20614 | SW Section 12     | 5S       | 13E   | 450108 | 1656 |
| AHAB 688                                   | 2018 | 20615 | SW Section 12     | 5S       | 13E   | 450109 | 1657 |
| AHAB 689                                   | 2018 | 20616 | SW Section 12     | 5S       | 13E   | 450110 | 1658 |
| AHAB 690                                   | 2018 | 20617 | NW Section 12     | 5S       | 13E   | 450111 | 1659 |
| AHAB 691                                   | 2018 | 20618 | SE Section 12     | 5S       | 13E   | 450112 | 1660 |
| AHAB 692                                   | 2018 | 20619 | SE Section 12     | 5S       | 13E   | 450113 | 1661 |
| AHAB 693                                   | 2018 | 20620 | SE Section 12     | 5S       | 13E   | 450114 | 1662 |
| AHAB 694                                   | 2018 | 20621 | SE Section 12     | 5S       | 13E   | 450115 | 1663 |
| AHAB 695                                   | 2018 | 20622 | NW Section 12     | 5S       | 13E   | 450116 | 1664 |
| AHAB 696                                   | 2018 | 20623 | SE Section 12     | 5S       | 13E   | 450117 | 1665 |
| AHAB 697                                   | 2018 | 20624 | SE Section 12     | 5S       | 13E   | 450118 | 1666 |
| AHAB 698                                   | 2018 | 20625 | SE Section 12     | 5S       | 13E   | 450119 | 1667 |
| AHAB 699                                   | 2018 | 20626 | SE Section 12     | 5S       | 13E   | 450120 | 1668 |
| AHAB 700                                   | 2018 | 20627 | SE Section 12     | 5S       | 12E   | 450121 | 1669 |
| Total claims is 1676- 8 placer claims 1676 |      |       |                   |          |       |        | 1676 |

RECEIVED  
 RECEIVED  
 BLM AZ STATE OFFICE  
 PHOENIX, ARIZONA  
 2010 JUL 26 A 9:33  
 2010 SEP 20 P 2:09  
 PHOENIX, ARIZONA

7-27-, 2017

United States Department of Interior  
BUREAU OF LAND MANAGEMENT  
Arizona State Office  
Records Section  
One North Central  
Suite 800  
Phoenix, Arizona 85004

357097 316548  
402476 355529  
405551 356180  
426152 356884  
**427059** 356865  
430459 356933  
438266 359395  
374059

60069  
347702  
348024  
~~01020~~  
312984  
46919  
45684  
406339  
362903  
315168  
420864

**NOTICE OF INTENT TO HOLD**  
**ANNUAL CLAIM MAINTENANCE FEES for 2017/2018,**  
**By RESOLUTION COPPER MINING LLC.**

To Whom It May Concern:

The Final Rule as published in the Federal Register implements provisions of the Interior Department and related agencies *that a Statutorily Authorized Adjustment effective June 30, 2014 that requires an annual rental fee of \$155.00* for each unpatented mining claim and site located and held under the General Mining Law of 1872.

This will serve as notice that **RESOLUTION COPPER MINING LLC.**, a Delaware Corporation, whose address for purposes of this filing is **105 Magma Heights, Superior, Arizona 85273** intends to hold the mining claims and /or mill sites (1118) described in **Exhibit A** attached hereto for the assessment years **2017/2018**, by payment of the annual claim maintenance fee of **\$155.00** per claim or site. Payment of **\$174,375.00** is made herewith for such assessment year for each of the unpatented lode claims and sites. The name, BLM serial number, book and page or index number of recording of the location notice is official records of Pinal County, Arizona, of which are set forth in **Exhibit A** attached hereto and by this reference incorporated herein.

Sincerely,



**Sterling Hundley**  
**Financial Operations Officer**  
**As Manager**  
**RESOLUTION COPPER COMPANY**  
**RESOLUTION COPPER MINING LLC.**

Telephone 520-689-3341

Cc: file

PHOENIX, ARIZONA  
2017 AUG 15 A 9:58

RECEIVED  
BUREAU OF LAND MANAGEMENT  
ARIZONA STATE OFFICE  
**ENTERED**  
**AUG 16 2017**  
BY: RAM



**RESOLUTION COPPER MINING LLC  
NOTICE OF INTENT TO HOLD THE FOREGOING UNPATENTED MINING CLAIMS  
FOR THE YEARS 2017/2018**

| Name of Claim        | Book        | Page | Legal Description               | Township | Range | AMC   |
|----------------------|-------------|------|---------------------------------|----------|-------|-------|
| Red Brick 1 (Placer) | (160 ac) 38 | 262  | NW1/4 4                         | 2S       | 12E   | 60069 |
| Apex                 | 41          | 72   | SW1/4 25                        | 1S       | 12E   | 60083 |
| Ash No. 1            | 40          | 272  | SE 1/4 25                       | 1S       | 12E   | 60084 |
| Ash No. 6            | 40          | 276  | NE1/4NW1/4 29                   | 1S       | 13E   | 60085 |
| Ash No. 8            | 40          | 278  | NE1/4SE1/4SW1/4NW1/4 30         | 1S       | 13E   | 60086 |
| Ash No. 9            | 40          | 279  | NE1/4SE1/4 25                   | 1S       | 12E   | 60087 |
| Ash No. 10           | 40          | 280  | NE1/4SE1/4 25                   | 1S       | 12E   | 60088 |
| Ash No. 11           | 40          | 281  | NE1/4 25                        | 1S       | 12E   | 60089 |
| Ash No. 12           | 40          | 282  | NE1/4 25, NW1/4 30              | 1S       | 12E   | 60090 |
| Ash No. 13           | 40          | 283  | NW1/4NE1/4 30, NW1/4 29         | 1S       | 13E   | 60091 |
| Ash No. 14           | 40          | 284  | NW1/4 29                        | 1S       | 13E   | 60092 |
| Ash No. 15           | 40          | 285  | NW1/4NE1/4 29                   | 1S       | 13E   | 60093 |
| Ash No. 16           | 42          | 179  | NW1/4NE1/4SE1/4SW1/4 25         | 1S       | 12E   | 60094 |
| Ash No. 17           | Dkt362      | 255  | NE1/4 29                        | 1S       | 13E   | 60095 |
| Ash No. 18           | Dkt362      | 256  | NW1/4NE1/4 29                   | 1S       | 13E   | 60096 |
| Ash No. 19           | Dkt362      | 257  | NW1/4 29                        | 1S       | 13E   | 60097 |
| Ash No. 20           | Dkt362      | 258  | NW1/4 29                        | 1S       | 13E   | 60098 |
| Ash No. 21           | Dkt362      | 259  | NW1/4 29                        | 1S       | 13E   | 60099 |
| Ash No. 22           | Dkt362      | 260  | NW1/4NE1/4 30                   | 1S       | 13E   | 60100 |
| Ash No. 23           | Dkt362      | 261  | NE1/4 30                        | 1S       | 13E   | 60101 |
| Ash No. 24           | Dkt362      | 262  | NW1/4NE1/4 30                   | 1S       | 13E   | 60102 |
| Ash No. 25           | Dkt362      | 263  | NW1/4 30                        | 1S       | 13E   | 60103 |
| Ash No. 26           | Dkt362      | 264  | NE1/4 25                        | 1S       | 12E   | 60104 |
| Ash No. 27           | Dkt362      | 265  | NE1/4 25                        | 1S       | 12E   | 60105 |
| Ash No. 28           | Dkt362      | 266  | NE1/4 25                        | 1S       | 12E   | 60106 |
| Ash No. 29           | Dkt362      | 267  | NW1/4NE1/4 25                   | 1S       | 12E   | 60107 |
| Russ No. 8           | Dkt687      | 360  | NW1/4 25                        | 1S       | 12E   | 60108 |
| Russ No. 9           | Dkt687      | 361  | NW1/4 25                        | 1S       | 12E   | 60109 |
| Russ No. 10          | Dkt687      | 362  | NW1/4 25                        | 1S       | 12E   | 60110 |
| Russ No. 11          | Dkt687      | 363  | NW1/4 25                        | 1S       | 12E   | 60111 |
| Russ No. 12          | Dkt687      | 364  | NW1/4NE1/4 25                   | 1S       | 12E   | 60112 |
| Russ No. 13          | Dkt687      | 365  | NE1/4 26, SE1/4 23              | 1S       | 12E   | 60113 |
| Russ No. 14          | Dkt687      | 366  | NE1/4 26, SE1/4 23              | 1S       | 12E   | 60114 |
| Russ No. 15          | Dkt687      | 367  | NW1/4 25, NE1/4 26, SE1/4 23, S | 1S       | 12E   | 60115 |
| Russ No. 16          | Dkt687      | 368  | NW1/4 25, SW1/4 24              | 1S       | 12E   | 60116 |
| Russ No. 17A         | Dkt693      | 225  | NW1/4 25, SW1/4 24              | 1S       | 12E   | 60118 |
| Russ No. 18A         | Dkt693      | 226  | NW1/4 25, SW1/4 24              | 1S       | 12E   | 60117 |
| Russ No. 19A         | Dkt693      | 227  | NW1/4 25, SW1/4 24              | 1S       | 12E   | 60119 |
| Russ No. 20A         | Dkt693      | 228  | SE1/4SW1/4 24, NW1/4NE1/4       | 1S       | 12E   | 60120 |
| Russ No. 21          | Dkt687      | 373  | SE1/4 24, NE1/4 25              | 1S       | 12E   | 60121 |
| Russ No. 22          | Dkt687      | 374  | SE1/4 24, NE1/4 25              | 1S       | 12E   | 60122 |
| Russ No. 23          | Dkt687      | 375  | SE1/4 24, NE1/4 25              | 1S       | 12E   | 60123 |
| Russ No. 24          | Dkt687      | 376  | SE1/4 24, NE1/4 25              | 1S       | 12E   | 60124 |
| Black Foot No. 1     | F           | 351  | SW1/4SE1/4 25                   | 1S       | 12E   | 60125 |
| Black Rock No. 1     | 41          | 73   | SW1/4 25                        | 1S       | 12E   | 60201 |
| Hard Rock N. 8       | H           | 461  | SE1/4 36                        | 1S       | 12E   | 60126 |
| Hard Rock No. 13     | 39          | 43   | SE1/4 36                        | 1S       | 12E   | 60129 |

1  
2  
3  
4  
5  
6  
7  
8  
9  
10  
11  
12  
13  
14  
15  
16  
17  
18  
19  
20  
21  
22  
23  
24  
25  
26  
27  
28  
29  
30  
31  
32  
33  
34  
35  
36  
37  
38  
39  
40  
41  
42  
43  
44  
45  
46  
47

RECEIVED  
PLM AZ STATE OFFICE

Exhibit A

| Name of Claim    | Book   | Page  | Legal Description      | Township | Range | AMC   |
|------------------|--------|-------|------------------------|----------|-------|-------|
| Hard Rock No. 14 | 39     | 44    | SE1/4 36               | 1S       | 12E   | 60130 |
| Monarch No. 1    | F      | 354   | SE1/4SW1/4 36          | 1S       | 12E   | 60131 |
| Nadene           | 41     | 75    | SE1/4 36               | 1S       | 12E   | 60132 |
| Nadene No. 1     | 41     | 74    | SE1/4 36               | 1S       | 12E   | 60133 |
| Oak No. 9        | 34     | 69    | NW1/4SE1/4SW1/4        | 1S       | 13E   | 60136 |
| Oak No. 18       | 34     | 391   | SW1/4 32               | 1S       | 13E   | 60141 |
| Oak No. 19       | 34     | 392   | SW1/4 32               | 1S       | 13E   | 60142 |
| Oak No. 20       | 2002   | 66912 | SW1/4, 32              | 1S       | 13E   | 60143 |
| Oak No. 21       | 34     | 394   | SW1/4 32,SE1/4SW1/4 31 | 1S       | 13E   | 60144 |
| Oak No. 22       | 34     | 395   | SW1/432,SE1/4SW1/431   | 1S       | 13E   | 60145 |
| Oak No. 23       | 34     | 396   | SW1/432,SE1/4SW1/431   | 1S       | 13E   | 60146 |
| Oak No. 24       | 34     | 397   | SW1/431                | 1S       | 12E   | 60147 |
| Oak No. 25       | 34     | 398   | SE1/436                | 1S       | 12E   | 60148 |
| Oak No. 26       | 34     | 399   | SE1/436                | 1S       | 12E   | 60149 |
| Oak No. 27       | 34     | 400   | SE1/436                | 1S       | 12E   | 60150 |
| Pine No. 1       | Dkt717 | 441   | NW1/4SW1/436           | 1S       | 12E   | 60151 |
| Pine No. 2       | Dkt717 | 442   | NW1/4NE1/4SE1/4SW1/436 | 1S       | 12E   | 60152 |
| Pine No. 3       | Dkt717 | 443   | NE1/4SE1/436           | 1S       | 12E   | 60153 |
| Pine No. 4       | Dkt717 | 444   | NE1/4SE1/436           | 1S       | 12E   | 60154 |
| Pine No. 5       | Dkt717 | 445   | NE1/4SE1/436           | 1S       | 12E   | 60155 |
| Pine No. 6       | Dkt717 | 446   | NE1/4SE1/436           | 1S       | 12E   | 60156 |
| Pine No. 7       | Dkt717 | 447   | NE1/4SE1/436           | 1S       | 12E   | 60157 |
| Pine No. 8       | Dkt717 | 448   | NE1/436                | 1S       | 12E   | 60158 |
| Pine No. 9       | Dkt717 | 449   | NE1/436                | 1S       | 12E   | 60159 |
| Oak No. 33       | Dkt198 | 499   | NE1/429                | 1S       | 13E   | 60160 |
| Oak No. 34       | Dkt198 | 500   | NE1/429                | 1S       | 13E   | 60161 |
| Oak No. 35       | Dkt198 | 501   | NE1/429,NW1/428        | 1S       | 13E   | 60162 |
| Oak No. 36       | Dkt198 | 502   | NW1/428                | 1S       | 13E   | 60163 |
| Oak No. 37       | Dkt198 | 503   | NW1/428                | 1S       | 13E   | 60164 |
| Oak No. 38       | 2001   | 30896 | NW1/4SW1/428           | 1S       | 13E   | 60165 |
| Oak No. 39       | 2001   | 30889 | NW1/4SW1/428           | 1S       | 13E   | 60166 |
| Oak No. 41       | 2001   | 30893 | NE1/4SE1/429           | 1S       | 13E   | 60168 |
| Oak No. 42       | 2001   | 30895 | NE1/4SE1/429           | 1S       | 13E   | 60169 |
| Oak No. 43       | Dkt198 | 509   | SE1/429NE1/432         | 1S       | 13E   | 60170 |
| Oak No. 44       | Dkt198 | 510   | NE1/432                | 1S       | 13E   | 60171 |
| Palace No. 1     | 41     | 71    | NW1/4SW1/425           | 1S       | 12E   | 60172 |
| Ace              | 2002   | 66913 | NE1/4, 1               | 2S       | 12E   | 60173 |
| Ace 1            | Dkt142 | 525   | NE1/41                 | 2S       | 12E   | 60174 |
| Ace 2            | Dkt142 | 526   | NE1/41                 | 2S       | 12E   | 60175 |
| Ace 3            | Dkt142 | 527   | NE1/4SE1/41            | 2S       | 12E   | 60176 |
| Ace 4            | Dkt142 | 528   | NE1/4SE1/41            | 2S       | 12E   | 60177 |
| Ace 5            | Dkt142 | 529   | NE1/4SE1/41            | 2S       | 12E   | 60178 |
| Ace 6            | Dkt142 | 530   | SE1/41                 | 2S       | 12E   | 60179 |
| Alto             | 2002   | 66914 | NW1/4, 1               | 2S       | 12E   | 60180 |
| Alto No. 1       | 2002   | 66915 | NW1/4, 1               | 2S       | 12E   | 60181 |
| Alto No. 2       | 2002   | 66916 | NW1/41                 | 2S       | 12E   | 60182 |
| Alto No. 3       | 2002   | 66917 | NW1/41                 | 2S       | 12E   | 60183 |
| Alto No. 4       | 39     | 615   | NW1/4SW1/41            | 2S       | 12E   | 60184 |
| Alto No. 5       | 39     | 616   | SW1/41                 | 2S       | 12E   | 60185 |
| Alto No. 7       | 39     | 618   | NW1/4NE1/4SE1/4SW1/41  | 2S       | 12E   | 60187 |
| Alto No. 8       | 2002   | 66918 | NW1/4, 1               | 2S       | 12E   | 60188 |
| Alto No. 9       | 2002   | 66919 | NW1/4, 1               | 2S       | 12E   | 60189 |
| Alto No. 10      | 2002   | 66920 | NW1/4, 1               | 2S       | 12E   | 60190 |
| Alto No. 11      | 39     | 622   | NW1/4NE1/4             | 2S       | 12E   | 60191 |

48  
49  
50  
51  
52  
53  
54  
55  
56  
57  
58  
59  
60  
61  
62  
63  
64  
65  
66  
67  
68  
69  
70  
71  
72  
73  
74  
75  
76  
77  
78  
79  
80  
81  
82  
83  
84  
85  
86  
87  
88  
89  
90  
91  
92  
93  
94  
95  
96  
97  
98  
99  
100  
101

RECEIVED

Exhibit A

| Name of Claim       | Book    | Page | Legal Description         | Township | Range | AMC   |
|---------------------|---------|------|---------------------------|----------|-------|-------|
| Arizona             | 39      | 396  | SW1/42,NWV1/411           | 2S       | 12E   | 60192 |
| Big Ledge           | 41      | 190  | NE1/4SE1/42               | 2S       | 12E   | 60193 |
| Wes No. 1           | Dkt711  | 280  | NW1/426                   | 1S       | 12E   | 60195 |
| Wes No.2            | Dkt711  | 281  | NW1/4NE1/426              | 1S       | 12E   | 60196 |
| Brooklyn            | 40      | 36   | SE1/42                    | 2S       | 12E   | 60197 |
| Chicago             | 39      | 399  | SW1/42                    | 2S       | 12E   | 60198 |
| Gardner             | 46      | 20   | NW1/4SW1/42,NE1/4SE1/43   | 2S       | 12E   | 60199 |
| Gussie              | 34      | 184  | NW1/4SW1/42               | 2S       | 12E   | 60200 |
| Hard Rock No. 2     | 41      | 193  | NE1/42                    | 2S       | 12E   | 60203 |
| Hard Rock No. 6     | H       | 457  | SW1/41,NE1/4SE1/42        | 2S       | 12E   | 60204 |
| Hard Rock No. 7     | H       | 460  | NE1/42                    | 2S       | 12E   | 60205 |
| Hard Rock No. 11    | 36      | 60   | NW1/4SW1/41,NE1/4SE1/42   | 2S       | 12E   | 60206 |
| Hard Rock No. 12    | 36      | 61   | NE1/42,NW1/41             | 2S       | 12E   | 60207 |
| Horn Silver         | 41      | 191  | NE1/42                    | 2S       | 12E   | 60208 |
| Horn Silver No. 1   | 41      | 195  | NE1/42                    | 2S       | 12E   | 60209 |
| Jane                | 41      | 192  | NE1/42                    | 2S       | 12E   | 60210 |
| Johnnie (Little)    | 34      | 185  | NW1/42,NE1/4 3            | 2S       | 12E   | 60211 |
| Katie               | 246     | 21   | NW1/42,NE1/4 3            | 2S       | 12E   | 60212 |
| Legal-Tender        | 41      | 189  | NE1/4NW1/4 2              | 2S       | 12E   | 60213 |
| Libbie amended #2   | 34      | 186  | SW1/4 2                   | 2S       | 12E   | 60214 |
| Libbie No.1         | 34      | 187  | SW1/4 2                   | 2S       | 12E   | 60215 |
| Libbie No. 2        | 34      | 188  | SW1/4 2                   | 2S       | 12E   | 60216 |
| Maggie              | 39      | 397  | NW1/4 2                   | 2S       | 12E   | 60218 |
| Michigan            | 39      | 400  | SW1/4 2                   | 2S       | 12E   | 60219 |
| New York            | 40      | 35   | SE1/4 2                   | 2S       | 12E   | 60220 |
| Rube                | 34      | 189  | SW1/4 2                   | 2S       | 12E   | 60221 |
| Ruby                | 34      | 190  | NW1/4SW1/4 2              | 2S       | 12E   | 60222 |
| Sallie              | 34      | 195  | NW1/42,NE1/4 3            | 2S       | 12E   | 60223 |
| Apache Leap         | 26      | 353  | SW1/41,SE1/4 2            | 2S       | 12E   | 60224 |
| Cobre Verde         | 39      | 213  | NW1/4NE1/4 11             | 2S       | 12E   | 60225 |
| Cobre Verde No.1    | 1/AM/MI | 252  | NW1/4NE1/4 11             | 2S       | 12E   | 60226 |
| Connecting Link     | 1/AM/MI | 313  | SW1/41,NW1/4NE1/4 12      | 2S       | 12E   | 60227 |
| Connecting Link     | 1/AM/MI | 204  | NW1/4NE1/4 11             | 2S       | 12E   | 60228 |
| Connecting Link     | 1/AM/MI | 205  | NE1/4 11,SE1/4 2          | 2S       | 12E   | 60229 |
| Connecting Link     | 1/AM/MI | 206  | NE1/4 11,SE1/4 2          | 2S       | 12E   | 60230 |
| Connecting Link     | 1/AM/MI | 207  | NE1/4 11,NW1/4 12,SE1/4 2 | 2S       | 12E   | 60231 |
| Dacite No. 12       | 39      | 69   | SE1/412                   | 2S       | 12E   | 60238 |
| Dacite No. 13       | 39      | 70   | SW1/47                    | 2S       | 13E   | 60239 |
| San Juan            | D       | 42   | SE1/4SW1/42               | 2S       | 12E   | 60244 |
| South Syndicate No. | 40      | 256  | SE1/41                    | 2S       | 12E   | 60245 |
| South Syndicate No. | 40      | 259  | SE1/41                    | 2S       | 12E   | 60246 |
| South Syndicate No. | 40      | 260  | SE1/41                    | 2S       | 12E   | 60247 |
| South Syndicate No. | 40      | 261  | SE1/41                    | 2S       | 12E   | 60248 |
| South Syndicate No. | 40      | 262  | SW1/46                    | 2S       | 13E   | 60249 |
| Sun #2              | DktS09  | 313  | NW1/4NE1/432              | 1S       | 13E   | 60250 |
| Sun #3              | Dkt509  | 314  | NE1/432                   | 1S       | 13E   | 60251 |
| Sun #4              | Dkt509  | 315  | NW1/4NE1/4SW1/4SE1/432    | 1S       | 13E   | 60252 |
| Sun #5              | Dkt509  | 316  | NE1/42                    | 1S       | 13E   | 60253 |
| Sun #6              | Dkt509  | 317  | SW1/4SE1/432              | 1S       | 13E   | 60254 |
| Sun #7              | Dkt509  | 318  | SE1/432                   | 1S       | 13E   | 60255 |
| Sun #8              | Dkt509  | 319  | SW1/4SE1/432              | 1S       | 13E   | 60256 |
| Sun #9              | DktS09  | 320  | SE1/432                   | 1S       | 13E   | 60257 |
| Sun #10             | Dkt509  | 321  | SW1/4SE1/432              | 1S       | 13E   | 60258 |
| Sun #11             | Dkt 509 | 322  | SE1/432                   | 1S       | 13E   | 60259 |

102 7  
 103 J  
 104 7  
 105  
 106  
 107  
 108  
 109 J  
 110 7  
 111  
 112  
 113  
 114  
 115  
 116  
 117  
 118  
 119  
 120  
 121  
 122  
 123 J  
 124 7  
 125  
 126  
 127  
 128  
 129  
 130  
 131  
 132  
 133  
 134  
 135  
 136  
 137 J  
 138 J  
 139 J  
 140 7  
 141  
 142  
 143  
 144  
 145  
 146  
 147  
 148  
 149  
 150  
 151  
 152  
 153  
 154  
 155 J

RECEIVED  
 STATE OFFICE  
 AUG 5 1917

Exhibit A

| Name of Claim | Book   | Page | Legal Description       | Township | Range | AMC   |     |
|---------------|--------|------|-------------------------|----------|-------|-------|-----|
| Sun #12       | Dkt509 | 323  | SW1/4SE1/432            | 1S       | 13E   | 60260 | 156 |
| Sun #13       | Dkt509 | 324  | SE1/42                  | 1S       | 13E   | 60261 | 157 |
| Sun #14       | Dkt509 | 325  | NW1/46                  | 2S       | 13E   | 60262 | 158 |
| Sun #15       | Dkt509 | 326  | NW1/4NE1/46             | 2S       | 13E   | 60263 | 159 |
| Sun #16       | Dkt509 | 327  | NW1/46                  | 2S       | 13E   | 60264 | 160 |
| Sun #17       | Dkt509 | 328  | NW1/4NE1/46             | 2S       | 13E   | 60265 | 161 |
| Sun #18       | Dkt509 | 329  | NW1/46                  | 2S       | 13E   | 60266 | 162 |
| Sun #19       | Dkt509 | 330  | NW1/4NE1/46             | 2S       | 13E   | 60267 | 163 |
| Sun #20       | Dkt509 | 331  | NW1/46                  | 2S       | 13E   | 60268 | 164 |
| Sun #21       | Dkt509 | 332  | NW1/4NE1/46             | 2S       | 13E   | 60269 | 165 |
| Sun #22       | Dkt509 | 333  | NW1/4SW1/46             | 2S       | 13E   | 60270 | 166 |
| Sun #23       | Dkt509 | 334  | NW1/4NE1/4SE1/4SW1/46   | 2S       | 13E   | 60271 | 167 |
| Sun #24       | Dkt509 | 335  | SW1/46                  | 2S       | 13E   | 60272 | 168 |
| Sun #25       | Dkt509 | 336  | SW1/4SE1/46             | 2S       | 13E   | 60273 | 169 |
| Sun #26       | Dkt509 | 337  | SW1/46                  | 2S       | 13E   | 60274 | 170 |
| Sun #27       | Dkt509 | 338  | SW1/4SE1/46             | 2S       | 13E   | 60275 | 171 |
| Sun #28       | Dkt509 | 339  | SW1/4SE1/46             | 2S       | 13E   | 60276 | 172 |
| Sun #29       | Dkt509 | 340  | SE1/46                  | 2S       | 13E   | 60277 | 173 |
| Sun #30       | Dkt509 | 341  | SE1/46                  | 2S       | 13E   | 60278 | 174 |
| Sun #31       | Dkt509 | 342  | SE1/46                  | 2S       | 13E   | 60279 | 175 |
| Sun #32       | Dkt509 | 343  | SE1/4NE1/46             | 2S       | 13E   | 60280 | 176 |
| Sun #33       | Dkt509 | 344  | NE1/46                  | 2S       | 13E   | 60281 | 177 |
| Sun #34       | Dkt509 | 345  | NE1/46                  | 2S       | 13E   | 60282 | 178 |
| Sun #35       | Dkt509 | 346  | NE1/46                  | 2S       | 13E   | 60283 | 179 |
| Sun #36       | Dkt509 | 347  | NE1/46                  | 2S       | 13E   | 60284 | 180 |
| Sun #37       | Dkt509 | 348  | SE1/432.SW1/433         | 1S       | 13E   | 60285 | 181 |
| Sun #38       | Dkt509 | 349  | SE1/42.SW1/433          | 1S       | 13E   | 60286 | 182 |
| Sun #40       | Dkt509 | 351  | SW1/4SE1/433            | 1S       | 13E   | 60288 | 183 |
| Sun #41       | Dkt509 | 352  | SW1/4SE1/433            | 1S       | 13E   | 60289 | 184 |
| Sun #44       | Dkt509 | 355  | SE1/433                 | 1S       | 13E   | 60290 | 185 |
| Sun #45       | Dkt509 | 356  | SE1/433                 | 1S       | 13E   | 60291 | 186 |
| Sun #48       | Dkt509 | 359  | SE1/433,SW1/434         | 1S       | 13E   | 60292 | 187 |
| Sun #49       | Dkt509 | 360  | SE1/433,SW1/434         | 1S       | 13E   | 60293 | 188 |
| Sun #52       | Dkt509 | 363  | NW1/428                 | 1S       | 13E   | 60294 | 189 |
| Sun #53       | Dkt509 | 364  | NW1/428                 | 1S       | 13E   | 60295 | 190 |
| Sun #54       | Dkt509 | 365  | NW/4NE1/428             | 1S       | 13E   | 60296 | 191 |
| Sun #55       | Dkt509 | 366  | NE1/428                 | 1S       | 13E   | 60297 | 192 |
| Sun #56       | Dkt509 | 367  | NE1/428                 | 1S       | 13E   | 60298 | 193 |
| Sun #57       | Dkt509 | 368  | NE1/428                 | 1S       | 13E   | 60299 | 194 |
| Sun #58       | Dkt509 | 369  | NE1/428,NW1/427         | 1S       | 13E   | 60300 | 195 |
| Sun #59       | Dkt509 | 370  | NW1/427                 | 1S       | 13E   | 60301 | 196 |
| Sun #60       | Dkt509 | 371  | NW1/427                 | 1S       | 13E   | 60302 | 197 |
| Sun #61       | Dkt509 | 372  | NW1/427                 | 1S       | 13E   | 60303 | 198 |
| Sun #62       | 2001   | 898  | SW1/4NW1/428            | 1S       | 13E   | 60304 | 199 |
| Sun #63       | 2001   | 900  | SW1/4NW1/428            | 1S       | 13E   | 60305 | 200 |
| Sun #64       | 2001   | 902  | SE1/4SW1/4NW1/4NE1/428  | 1S       | 13E   | 60306 | 201 |
| Sun #65       | 2001   | 904  | SE1/4NE1/428            | 1S       | 13E   | 60307 | 202 |
| Sun #66       | 2001   | 905  | SE1/4NE1/428            | 1S       | 13E   | 60308 | 203 |
| Sun #67       | 2001   | 906  | SE1/4NE1/428            | 1S       | 13E   | 60309 | 204 |
| Sun #68       | Dkt509 | 379  | SE1/4NE1/428,SW1/4NW1/4 | 1S       | 13E   | 60310 | 205 |
| Sun #69       | Dkt509 | 380  | SW1/4NW1/427            | 1S       | 13E   | 60311 | 206 |
| Sun #70       | Dkt509 | 381  | SW1/4NW1/427            | 1S       | 13E   | 60312 | 207 |
| Sun #71       | Dkt509 | 382  | SW1/4NW1/427            | 1S       | 13E   | 60313 | 208 |
| Sun #42A      | Dkt736 | 743  | SW1/4SE1/433            | 1S       | 13E   | 60314 | 209 |

RECEIVED

Exhibit A

| Name of Claim       | Book        | Page | Legal Description      | Township | Range | AMC    |
|---------------------|-------------|------|------------------------|----------|-------|--------|
| Sun #46 A           | Dkt736      | 744  | SE1/433                | 1S       | 13E   | 60315  |
| Sun #50A            | Dkt736      | 745  | SE1/433,SW1/434        | 1S       | 13E   | 60316  |
| Annex               | 38          | 118  | NW1/41,NE1/41          | 2S       | 12E   | 60362  |
| Apes                | 38          | 117  | NW1/412,NE1/411        | 2S       | 12E   | 60363  |
| Broken Hill No. 1   | 38          | 157  | SW1/4SE1/411           | 2S       | 12E   | 60364  |
| CobreVerdeNo.2      | 1/AM/MI     | 253  | NW1/4NE1/411           | 2S       | 12E   | 60365  |
| CobreVerdeNo.3      | 20          | 605  | SE1/4SW1/4NW1/4NE1/411 | 2S       | 12E   | 60366  |
| Copper Bell         | 38          | 116  | NW1/412                | 2S       | 12E   | 60367  |
| Illinois            | 1/AM/MI     | 265  | NE1/411                | 2S       | 12E   | 60389  |
| Indiana             | F           | 572  | NE1/411                | 2S       | 12E   | 60390  |
| Iowa                | F           | 573  | NE1/411                | 2S       | 12E   | 60391  |
| Lead Hill           | 21          | 272  | NE1/4SE1/411           | 2S       | 12E   | 60392  |
| South Syndicate No. | 40          | 263  | SE1/41,NE1/412         | 2S       | 12E   | 60394  |
| South Syndicate No. | 40          | 264  | NW1/47                 | 2S       | 13E   | 60395  |
| South Syndicate No. | 40          | 265  | NW1/47                 | 2S       | 13E   | 60396  |
| South Syndicate No. | 40          | 266  | NW1/4NE1/47,SW1/46     | 2S       | 13E   | 60397  |
| South Syndicate No. | 40          | 267  | NW1/4SW1/47            | 2S       | 13E   | 60398  |
| South Syndicate No. | 40          | 268  | NW1/4NE1/4SE1/4SW1/47  | 2S       | 13E   | 60399  |
| South Syndicate No. | 40          | 269  | NW1/4NE1/4SE1/47       | 2S       | 13E   | 60400  |
| Touch Not No.2      | 1/AM/MI     | 315  | NE1/4SE1/412           | 2S       | 12E   | 60401  |
| Extension No. 1A    | 968         | 22   | SW1/47                 | 2S       | 13E   | 60402  |
| Extension No. 2     | 40          | 410  | SW1/4SE1/47            | 2S       | 13E   | 60403  |
| Extension No. 3     | 40          | 411  | NE1/47                 | 2S       | 13E   | 60404  |
| Extension No. 4     | 40          | 409  | SW1/47,NW1/418         | 2S       | 13E   | 60405  |
| Extension No. 5     | 40          | 412  | SW1/47,NW1/418         | 2S       | 13E   | 60406  |
| Extension No. 6     | 40          | 413  | SW1/47,NW1/4NE1/418    | 2S       | 13E   | 60407  |
| Extension No. 7     | 40          | 414  | SW1/4SE1/4NE1/418      | 2S       | 13E   | 60408  |
| Extension No. 8     | 40          | 415  | SW1/47,NE1/418         | 2S       | 13E   | 60409  |
| Extension No. 31    | 610         | 71   | SE1/47,NE1/418         | 2S       | 13E   | 60433  |
| Extension No. 32    | 610         | 72   | SE1/47                 | 2S       | 13E   | 60434  |
| Extension No. 33    | 610         | 73   | SE1/4NE1/47            | 2S       | 13E   | 60435  |
| Extension No. 34    | 610         | 74   | SE1/4NE1/47            | 2S       | 13E   | 60436  |
| Extension No. 35    | 610         | 75   | NE1/47                 | 2S       | 13E   | 60437  |
| Extension No. 36    | 610         | 76   | NE1/47                 | 2S       | 13E   | 60438  |
| Extension No. 37    | 610         | 77   | NE1/47                 | 2S       | 13E   | 60439  |
| Extension No. 38    | 610         | 78   | NE1/47                 | 2S       | 13E   | 60440  |
| Extension No. 39    | 610         | 79   | NE1/47,SE1/46          | 2S       | 13E   | 60441  |
| Extension No. 40    | 610         | 80   | NE1/47,SE1/46          | 2S       | 13E   | 60442  |
| Extension No. 41    | 610         | 81   | NE1/47,SE1/46          | 2S       | 13E   | 60443  |
| Oak No. 45          | Dkt566      | 177  | NW1/429                | 1S       | 13E   | 60452  |
| Broken Hill No. 2   | 38          | 155  | SE1/4SW1/4NW1/411      | 2S       | 12E   | 60453  |
| Eric #1             | 1997-029460 | 1    | NE1/422 & NW1/423      | 1S       | 13E   | 347702 |
| Eric #2             | 1997-029461 | 1    | NE1/422                | 1S       | 13E   | 347703 |
| Eric #3             | 1997-029462 | 1    | NW1/422&NE1/422        | 1S       | 13E   | 347704 |
| Eric #4             | 1997-029463 | 1    | NW1/422                | 1S       | 13E   | 347705 |
| Eric #5             | 1997-029464 | 1    | NE1/421                | 1S       | 13E   | 347706 |
| Eric #6             | 1997-029465 | 1    | NW1/421 & NE1/421      | 1S       | 13E   | 347707 |
| Eric #7             | 1997-029466 | 1    | NW1/421                | 1S       | 13E   | 347708 |
| Eric #8             | 1997-029467 | 1    | NE1/420 & NW1/421      | 1S       | 13E   | 347709 |
| Eric #9             | 1997-029468 | 1    | NE1/420                | 1S       | 13E   | 347710 |
| Eric #10            | 1997-029469 | 1    | SE1/417                | 1S       | 13E   | 347711 |
| Eric #11            | 1997-029470 | 1    | SE1/417 & SW1/416      | 1S       | 13E   | 374412 |
| Eric #12            | 1997-029471 | 1    | SW1/416                | 1S       | 13E   | 347713 |
| Eric #13            | 1997-029472 | 1    | SW1/416 & SE1/416      | 1S       | 13E   | 347714 |

210 }  
 211 }  
 212 }  
 213 }  
 214 }  
 215 }  
 216 }  
 217 }  
 218 }  
 219 }  
 220 }  
 221 }  
 222 }  
 223 }  
 224 }  
 225 }  
 226 }  
 227 }  
 228 }  
 229 }  
 230 }  
 231 }  
 232 }  
 233 }  
 234 }  
 235 }  
 236 }  
 237 }  
 238 }  
 239 }  
 240 }  
 241 }  
 242 }  
 243 }  
 244 }  
 245 }  
 246 }  
 247 }  
 248 }  
 249 }  
 250 }  
 251 }  
 252 }  
 253 }  
 254 }  
 255 }  
 256 }  
 257 }  
 258 }  
 259 }  
 260 }  
 261 }  
 262 }  
 263 }



Exhibit A

| Name of Claim | Book        | Page | Legal Description     | Township | Range | AMC    |
|---------------|-------------|------|-----------------------|----------|-------|--------|
| Eric #14      | 1997-029473 | 1    | SE¼16                 | 1S       | 13E   | 347715 |
| Eric #15      | 1997-029474 | 1    | SW¼15                 | 1S       | 13E   | 347716 |
| Eric #16      | 1997-029475 | 1    | SW¼15&S¼15            | 1S       | 13E   | 347717 |
| Eric #17      | 1997-029476 | 1    | SW¼15                 | 1S       | 13E   | 347718 |
| Eric #18      | 1997-029477 | 1    | SE¼15&SW¼14           | 1S       | 13E   | 347719 |
| Eric #19      | 1997-029478 | 1    | SW¼14                 | 1S       | 13E   | 347720 |
| Eric #20      | 1997-029479 | 1    | SW¼14                 | 1S       | 13E   | 347721 |
| Eric #21      | 1997-029480 | 1    | SW¼14                 | 1S       | 13E   | 347722 |
| Eric #22      | 1997-029481 | 1    | SW¼14                 | 1S       | 13E   | 347723 |
| Eric #23      | 1997-029482 | 1    | SW¼14                 | 1S       | 13E   | 347724 |
| Eric #24      | 1997-029483 | 1    | SW¼14&SE¼15           | 1S       | 13E   | 347725 |
| Eric #25      | 1997-029484 | 1    | SE¼15                 | 1S       | 13E   | 347726 |
| Eric #26      | 1997-029485 | 1    | SE¼15                 | 1S       | 13E   | 347727 |
| Eric #27      | 1997-029486 | 1    | SE¼15                 | 1S       | 13E   | 347728 |
| Eric #28      | 1997-029487 | 1    | SE¼15&SW¼15           | 1S       | 13E   | 347729 |
| Eric #29      | 1997-029488 | 1    | SW¼15                 | 1S       | 13E   | 347730 |
| Eric #30      | 1997-029489 | 1    | SW¼15                 | 1S       | 13E   | 347731 |
| Eric #31      | 1997-029490 | 1    | SW¼15                 | 1S       | 13E   | 347732 |
| Eric #32      | 1997-029491 | 1    | SW¼15                 | 1S       | 13E   | 347733 |
| Eric #33      | 1997-029492 | 1    | SW¼16                 | 1S       | 13E   | 347734 |
| Eric #34      | 1997-029493 | 1    | SE¼16                 | 1S       | 13E   | 347735 |
| Eric #35      | 1997-029494 | 1    | SW¼16 & SE¼16         | 1S       | 13E   | 347736 |
| Eric #36      | 1997-029495 | 1    | SW¼16                 | 1S       | 13E   | 347737 |
| Eric #37      | 1997-029496 | 1    | SE¼17 & SW¼16         | 1S       | 13E   | 347738 |
| Eric #38      | 1997-029497 | 1    | SE¼17                 | 1S       | 13E   | 347739 |
| Eric #39      | 1997-029498 | 1    | SE¼17                 | 1S       | 13E   | 347740 |
| Eric #40      | 1997-029499 | 1    | SE¼17 & SW¼16         | 1S       | 13E   | 347741 |
| Eric #41      | 1997-029500 | 1    | SW¼16                 | 1S       | 13E   | 347742 |
| Eric #42      | 1997-029501 | 1    | SW¼16&SE¼16           | 1S       | 13E   | 347743 |
| Eric #43      | 1997-029502 | 1    | SE¼16                 | 1S       | 13E   | 347744 |
| Eric #44      | 1997-029503 | 1    | NE¼16&SE¼16           | 1S       | 13E   | 347745 |
| Eric #45      | 1997-029504 | 1    | SW¼16&SE¼16           | 1S       | 13E   | 347746 |
| Eric #46      | 1997-029505 | 1    | SW¼16                 | 1S       | 13E   | 347747 |
| Eric #47      | 1997-029506 | 1    | SE¼17&SW¼16           | 1S       | 13E   | 347748 |
| Eric #48      | 1997-029507 | 1    | SE¼17                 | 1S       | 13E   | 347749 |
| Eric #49      | 1997-029508 | 1    | NE¼17&SE¼17           | 1S       | 13E   | 347750 |
| Eric #50      | 1997-029509 | 1    | NE¼17,SE¼17,NW¼16,S   | 1S       | 13E   | 347751 |
| Eric #51      | 1997-029510 | 1    | NW¼16 & SW¼16         | 1S       | 13E   | 347752 |
| Eric #52      | 1997-029511 | 1    | NE¼16,NW¼16,SE¼16,SW¼ | 1S       | 13E   | 347753 |
| Eric #53      | 1997-029512 | 1    | NW¼16&NE¼16           | 1S       | 13E   | 347754 |
| Eric #54      | 1997-029513 | 1    | NW¼16                 | 1S       | 13E   | 347755 |
| Eric #55      | 1997-029514 | 1    | NE¼17&NW¼16           | 1S       | 13E   | 347756 |
| Eric #56      | 1997-029515 | 1    | NE¼17                 | 1S       | 13E   | 347757 |
| Eric #57      | 1997-029516 | 1    | NE¼16&SE¼16           | 1S       | 13E   | 347758 |
| Eric #58      | 1997-029517 | 1    | NE¼16&SE¼16           | 1S       | 13E   | 347759 |
| Eric #59      | 1997-029518 | 1    | NW¼15&SW¼15           | 1S       | 13E   | 347760 |
| Eric #60      | 1997-029519 | 1    | SW¼15&NW¼15           | 1S       | 13E   | 347761 |
| Eric #61      | 1997-029520 | 1    | NW¼15&SW¼15           | 1S       | 13E   | 347762 |
| Eric #62      | 1997-029521 | 1    | NW¼15&SW¼15           | 1S       | 13E   | 347763 |
| Eric #63      | 1997-029522 | 1    | NW¼15,SW¼15,SE¼15,NE¼ | 1S       | 13E   | 347764 |
| Eric #64      | 1997-029523 | 1    | NE¼15&SE¼15           | 1S       | 13E   | 347765 |
| Eric #65      | 1997-029524 | 1    | NE¼15&SE¼15           | 1S       | 13E   | 347766 |
| Eric #66      | 1997-029525 | 1    | NE¼15&SE¼15           | 1S       | 13E   | 347767 |
| Eric #67      | 1997-029526 | 1    | NE¼15,SE¼15,NW¼15,SW¼ | 1S       | 13E   | 347768 |

264  
265  
266  
267  
268  
269  
270  
271  
272  
273  
274  
275  
276  
277  
278  
279  
280  
281  
282  
283  
284  
285  
286  
287  
288  
289  
290  
291  
292  
293  
294  
295  
296  
297  
298  
299  
300  
301  
302  
303  
304  
305  
306  
307  
308  
309  
310  
311  
312  
313  
314  
315  
316  
317

RECEIVED

Exhibit A

| Name of Claim | Book        | Page | Legal Description     | Township | Range | AMC    |     |
|---------------|-------------|------|-----------------------|----------|-------|--------|-----|
| Eric #68      | 1997-029527 | 1    | SW¼14 & NW¼14         | 1S       | 13E   | 347769 | 318 |
| Eric #69      | 1997-029528 | 1    | SW¼14&NW¼14           | 1S       | 13E   | 347770 | 319 |
| Eric #70      | 1997-029529 | 1    | SW1/414&NW¼14         | 1S       | 13E   | 347771 | 320 |
| Eric #71      | 1997-029530 | 1    | SW¼14&NW¼14           | 1S       | 13E   | 347772 | 321 |
| Eric #72      | 1997-029531 | 1    | SW¼14 & NW¼14         | 1S       | 13E   | 347773 | 322 |
| Eric #73      | 1997-029532 | 1    | NE¼14                 | 1S       | 13E   | 347774 | 323 |
| Eric #74      | 1997-029533 | 1    | NE¼14                 | 1S       | 13E   | 347775 | 324 |
| Eric #75      | 1997-029534 | 1    | NW¼14&NE¼14           | 1S       | 13E   | 347776 | 325 |
| Eric #76      | 1997-029535 | 1    | NW¼14                 | 1S       | 13E   | 347777 | 326 |
| Eric #77      | 1997-029536 | 1    | NW¼14                 | 1S       | 13E   | 347778 | 327 |
| Eric #78      | 1997-029537 | 1    | NW¼14                 | 1S       | 13E   | 347779 | 328 |
| Eric #79      | 1997-029538 | 1    | NW¼14                 | 1S       | 13E   | 347780 | 329 |
| Eric #80      | 1997-029539 | 1    | NE¼15&NW¼14           | 1S       | 13E   | 347781 | 330 |
| Eric #81      | 1997-029540 | 1    | NE¼15                 | 1S       | 13E   | 347782 | 331 |
| Eric #82      | 1997-029541 | 1    | NE¼15                 | 1S       | 13E   | 347783 | 332 |
| Eric #83      | 1997-029542 | 1    | NE¼15                 | 1S       | 13E   | 347784 | 333 |
| Eric #84      | 1997-029543 | 1    | NW¼15&NE¼15           | 1S       | 13E   | 347785 | 334 |
| Eric #85      | 1997-029544 | 1    | NW¼15                 | 1S       | 13E   | 347786 | 335 |
| Eric #86      | 1997-029545 | 1    | NW¼15                 | 1S       | 13E   | 347787 | 336 |
| Eric #87      | 1997-029546 | 1    | NW¼15                 | 1S       | 13E   | 347788 | 337 |
| Eric #88      | 1997-029547 | 1    | NW¼15                 | 1S       | 13E   | 347789 | 338 |
| Eric #89      | 1997-029548 | 1    | NE¼16                 | 1S       | 13E   | 347790 | 339 |
| Eric #90      | 1997-029549 | 1    | NE¼16                 | 1S       | 13E   | 347791 | 340 |
| Eric #91      | 1997-029550 | 1    | NE¼16                 | 1S       | 13E   | 347792 | 341 |
| Eric #92      | 1997-029551 | 1    | NW¼16 & NE¼16         | 1S       | 13E   | 347793 | 342 |
| Eric #93      | 1997-029552 | 1    | NW¼16                 | 1S       | 13E   | 347794 | 343 |
| Eric #94      | 1997-029553 | 1    | NE¼17&NW¼16           | 1S       | 13E   | 347795 | 344 |
| Eric #95      | 1997-029554 | 1    | NE¼17                 | 1S       | 13E   | 347796 | 345 |
| Eric #97      | 1997-029555 | 1    | NE¼17                 | 1S       | 13E   | 347797 | 346 |
| Eric #98      | 1997-029556 | 1    | NE¼17                 | 1S       | 13E   | 347798 | 347 |
| Eric #99      | 1997-029557 | 1    | NE¼17&NW¼16           | 1S       | 13E   | 347799 | 348 |
| Eric #100     | 1997-029558 | 1    | NW¼16                 | 1S       | 13E   | 347800 | 349 |
| Eric #101     | 1997-029559 | 1    | NW¼16&NE¼16           | 1S       | 13E   | 347801 | 350 |
| Eric #102     | 1997-029560 | 1    | NW¼16,NE¼16,SW¼9,SE¼  | 1S       | 13E   | 347802 | 351 |
| Eric #103     | 1997-029561 | 1    | NW¼16 & SW¼9          | 1S       | 13E   | 347803 | 352 |
| Eric #104     | 1997-029562 | 1    | SE¼8,NE¼17,SW¼9,      | 1S       | 13E   | 347804 | 353 |
| Eric #105     | 1997-029563 | 1    | SE¼8&NE¼17            | 1S       | 13E   | 347805 | 354 |
| Eric #106     | 1997-029564 | 1    | SE¼8                  | 1S       | 13E   | 347806 | 355 |
| Eric #107     | 1997-029565 | 1    | SE¼8 & SW¼9           | 1S       | 13E   | 347807 | 356 |
| Eric #108     | 1997-029566 | 1    | SW¼9                  | 1S       | 13E   | 347808 | 357 |
| Eric #109     | 1997-029567 | 1    | SW¼9 & SE¼9           | 1S       | 13E   | 347809 | 358 |
| Eric #110     | 1997-029568 | 1    | SW¼9 & SE¼9           | 1S       | 13E   | 347810 | 359 |
| Eric #111     | 1997-029569 | 1    | SW¼9                  | 1S       | 13E   | 347811 | 360 |
| Eric #112     | 1997-029570 | 1    | SE¼8 & SW¼9           | 1S       | 13E   | 347812 | 361 |
| Eric #113     | 1997-029571 | 1    | SE¼8                  | 1S       | 13E   | 347813 | 362 |
| Eric #114     | 1997-029572 | 1    | SW¼8,SE¼8,NW¼17,NE¼17 | 1S       | 13E   | 347814 | 363 |
| Eric #115     | 1997-029573 | 1    | NE¼8,SE¼8,NW¼8,SW¼8   | 1S       | 13E   | 347815 | 364 |
| Eric #116     | 1997-029574 | 1    | SE¼8                  | 1S       | 13E   | 347816 | 365 |
| Eric #117     | 1997-029575 | 1    | SE¼8 " SW¼9           | 1S       | 13E   | 347817 | 366 |
| Eric #118     | 1997-029576 | 1    | SW¼9                  | 1S       | 13E   | 347818 | 367 |
| Eric #119     | 1997-029577 | 1    | SW¼9 & SE¼9           | 1S       | 13E   | 347819 | 368 |
| Eric #120     | 1997-029578 | 1    | SW¼9 & SE¼9           | 1S       | 13E   | 347820 | 369 |
| Eric #121     | 1997-029579 | 1    | SW¼9                  | 1S       | 13E   | 347821 | 370 |
| Eric #122     | 1997-029580 | 1    | SE¼8 & SW¼9           | 1S       | 13E   | 347822 | 371 |

Exhibit A

| Name of Claim | Book        | Page | Legal Description   | Township | Range | AMC    |
|---------------|-------------|------|---|----------|-------|--------|
| Eric #123     | 1997-029581 | 1    | SE $\frac{1}{4}$ 8  | 1S       | 13E   | 347823 |
| Eric #124     | 1997-029582 | 1    | NE $\frac{1}{4}$ 8 & SE $\frac{1}{4}$ 8   | 1S       | 13E   | 347824 |
| Eric #125     | 1997-029583 | 1    | NE $\frac{1}{4}$ 8,SE $\frac{1}{4}$ 8,NW $\frac{1}{4}$ 9,SW $\frac{1}{4}$ 9     | 1S       | 13E   | 347825 |
| Eric #126     | 1997-029584 | 1    | NW $\frac{1}{4}$ 9 & SW $\frac{1}{4}$ 9   | 1S       | 13E   | 347826 |
| Eric #127     | 1997-029585 | 1    | NE $\frac{1}{4}$ 9,SE $\frac{1}{4}$ 9,SW $\frac{1}{4}$ 9,NW $\frac{1}{4}$ 9     | 1S       | 13E   | 347827 |
| Eric #128     | 1997-029586 | 1    | NW $\frac{1}{4}$ 9&NE $\frac{1}{4}$ 9   | 1S       | 13E   | 347828 |
| Eric #129     | 1997-029587 | 1    | NW $\frac{1}{4}$ 9  | 1S       | 13E   | 347829 |
| Eric #130     | 1997-029588 | 1    | NE $\frac{1}{4}$ 8 & NW $\frac{1}{4}$ 9   | 1S       | 13E   | 347830 |
| Eric #131     | 1997-029589 | 1    | NE $\frac{1}{4}$ 8 & NW $\frac{1}{4}$ 9   | 1S       | 13E   | 347831 |
| Eric #132     | 1997-029590 | 1    | NW $\frac{1}{4}$ 9  | 1S       | 13E   | 347832 |
| Eric #133     | 1997-029591 | 1    | NW $\frac{1}{4}$ 9&NE $\frac{1}{4}$ 9   | 1S       | 13E   | 347833 |
| Eric #135     | 1997-029592 | 1    | SW $\frac{1}{4}$ 12   | 1S       | 13E   | 347834 |
| Eric #136     | 1997-029593 | 1    | SE $\frac{1}{4}$ 11&SW $\frac{1}{4}$ 12   | 1S       | 13E   | 347835 |
| Eric #137     | 1997-029594 | 1    | SE $\frac{1}{4}$ 11   | 1S       | 13E   | 347836 |
| Eric #138     | 1997-029595 | 1    | NE $\frac{1}{4}$ 14&SE $\frac{1}{4}$ 11   | 1S       | 13E   | 347837 |
| Eric #139     | 1997-029596 | 1    | NE $\frac{1}{4}$ 14 & SE $\frac{1}{4}$ 11                                       | 1S       | 13E   | 347838 |
| Eric #140     | 1997-029597 | 1    | NW $\frac{1}{4}$ 14,NE $\frac{1}{4}$ 14,SW $\frac{1}{4}$ 11,SE $\frac{1}{4}$ 11 | 1S       | 13E   | 347839 |
| Eric #141     | 1997-029598 | 1    | NW $\frac{1}{4}$ 14&SW $\frac{1}{4}$ 11   | 1S       | 13E   | 347840 |
| Eric #142     | 1997-029599 | 1    | NW $\frac{1}{4}$ 14&SW $\frac{1}{4}$ 11   | 1S       | 13E   | 347841 |
| Eric #143     | 1997-029600 | 1    | NW $\frac{1}{4}$ 14&SW $\frac{1}{4}$ 11   | 1S       | 13E   | 347842 |
| Eric #144     | 1997-029601 | 1    | NW $\frac{1}{4}$ 14&SW $\frac{1}{4}$ 11   | 1S       | 13E   | 347843 |
| Eric #145     | 1997-029602 | 1    | NE $\frac{1}{4}$ 15,  | 1S       | 13E   | 347844 |
| Eric #146     | 1997-029603 | 1    | NE $\frac{1}{4}$ 15&SE $\frac{1}{4}$ 10   | 1S       | 13E   | 347845 |
| Eric #147     | 1997-029604 | 1    | NE $\frac{1}{4}$ 15 & SE $\frac{1}{4}$ 10                                       | 1S       | 13E   | 347846 |
| Eric #148     | 1997-029605 | 1    | NW $\frac{1}{4}$ 15 & SE $\frac{1}{4}$ 10                                       | 1S       | 13E   | 347847 |
| Eric #149     | 1997-029606 | 1    | NW $\frac{1}{4}$ 15,NE $\frac{1}{4}$ 15,  | 1S       | 13E   | 347848 |
| Eric #150     | 1997-029607 | 1    | NW $\frac{1}{4}$ 15&SW $\frac{1}{4}$ 10   | 1S       | 13E   | 347849 |
| Eric #151     | 1997-029608 | 1    | NW $\frac{1}{4}$ 15&SW $\frac{1}{4}$ 10   | 1S       | 13E   | 347850 |
| Eric #152     | 1997-029609 | 1    | NW $\frac{1}{4}$ 15&SW $\frac{1}{4}$ 10   | 1S       | 13E   | 347851 |
| Eric #153     | 1997-029610 | 1    | NW $\frac{1}{4}$ 15&SW $\frac{1}{4}$ 10   | 1S       | 13E   | 347852 |
| Eric #154     | 1997-029611 | 1    | NE $\frac{1}{4}$ 16&SE $\frac{1}{4}$ 9  | 1S       | 13E   | 347853 |
| Eric #155     | 1997-029612 | 1    | NE $\frac{1}{4}$ 16 & SE $\frac{1}{4}$ 9  | 1S       | 13E   | 347854 |
| Eric #156     | 1997-029613 | 1    | NE $\frac{1}{4}$ 16 & SE $\frac{1}{4}$ 9  | 1S       | 13E   | 347855 |
| Eric #157     | 1998-000721 | 1    | NE $\frac{1}{4}$ 9  | 1S       | 13E   | 347856 |
| Eric #158     | 1998-000721 | 2    | NE $\frac{1}{4}$ 9  | 1S       | 13E   | 347857 |
| Eric #159     | 1998-000721 | 3    | NE $\frac{1}{4}$ 9  | 1S       | 13E   | 347858 |
| Eric #160     | 1997-029617 | 1    | NW $\frac{1}{4}$ 10   | 1S       | 13E   | 347859 |
| Eric #161     | 1997-029618 | 1    | NW $\frac{1}{4}$ 10   | 1S       | 13E   | 347860 |
| Eric #162     | 1997-029619 | 1    | NW $\frac{1}{4}$ 10   | 1S       | 13E   | 347861 |
| Eric #163     | 1997-029620 | 1    | NW $\frac{1}{4}$ 10   | 1S       | 13E   | 347862 |
| Eric #164     | 1997-029621 | 1    | NW $\frac{1}{4}$ 10 & SW $\frac{1}{4}$ 10                                       | 1S       | 13E   | 347863 |
| Eric #165     | 1997-029622 | 1    | NE $\frac{1}{4}$ 10 & SE $\frac{1}{4}$ 10                                       | 1S       | 13E   | 347864 |
| Eric #166     | 1997-029623 | 1    | NE $\frac{1}{4}$ 10 & SE $\frac{1}{4}$ 10                                       | 1S       | 13E   | 347865 |
| Eric #167     | 1997-029624 | 1    | NE $\frac{1}{4}$ 10&SE $\frac{1}{4}$ 10   | 1S       | 13E   | 347866 |
| Eric #168     | 1198-000721 | 4    | NE 1/4 10,SE 1/4 10, NW 1/4   | 1S       | 13E   | 347867 |
| Eric #169     | 1997-029626 | 1    | NE $\frac{1}{4}$ 11&SW $\frac{1}{4}$ 11   | 1S       | 13E   | 347868 |
| Eric #170     | 1997-029627 | 1    | NW $\frac{1}{4}$ 11&SW $\frac{1}{4}$ 11   | 1S       | 13E   | 347869 |
| Eric #171     | 1997-029628 | 1    | NW $\frac{1}{4}$ 11&SW $\frac{1}{4}$ 11   | 1S       | 13E   | 347870 |
| Eric #172     | 1997-029629 | 1    | NW $\frac{1}{4}$ 11&SW $\frac{1}{4}$ 11   | 1S       | 13E   | 347871 |
| Eric #173     | 1997-029630 | 1    | NW $\frac{1}{4}$ 11 & SW $\frac{1}{4}$ 11 & NE $\frac{1}{4}$ 11                 | 1S       | 13E   | 347872 |
| Eric #174     | 1997-029631 | 1    | NE $\frac{1}{4}$ 11&SE $\frac{1}{4}$ 11   | 1S       | 13E   | 347873 |
| Eric #175     | 1997-029632 | 1    | NE $\frac{1}{4}$ 11 & SE $\frac{1}{4}$ 11                                       | 1S       | 13E   | 347874 |
| Eric #176     | 1997-029633 | 1    | NE $\frac{1}{4}$ 11&SE $\frac{1}{4}$ 11   | 1S       | 13E   | 347875 |
| Eric #177     | 1997-029634 | 1    | NE $\frac{1}{4}$ 11 & SE $\frac{1}{4}$ 11 & NW $\frac{1}{4}$ 12                 | 1S       | 13E   | 347876 |



Exhibit A

| Name of Claim | Book        | Page | Legal Description     | Township | Range | AMC    |     |
|---------------|-------------|------|-----------------------|----------|-------|--------|-----|
| Eric #178     | 1997-029635 | 1    | NE¼11                 | 1S       | 13E   | 347877 | 426 |
| Eric #179     | 1997-029636 | 1    | NE¼11                 | 1S       | 13E   | 347878 | 427 |
| Eric #180     | 1997-029637 | 1    | NE¼11                 | 1S       | 13E   | 347879 | 428 |
| Eric #181     | 1997-029638 | 1    | NW¼11&NE¼11           | 1S       | 13E   | 347880 | 429 |
| Eric #182     | 1997-029639 | 1    | NW¼11                 | 1S       | 13E   | 347881 | 430 |
| Eric #183     | 1997-029640 | 1    | NW¼11                 | 1S       | 13E   | 347882 | 431 |
| Eric #184     | 1997-029641 | 1    | NW¼11                 | 1S       | 13E   | 347883 | 432 |
| Eric #185     | 1997-029642 | 1    | NW¼11                 | 1S       | 13E   | 347884 | 433 |
| Eric #186     | 1997-029643 | 1    | NE¼10&NW¼11           | 1S       | 13E   | 347885 | 434 |
| Eric #187     | 1997-029644 | 1    | NE¼10                 | 1S       | 13E   | 347886 | 435 |
| Eric #188     | 1997-029645 | 1    | NE¼10                 | 1S       | 13E   | 347887 | 436 |
| Eric #189     | 1997-029646 | 1    | NE¼10                 | 1S       | 13E   | 347888 | 437 |
| Eric #190     | 1997-029647 | 1    | NW¼10                 | 1S       | 13E   | 347889 | 438 |
| Eric #191     | 1997-029648 | 1    | NW¼10                 | 1S       | 13E   | 347890 | 439 |
| Eric #192     | 1997-029649 | 1    | Nw¼10                 | 1S       | 13E   | 347891 | 440 |
| Eric #193     | 1997-029650 | 1    | NW¼10                 | 1S       | 13E   | 347892 | 441 |
| Eric #194     | 1997-029651 | 1    | NW¼10                 | 1S       | 13E   | 347893 | 442 |
| Eric #195     | 1997-029652 | 1    | NE¼9                  | 1S       | 13E   | 347894 | 443 |
| Eric #196     | 1997-029653 | 1    | NE¼9                  | 1S       | 13E   | 347895 | 444 |
| Eric #197     | 1997-029654 | 1    | NE¼9                  | 1S       | 13E   | 347896 | 445 |
| Eric #198     | 1997-029655 | 1    | SE¼4 & NE¼9           | 1S       | 13E   | 347897 | 446 |
| Eric #199     | 1997-029656 | 1    | SE¼4 & NE¼9           | 1S       | 13E   | 347898 | 447 |
| Eric #200     | 1997-029657 | 1    | SE¼4 & NE¼9           | 1S       | 13E   | 347899 | 448 |
| Eric #201     | 1997-029658 | 1    | NW¼10&SW¼3            | 1S       | 13E   | 347900 | 449 |
| Eric #202     | 1997-029659 | 1    | NW¼10 & SW¼3          | 1S       | 13E   | 347901 | 450 |
| Eric #203     | 1997-029660 | 1    | NW¼10 & SW¼3          | 1S       | 13E   | 347902 | 451 |
| Eric #204     | 1997-029661 | 1    | NW¼10 & SW¼3          | 1S       | 13E   | 347903 | 452 |
| Eric #205     | 1997-029662 | 1    | NW¼10,NE¼10,SW¼3,SE¼3 | 1S       | 13E   | 347904 | 453 |
| Eric #206     | 1997-029663 | 1    | SE¼8&NE¼10            | 1S       | 13E   | 347905 | 454 |
| Eric #207     | 1997-029664 | 1    | SE¼3 & NE¼10          | 1S       | 13E   | 347906 | 455 |
| Eric #208     | 1997-029665 | 1    | SE¼3 & NE¼10          | 1S       | 13E   | 347907 | 456 |
| Eric #209     | 1997-029666 | 1    | SE¼3,SW¼2,NE¼10,NW¼11 | 1S       | 13E   | 347908 | 457 |
| Eric #210     | 1997-029667 | 1    | SW¼2&NW¼11            | 1S       | 13E   | 348024 | 458 |
| Eric #211     | 1997-029668 | 1    | SW¼2&NW¼11            | 1S       | 13E   | 348025 | 459 |
| Eric #212     | 1997-029669 | 1    | NW¼11&SW¼2            | 1S       | 13E   | 348026 | 460 |
| Eric #213     | 1997-029670 | 1    | SW¼2&NW¼11            | 1S       | 13E   | 348027 | 461 |
| Eric #214     | 1998-721    | 5    | SW¼2,SE¼2,NW¼11,NE¼1  | 1S       | 13E   | 348028 | 462 |
| Eric #215     | 1997-029672 | 1    | NE¼11 & SE¼2          | 1S       | 13E   | 348029 | 463 |
| Eric #216     | 1997-029673 | 1    | SE¼2 & NE¼11          | 1S       | 13E   | 348030 | 464 |
| Eric #217     | 1997-029674 | 1    | SE¼2                  | 1S       | 13E   | 348031 | 465 |
| Eric #218     | 1998-000721 | 6    | SW¼2 & SE¼2           | 1S       | 13E   | 348032 | 466 |
| Eric #219     | 1997-029676 | 1    | SW¼2                  | 1S       | 13E   | 348033 | 467 |
| Eric #220     | 1997-029677 | 1    | SW¼2                  | 1S       | 13E   | 348034 | 468 |
| Eric #221     | 1997-029678 | 1    | SW¼2                  | 1S       | 13E   | 348035 | 469 |
| Eric #222     | 1997-029679 | 1    | SW¼2                  | 1S       | 13E   | 348036 | 470 |
| Eric #223     | 1997-029680 | 1    | SE¼3 & SW¼2           | 1S       | 13E   | 348037 | 471 |
| Eric #224     | 1998-000721 | 7    | NE¼10 & SE¼3          | 1S       | 13E   | 348038 | 472 |
| Eric #225     | 1997-029682 | 1    | SE¼3                  | 1S       | 13E   | 348039 | 473 |
| Eric #226     | 1997-029683 | 1    | SE¼3                  | 1S       | 13E   | 348040 | 474 |
| Eric #227     | 1997-029684 | 1    | SW¼3 & SE¼3           | 1S       | 13E   | 348041 | 475 |
| Eric #228     | 1998-000721 | 8    | NW¼10& SW¼3           | 1S       | 13E   | 348042 | 476 |
| Eric #229     | 1998-000721 | 9    | NW¼10&SW¼3            | 1S       | 13E   | 348043 | 477 |
| Eric #230     | 1997-029687 | 1    | SE¼3 & NE¼3           | 1S       | 13E   | 348044 | 478 |
| Eric #231     | 1997-029688 | 1    | SE¼3&NE¼3             | 1S       | 13E   | 348045 | 479 |

Exhibit A

| Name of Claim | Book        | Page | Legal Description  | Township | Range | AMC    |       |
|---------------|-------------|------|--|----------|-------|--------|-------|
| Eric #232     | 1997-029689 | 1    | SE $\frac{1}{4}$ ,NE $\frac{1}{4}$ ,SW $\frac{1}{2}$ ,NW $\frac{1}{2}$       | 1S       | 13E   | 348046 | 480 7 |
| Eric #233     | 1997-029690 | 1    | SW $\frac{1}{2}$ &NW $\frac{1}{2}$   | 1S       | 13E   | 348047 | 481   |
| Eric #234     | 1997-029691 | 1    | SW $\frac{1}{2}$ &NW $\frac{1}{2}$   | 1S       | 13E   | 348048 | 482   |
| Eric #235     | 1997-029692 | 1    | SW $\frac{1}{2}$ & NW $\frac{1}{2}$  | 1S       | 13E   | 348049 | 483   |
| Eric #236     | 1998-000721 | 10   | NW 1/4 2, SW 1/4 2   | 1S       | 13E   | 348050 | 484   |
| Eric #237     | 1997-029694 | 1    | NE $\frac{1}{2}$ & SE $\frac{1}{2}$  | 1S       | 13E   | 348051 | 485   |
| Eric #238     | 1997-029695 | 1    | NE $\frac{1}{2}$   | 1S       | 13E   | 348052 | 486   |
| Eric #239     | 1997-029696 | 1    | NE $\frac{1}{2}$   | 1S       | 13E   | 348053 | 487   |
| Eric #240     | 1997-029697 | 1    | NW $\frac{1}{2}$   | 1S       | 13E   | 348054 | 488   |
| Eric #241     | 1997-029698 | 1    | SE $\frac{1}{4}$ &NE $\frac{1}{4}$   | 1S       | 13E   | 348055 | 489   |
| Eric #242     | 1997-029699 | 1    | SE $\frac{1}{2}$   | 1S       | 13E   | 348056 | 490   |
| Eric #243     | 1997-029700 | 1    | NW $\frac{1}{2}$ 28  | 1S       | 13E   | 348057 | 491   |
| Eric #244     | 1997-029701 | 1    | NW $\frac{1}{2}$ 28 & NE $\frac{1}{2}$ 28                                    | 1S       | 13E   | 348058 | 492   |
| Eric #245     | 1997-029702 | 1    | NE $\frac{1}{2}$ 28  | 1S       | 13E   | 348059 | 493   |
| Eric #246     | 1997-029703 | 1    | NE $\frac{1}{2}$ 28&NW $\frac{1}{2}$ 27                                      | 1S       | 13E   | 348060 | 494   |
| Eric #247     | 1997-029704 | 1    | NW $\frac{1}{2}$ 28  | 1S       | 13E   | 348061 | 495   |
| Eric #248     | 1997-029705 | 1    | NE $\frac{1}{2}$   | 1S       | 13E   | 348062 | 496   |
| Eric #249     | 1997-029706 | 1    | NE $\frac{1}{2}$   | 1S       | 13E   | 348063 | 497   |
| Eric #250     | 1997-029707 | 1    | NE $\frac{1}{2}$ 20 &NW $\frac{1}{2}$ 20                                     | 1S       | 13E   | 348064 | 498   |
| Eric #251     | 1997-029708 | 1    | NE $\frac{1}{2}$ 20,   | 1S       | 13E   | 348065 | 499   |
| Eric #252     | 1997-029709 | 1    | SW $\frac{1}{2}$ 20 & NW $\frac{1}{2}$ 20                                    | 1S       | 13E   | 348066 | 500   |
| Eric #253     | 1997-029710 | 1    | NW $\frac{1}{2}$ 20  | 1S       | 13E   | 348067 | 501   |
| Eric #254     | 1997-029711 | 1    | N-W $\frac{1}{2}$ 20   | 1S       | 13E   | 348068 | 502   |
| Eric #255     | 1997-029712 | 1    | NW $\frac{1}{2}$ 20 & SW $\frac{1}{2}$ 20                                    | 1S       | 13E   | 348069 | 503   |
| Eric #256     | 1997-029713 | 1    | NW $\frac{1}{2}$ 20 & SW $\frac{1}{2}$ 20                                    | 1S       | 13E   | 348070 | 504 J |
| Eric #257     | 1997-029714 | 1    | NW $\frac{1}{2}$ 20  | 1S       | 13E   | 348071 | 505 7 |
| Eric #258     | 1997-029715 | 1    | NW $\frac{1}{2}$ 20  | 1S       | 13E   | 348072 | 506   |
| Eric #259     | 1997-029716 | 1    | NW $\frac{1}{2}$ 20 & SW $\frac{1}{2}$ 20                                    | 1S       | 13E   | 348073 | 507   |
| Eric #260     | 1997-029717 | 1    | NE $\frac{1}{4}$ 19,SE $\frac{1}{4}$ 19,NW $\frac{1}{2}$ 20,SW $\frac{1}{4}$ | 1S       | 13E   | 348074 | 508   |
| Eric #261     | 1997-029718 | 1    | NE $\frac{1}{4}$ 19 & NW $\frac{1}{2}$ 20                                    | 1S       | 13E   | 348075 | 509   |
| Eric #262     | 1997-029719 | 1    | NW $\frac{1}{4}$ 19&NE $\frac{1}{4}$ 19                                      | 1S       | 13E   | 348076 | 510   |
| Eric #263     | 1997-029720 | 1    | NE $\frac{1}{4}$ 19,SE $\frac{1}{4}$ 19,NW $\frac{1}{4}$ 19,SW $\frac{1}{4}$ | 1S       | 13E   | 348077 | 511   |
| Eric #264     | 1997-029721 | 1    | SW $\frac{1}{4}$ 19 & SE $\frac{1}{4}$ 19                                    | 1S       | 13E   | 348078 | 512   |
| Eric #265     | 1997-029722 | 1    | SE $\frac{1}{4}$ 19 & SW $\frac{1}{2}$ 20                                    | 1S       | 13E   | 348079 | 513   |
| Eric #266     | 1997-029723 | 1    | SW $\frac{1}{2}$ 20  | 1S       | 13E   | 348080 | 514   |
| Eric #267     | 1997-029724 | 1    | SW $\frac{1}{2}$ 20  | 1S       | 13E   | 348081 | 515   |
| Eric #268     | 1997-029725 | 1    | SW $\frac{1}{2}$ 20  | 1S       | 13E   | 348082 | 516   |
| Eric #269     | 1997-029726 | 1    | SW $\frac{1}{2}$ 20  | 1S       | 13E   | 348083 | 517   |
| Eric #270     | 1997-029727 | 1    | SE $\frac{1}{2}$ 20 & SW $\frac{1}{2}$ 20                                    | 1S       | 13E   | 348084 | 518   |
| Eric #271     | 1997-029728 | 1    | SE $\frac{1}{2}$ 20,SW $\frac{1}{2}$ 20,NW $\frac{1}{2}$ 29,NE $\frac{1}{4}$ | 1S       | 13E   | 348085 | 519   |
| Eric #272     | 1997-029729 | 1    | SW $\frac{1}{2}$ 20&NW $\frac{1}{2}$ 29                                      | 1S       | 13E   | 348086 | 520   |
| Eric #273     | 1998-000721 | 11   | SE $\frac{1}{4}$ 19&NE $\frac{1}{4}$ 30                                      | 1S       | 13E   | 348087 | 521   |
| Eric #274     | 1997-029731 | 1    | NE $\frac{1}{2}$ 20,NW $\frac{1}{2}$ 20,SW $\frac{1}{4}$ 17,SE $\frac{1}{4}$ | 1S       | 13E   | 348088 | 522   |
| Eric #275     | 1997-029732 | 1    | NW $\frac{1}{2}$ 20 & SW $\frac{1}{4}$ 17                                    | 1S       | 13E   | 348089 | 523   |
| Eric #276     | 1997-029733 | 1    | NW $\frac{1}{2}$ 20 & SW $\frac{1}{4}$ 17                                    | 1S       | 13E   | 348090 | 524   |
| Eric #277     | 1997-029734 | 1    | NW $\frac{1}{2}$ 20 & SW $\frac{1}{4}$ 17                                    | 1S       | 13E   | 348091 | 525   |
| Eric #278     | 1997-029735 | 1    | NW $\frac{1}{2}$ 20 & SW $\frac{1}{4}$ 17                                    | 1S       | 13E   | 348092 | 526   |
| Eric #280     | 1997-029736 | 1    | SE $\frac{1}{4}$ 13 & NE $\frac{1}{4}$ 24                                    | 1S       | 13E   | 348093 | 527   |
| Eric #281     | 1997-029737 | 1    | SW $\frac{1}{4}$ 18&NW $\frac{1}{4}$ 19                                      | 1S       | 14E   | 348094 | 528   |
| Eric #282     | 1997-029738 | 1    | SW $\frac{1}{4}$ 18&NW $\frac{1}{4}$ 19                                      | 1S       | 14E   | 348095 | 529   |
| Eric #283     | 1997-029739 | 1    | SW $\frac{1}{4}$ 18&NW $\frac{1}{4}$ 19                                      | 1S       | 14E   | 348096 | 530   |
| Eric #284     | 1997-029740 | 1    | SW $\frac{1}{4}$ 18&NW $\frac{1}{4}$ 19                                      | 1S       | 14E   | 348097 | 531   |
| Eric #285     | 1997-029741 | 1    | SW $\frac{1}{4}$ 18,SE $\frac{1}{4}$ 15,NW $\frac{1}{4}$ 19,NE $\frac{1}{4}$ | 1S       | 14E   | 348098 | 532   |
| Eric #286     | 1997-029742 | 1    | SE $\frac{1}{4}$ 18  | 1S       | 14E   | 348099 | 533   |

Exhibit A

| Name of Claim | Book        | Page | Legal Description     | Township | Range | AMC    |     |
|---------------|-------------|------|-----------------------|----------|-------|--------|-----|
| Eric #287     | 1997-029743 | 1    | NE¼24                 | 1S       | 13E   | 348100 | 534 |
| Eric #288     | 1997-029744 | 1    | NE¼24                 | 1S       | 13E   | 348101 | 535 |
| Eric #289     | 1997-029745 | 1    | NE¼24                 | 1S       | 13E   | 348102 | 536 |
| Eric #290     | 1997-029746 | 1    | NE¼24                 | 1S       | 13E   | 348103 | 537 |
| Eric #291     | 1997-029747 | 1    | NE¼24 & NW¼24         | 1S       | 13E   | 348104 | 538 |
| Eric #292     | 1997-029748 | 1    | NW¼24                 | 1S       | 13E   | 348105 | 539 |
| Eric #293     | 1997-029749 | 1    | NW¼24                 | 1S       | 13E   | 348106 | 540 |
| Eric #294     | 1997-029750 | 1    | NW¼24                 | 1S       | 13E   | 348107 | 541 |
| Eric #295     | 1997-029751 | 1    | NW¼24                 | 1S       | 13E   | 348108 | 542 |
| Eric #296     | 1997-029732 | 1    | NE¼19                 | 1S       | 14E   | 348109 | 543 |
| Eric #297     | 1997-029753 | 1    | NE¼19&S¼19            | 1S       | 14E   | 348110 | 544 |
| Eric #298     | 1997-029754 | 1    | NE¼19                 | 1S       | 14E   | 348111 | 545 |
| Eric #299     | 1997-029755 | 1    | NE¼19 & SE¼19         | 1S       | 14E   | 348112 | 546 |
| Eric #300     | 1997-029756 | 1    | NE¼19                 | 1S       | 14E   | 348113 | 547 |
| Eric #301     | 1997-029757 | 1    | NE¼19 & SE¼19         | 1S       | 14E   | 348114 | 548 |
| Eric #302     | 1997-029758 | 1    | NW¼19&NE¼19           | 1S       | 14E   | 348115 | 549 |
| Eric #303     | 1997-029759 | 1    | NW¼19 & NE¼19 & SW¼19 | 1S       | 14E   | 348116 | 550 |
| Eric #304     | 1997-029760 | 1    | NW¼19                 | 1S       | 14E   | 348117 | 551 |
| Eric #305     | 1997-029761 | 1    | NW¼19&SW¼19           | 1S       | 14E   | 348118 | 552 |
| Eric #306     | 1997-029762 | 1    | NW¼19                 | 1S       | 14E   | 348119 | 553 |
| Eric #307     | 1997-029763 | 1    | NW¼19 & SW¼19         | 1S       | 14E   | 348120 | 554 |
| Eric #308     | 1997-029764 | 1    | NW¼19                 | 1S       | 14E   | 348121 | 555 |
| Eric #309     | 1997-029765 | 1    | NW¼19&SW¼19           | 1S       | 14E   | 348122 | 556 |
| Eric #310     | 1997-029766 | 1    | NW¼19                 | 1S       | 14E   | 348123 | 557 |
| Eric #311     | 1997-029767 | 1    | SE¼19                 | 1S       | 14E   | 348124 | 558 |
| Eric #312     | 1997-029768 | 1    | SE¼19                 | 1S       | 14E   | 348125 | 559 |
| Eric #313     | 1997-029769 | 1    | SE¼19                 | 1S       | 14E   | 348126 | 560 |
| Eric #314     | 1997-029770 | 1    | SE¼19 & SW¼19         | 1S       | 14E   | 348127 | 561 |
| Eric #315     | 1997-029771 | 1    | SW¼19                 | 1S       | 14E   | 348128 | 562 |
| Eric #316     | 1997-029772 | 1    | NE¼23 & NW¼24         | 1S       | 13E   | 348129 | 563 |
| Eric #317     | 1997-029773 | 1    | NE¼23 & SE¼23 & NW¼24 | 1S       | 13E   | 348130 | 564 |
| Eric #318     | 1997-029774 | 1    | SE¼23&SW¼24           | 1S       | 13E   | 348131 | 565 |
| Eric #319     | 1997-029775 | 1    | NE¼23 & SE¼23 & NW¼24 | 1S       | 13E   | 348132 | 566 |
| Eric #320     | 1997-029776 | 1    | SE¼23 & SW¼24         | 1S       | 13E   | 348133 | 567 |
| Eric #321     | 1997-029777 | 1    | NW¼24 & SW¼24         | 1S       | 13E   | 348134 | 568 |
| Eric #322     | 1997-029778 | 1    | SW¼24                 | 1S       | 13E   | 348135 | 569 |
| Eric #323     | 1997-029779 | 1    | NW¼24&SW¼24           | 1S       | 13E   | 348136 | 570 |
| Eric #324     | 1997-029780 | 1    | SW¼24                 | 1S       | 13E   | 348137 | 571 |
| Eric #325     | 1997-029781 | 1    | NW¼24&SW¼24           | 1S       | 13E   | 348138 | 572 |
| Eric #326     | 1997-029782 | 1    | SW¼24                 | 1S       | 13E   | 348139 | 573 |
| Eric #327     | 1997-029783 | 1    | NW¼24 & NE¼24 & SW¼24 | 1S       | 13E   | 348140 | 574 |
| Eric #328     | 1997-029784 | 1    | SW¼24&SE¼24           | 1S       | 13E   | 348141 | 575 |
| Eric #329     | 1997-029785 | 1    | NE¼26                 | 1S       | 13E   | 348142 | 576 |
| Eric #330     | 1997-029786 | 1    | NE¼26                 | 1S       | 13E   | 348143 | 577 |
| Eric #331     | 1997-029787 | 1    | SE¼23 & NE¼26 & SW¼24 | 1S       | 13E   | 348144 | 578 |
| Eric #332     | 1997-029788 | 1    | NE¼26 & NW¼25         | 1S       | 13E   | 348145 | 579 |
| Eric #333     | 1997-029789 | 1    | SW¼24 & NW¼25         | 1S       | 13E   | 348146 | 580 |
| Eric #334     | 1997-029790 | 1    | NE¼26 & NW¼25         | 1S       | 13E   | 348147 | 581 |
| Eric #335     | 1997-029791 | 1    | SW¼24&NW¼25           | 1S       | 13E   | 348148 | 582 |
| Eric #336     | 1997-029792 | 1    | NW¼25                 | 1S       | 13E   | 348149 | 583 |
| Eric #337     | 1997-029793 | 1    | SW¼24&NW¼25           | 1S       | 13E   | 348150 | 584 |
| Eric #338     | 1997-029794 | 1    | NW¼25                 | 1S       | 13E   | 348151 | 585 |
| Eric #339     | 1997-029795 | 1    | SW¼24 & NW¼25         | 1S       | 13E   | 348152 | 586 |
| Eric #340     | 1997-029796 | 1    | NW¼25                 | 1S       | 13E   | 348153 | 587 |

Exhibit A

| Name of Claim | Book        | Page    | Legal Description        | Township | Range | AMC    |
|---------------|-------------|---------|--------------------------|----------|-------|--------|
| Eric #341     | 1997-029797 | 1       | SW¼24 & SE¼24 & NW¼25    | 1S       | 13E   | 348154 |
| Eric #342     | 1997-029798 | 1       | NW¼25&NE¼25              | 1S       | 13E   | 348155 |
| Eric #343     | 1997-029799 | 1       | SE¼26                    | 1S       | 13E   | 348156 |
| Eric #344     | 1997-029800 | 1       | NE¼26 & SE¼26            | 1S       | 13E   | 348157 |
| Eric #345     | 1997-029801 | 1       | SE¼26                    | 1S       | 13E   | 348158 |
| Eric #346     | 1997-029802 | 1       | NE¼26 & SE¼26            | 1S       | 13E   | 348159 |
| Eric #347     | 1997-029803 | 1       | SE¼26 & SW¼25            | 1S       | 13E   | 348160 |
| Eric #348     | 1997-029804 | 1       | NE¼26 & SE¼26 & NW¼25    | 1S       | 13E   | 348161 |
| Eric #349     | 1997-029805 | 1       | NW¼25&SW¼25              | 1S       | 13E   | 348162 |
| Eric #350     | 1997-029806 | 1       | NE¼35                    | 1S       | 13E   | 348163 |
| Eric #351     | 1997-029807 | 1       | NE¼35                    | 1S       | 13E   | 348164 |
| Eric #352     | 1997-029808 | 1       | NE¼35 & SE¼35            | 1S       | 13E   | 348165 |
| Eric #353     | 1997-029809 | 1       | NE¼35 & SE¼35            | 1S       | 13E   | 348166 |
| Eric #354     | 1997-029810 | 1       | SE¼35                    | 1S       | 13E   | 348167 |
| Eric #355     | 1997-029811 | 1       | NE¼35 & SE¼35            | 1S       | 13E   | 348168 |
| Eric #356     | 1997-029812 | 1       | NE¼35&SE¼35&SW¼35&S      | 1S       | 13E   | 348169 |
| Eric #357     | 1997-029813 | 1       | NW¼35 & SW¼35            | 1S       | 13E   | 348170 |
| Eric #358     | 1997-029814 | 1       | SW¼35&NW¼35              | 1S       | 13E   | 348171 |
| Eric #359     | 1997-029815 | 1       | NW¼35 & SW¼35            | 1S       | 13E   | 348172 |
| Eric #360     | 1997-029816 | 1       | NW¼35 & SW¼35            | 1S       | 13E   | 348173 |
| Eric #361     | 1997-029817 | 1       | SW¼35                    | 1S       | 13E   | 348174 |
| Eric #362     | 1997-029818 | 1       | SW¼35                    | 1S       | 13E   | 348175 |
| Eric #363     | 1997-029819 | 1       | SW¼35                    | 1S       | 13E   | 348176 |
| Kay 1         | 1732        | 129-130 | SW 1/4 SE 1/4 Section 21 | 1S       | 13E   | 312984 |
| Kay 2         | 1732        | 131-132 | SW 1/4 SE 1/4 Section 21 | 1S       | 13E   | 312985 |
| Kay 3         | 1732        | 133-134 | SW 1/4 SE 1/4 Section 21 | 1S       | 13E   | 312986 |
| Kay 5         | 1732        | 137-138 | NE 1/4 Section 34        | 1S       | 13E   | 312988 |
| Kay 6         | 1732        | 139-140 | NW 1/4 Section 22        | 1S       | 13E   | 312989 |
| Kay 7         | 1732        | 141-142 | NE 1/4 Section 34        | 1S       | 13E   | 312990 |
| Kay 8         | 1732        | 143-144 | NW 1/4 Section 22        | 1S       | 13E   | 312991 |
| Kay 9         | 1732        | 145-146 | NE 1/4 Section 34        | 1S       | 13E   | 312992 |
| Kay 10        | 1762        | 147-148 | NW 1/4 Section 22        | 1S       | 13E   | 312993 |
| Kay 11        | 1732        | 149-150 | NE 1/4 SE 1/4 Section 21 | 1S       | 13E   | 312994 |
| Kay 12        | 1732        | 151-152 | NW 1/4 SW 1/4 Section 22 | 1S       | 13E   | 312995 |
| Kay 13        | 1732        | 153-154 | SE 1/4 Section 34        | 1S       | 13E   | 312996 |
| Kay 14        | 1732        | 155-156 | SW 1/4 Section 22        | 1S       | 13E   | 312997 |
| Kay 18        | 1732        | 163-164 | NE¼ NW ¼ Section22       | 1S       | 13E   | 313001 |
| Kay 19E       | 1732        | 165-166 | NE 1/4 Section 22        | 1S       | 13E   | 313002 |
| Kay 19W       | 1732        | 167-168 | NE 1/4 Section 22        | 1S       | 13E   | 313003 |
| Kay 20E       | 1732        | 169-170 | NE 1/4 NW 1/4 Section22  | 1S       | 13E   | 313004 |
| Kay 20W       | 1732        | 171-172 | NE 1/4 NW 1/4 Section22  | 1S       | 13E   | 313005 |
| Kay 21E       | 1732        | 173-174 | NE 1/4 NW 1/4 Section22  | 1S       | 13E   | 313006 |
| Kay 21W       | 1732        | 175-176 | NE 1/4 NW 1/4 Section22  | 1S       | 13E   | 313007 |
| Kay 22        | 1732        | 177-178 | NE 1/4 NW 1/4 Section22  | 1S       | 13E   | 313008 |
| Kay 81        | 1732        | 179-180 | NE 1/4 NW 1/4 Section 21 | 1S       | 13E   | 313009 |
| Kay 82        | 1732        | 181-182 | NW 1/4 Section 21        | 1S       | 13E   | 313010 |
| Kay 83        | 1732        | 183-184 | NE 1/4 NW 1/4 Section 21 | 1S       | 13E   | 313011 |
| Kay 84        | 1732        | 185-186 | NW 1/4 Section 21        | 1S       | 13E   | 313012 |
| Kay 85        | 1732        | 187-188 | NE 1/4 NW 1/4 Section 21 | 1S       | 13E   | 313013 |
| Kay 86        | 1732        | 189-190 | NW 1/4 Section 21        | 1S       | 13E   | 313014 |
| Kay 87        | 1732        | 191-192 | 1/4 NW¼ SW ¼ SE ¼ Sec    | 1S       | 13E   | 313015 |
| Kay 88        | 1732        | 193-194 | NW 1/4 SW 1/4 Section 21 | 1S       | 13E   | 313016 |
| Kay 129       | 1732        | 195-196 | NE 1/4 Section 20        | 1S       | 13E   | 313017 |
| Kay 130       | 1732        | 197-198 | NE 1/4 Section 20        | 1S       | 13E   | 313018 |

588 7  
589  
590  
591  
592  
593  
594  
595  
596  
597  
598  
599  
600  
601  
602  
603  
604  
605  
606  
607  
608  
609  
610  
611 7  
612  
613  
614 7  
615  
616  
617  
618  
619  
620  
621  
622  
623  
624 7  
625  
626  
627  
628  
629  
630  
631  
632  
633  
634  
635  
636  
637  
638  
639  
640  
641

Exhibit A

| Name of Claim    | Book | Page    | Legal Description        | Township | Range | AMC    |
|------------------|------|---------|--------------------------|----------|-------|--------|
| Kay 131          | 1732 | 199-200 | NE 1/4 Section 20        | 1S       | 13E   | 313019 |
| Kay 132          | 1732 | 201-202 | NE 1/4 Section 20        | 1S       | 13E   | 313020 |
| Kay 133          | 1732 | 203-204 | NE 1/4 Section 20        | 1S       | 13E   | 313021 |
| Kay 134          | 1732 | 205-206 | NE 1/4 Section 20        | 1S       | 13E   | 313022 |
| Kay 135          | 1732 | 207-208 | NE 1/4 SE 1/4 Section 20 | 1S       | 13E   | 313023 |
| Kay 136          | 1732 | 209-210 | NE 1/4 SE 1/4 Section 20 | 1S       | 13E   | 313024 |
| Kay 137          | 1732 | 211-212 | SE 1/4 Section 20        | 1S       | 13E   | 313025 |
| Kay 138          | 1732 | 213-214 | SE 1/4 Section 20        | 1S       | 13E   | 313026 |
| Kay 141          | 1732 | 215-216 | SE 1/4 Section 20        | 1S       | 13E   | 313027 |
| Kay 142          | 1732 | 217-218 | SE 1/4 Section 20        | 1S       | 13E   | 313028 |
| Kay 143          | 1732 | 219-220 | SE 1/4 Section 20        | 1S       | 13E   | 313029 |
| Kay 145          | 1732 | 221-222 | SE 1/4 Section 20        | 1S       | 13E   | 313030 |
| Kay 146          | 1732 | 223-224 | SE 1/4 Section 20        | 1S       | 13E   | 313031 |
| Kay 147          | 1732 | 225-226 | SE 1/4 Section 20        | 1S       | 13E   | 313032 |
| Kay 148          | 1732 | 227-228 | SE 1/4 Section 20        | 1S       | 13E   | 313033 |
| Kay 149          | 1732 | 229-230 | SE 1/4 Section 20        | 1S       | 13E   | 313034 |
| Kay 150          | 1732 | 231-232 | SE 1/4 Section 20        | 1S       | 13E   | 313035 |
| Kay 152          | 604  | 874     | NW 1/4 Section 28        | 1S       | 13E   | 47117  |
| LD No. 1         | 711  | 870     | NE 1/4 Section 23        | 1S       | 13E   | 47272  |
| LD No. 2         | 693  | 556     | NE 1/4 SE 1/4 Section 23 | 1S       | 13E   | 47273  |
| LD No. 3         | 688  | 870     | SE 1/4 Section 23        | 1S       | 13E   | 47274  |
| LD No. 4         | 693  | 558     | NE 1/4 Section 26        | 1S       | 13E   | 47275  |
| LD No. 5         | 693  | 559     | NE 1/4 SE 1/4 Section 26 | 1S       | 13E   | 47276  |
| LD No. 6         | 693  | 560     | SE 1/4 Section 26        | 1S       | 13E   | 47277  |
| LD No. 7         | 693  | 561     | NE 1/4 Section 35        | 1S       | 13E   | 47278  |
| LD No. 8         | 693  | 562     | NE 1/4 Section 35        | 1S       | 13E   | 47279  |
| LD No. 9         | 716  | 365     | NE 1/4 Section 23        | 1S       | 13E   | 47280  |
| Margaret 69      | 559  | 854     | NE 1/4 NW1/4 Section 22  | 1S       | 13E   | 45754  |
| Margaret 69 East | 568  | 276     | NE 1/4 NW1/4 Section 22  | 1S       | 13E   | 45755  |
| Margaret 133     | 559  | 860     | SW 1/4 section 14        | 1S       | 13E   | 45820  |
| Margaret 135     | 559  | 862     | SW 1/4 section 14        | 1S       | 13E   | 45823  |
| Margaret 137     | 559  | 864     | NW 1/4 Section 23        | 1S       | 13E   | 45826  |
| Margaret 138     | 574  | 588     | NE 1/4 Section 22        | 1S       | 13E   | 45827  |
| Margaret 139     | 559  | 866     | NW 1/4 Section 23        | 1S       | 13E   | 45828  |
| Margaret 140     | 574  | 589     | NE 1/4 Section 22        | 1S       | 13E   | 45829  |
| Margaret 153     | 564  | 531     | SW SE 1/4 Sction 14      | 1S       | 13E   | 45842  |
| Margaret 154     | 564  | 532     | SW SE 1/4 Sction 14      | 1S       | 13E   | 45843  |
| Margaret 155     | 564  | 533     | NE 1/4 NW 1/4 Section 23 | 1S       | 13E   | 45844  |
| Margaret 156     | 564  | 534     | NE 1/4 NW 1/4 Section 23 | 1S       | 13E   | 45845  |
| Margaret 157     | 559  | 874     | NE 1/4 NW1/4 Section 22  | 1S       | 13E   | 45846  |
| Margaret 159     | 559  | 876     | NE 1/4 NW1/4 Section 22  | 1S       | 13E   | 45849  |
| Margaret 161     | 559  | 878     | NE 1/4 NW1/4 Section 22  | 1S       | 13E   | 45852  |

642 7  
643  
644  
645  
646  
647  
648  
649  
650  
651  
652  
653  
654  
655  
656  
657  
658 J  
659 K  
660 T  
661  
662  
663  
664  
665  
666  
667  
668 J  
669 J  
670 J  
671 I  
672 I  
673 T  
674  
675  
676 J  
677 T  
678  
679  
680  
681 J  
682 I  
683 I

PHOENIX, ARIZONA

2017 AUG 15 A 9 51

RECEIVED  
PLM AZ STATE OFFICE

Exhibit A

| Name of Claim     | Book | Page | Legal Description        | Township | Range | AMC   |     |
|-------------------|------|------|--------------------------|----------|-------|-------|-----|
| Margaret 162      | 559  | 879  | NW 1/4 Section 22        | 1S       | 13E   | 45853 | 684 |
| Margaret 162 West | 568  | 282  | NW 1/4 Section 22        | 1S       | 13E   | 45854 | 685 |
| Margaret 163      | 559  | 880  | SW 1/4 SE 1/4 Section 22 | 1S       | 13E   | 45855 | 686 |
| Margaret 164 West | 568  | 283  | SW 1/4 Section 22        | 1S       | 13E   | 45857 | 687 |
| Margaret 164      | 583  | 785  | SW 1/4 Section 22        | 1S       | 13E   | 45856 | 688 |
| Margaret 165      | 559  | 882  | SW 1/4 SE 1/4 Section 22 | 1S       | 13E   | 45858 | 689 |
| Margaret 166      | 559  | 883  | SW 1/4 Section 22        | 1S       | 13E   | 45859 | 690 |
| Margaret 166 West | 568  | 284  | NW 1/4 Section 22        | 1S       | 13E   | 45860 | 691 |
| Margaret 217      | 559  | 884  | NW 1/4 Section 23        | 1S       | 13E   | 45901 | 692 |
| Margaret 218      | 559  | 885  | NE 1/4 Section 22        | 1S       | 13E   | 45902 | 693 |
| Margaret 219      | 559  | 886  | NW 1/4 Section 23        | 1S       | 13E   | 45903 | 694 |
| Margaret 220      | 559  | 887  | NE 1/4 Section 22        | 1S       | 13E   | 45904 | 695 |
| Margaret 221      | 559  | 888  | NW 1/4 Section 23        | 1S       | 13E   | 45905 | 696 |
| Margaret 222      | 559  | 889  | NE 1/4 Section 22        | 1S       | 13E   | 45906 | 697 |
| Margaret 223      | 559  | 890  | SW 1/4 SE 1/4 Section 22 | 1S       | 13E   | 45907 | 698 |
| Margaret 224      | 559  | 891  | SE 1/4 Section 22        | 1S       | 13E   | 45908 | 699 |
| Margaret 225      | 583  | 784  | SW 1/4 Section 23        | 1S       | 13E   | 45909 | 700 |
| Margaret 226      | 574  | 603  | SE 1/4 Section 22        | 1S       | 13E   | 45910 | 701 |
| Margaret 227      | 564  | 535  | NE 1/4 NW 1/4 Section 23 | 1S       | 13E   | 45911 | 702 |
| Margaret 228      | 564  | 536  | NE 1/4 NW 1/4 Section 23 | 1S       | 13E   | 45912 | 703 |
| Margaret 229      | 564  | 537  | NE 1/4 NW 1/4 Section 23 | 1S       | 13E   | 45913 | 704 |
| Margaret 230      | 564  | 538  | SW 1/4 SE 1/4 Section 23 | 1S       | 13E   | 45914 | 705 |
| Margaret 231      | 564  | 539  | SW 1/4 SE 1/4 Section 23 | 1S       | 13E   | 45915 | 706 |
| Margaret 233      | 559  | 894  | SW 1/4 SE 1/4 Section 22 | 1S       | 13E   | 45916 | 707 |
| Margaret 234      | 559  | 895  | SW 1/4 Section 22        | 1S       | 13E   | 45917 | 708 |
| Margaret 234 West | 568  | 287  | SW 1/4 Section 22        | 1S       | 13E   | 45918 | 709 |
| Margaret 235      | 560  | 729  | SW 1/4 SE 1/4 Section 22 | 1S       | 13E   | 45919 | 710 |
| Margaret 236      | 574  | 604  | SW 1/4 Section 22        | 1S       | 13E   | 45920 | 711 |
| Margaret 237      | 560  | 731  | SW 1/4 SE 1/4 Section 22 | 1S       | 13E   | 45921 | 712 |
| Margaret 238      | 560  | 732  | SW 1/4 Section 22        | 1S       | 13E   | 45922 | 713 |
| Margaret 239      | 560  | 733  | NE 1/4 NW 1/4 Section 27 | 1S       | 13E   | 45923 | 714 |
| Margaret 240      | 560  | 734  | NW 1/4 Section 27        | 1S       | 13E   | 45924 | 715 |
| Margaret 241      | 560  | 735  | NE 1/4 NW 1/4 Section 27 | 1S       | 13E   | 45925 | 716 |
| Margaret 242      | 574  | 605  | NW 1/4 Section 27        | 1S       | 13E   | 45926 | 717 |
| Margaret 243      | 560  | 737  | NE 1/4 NW 1/4 Section 27 | 1S       | 13E   | 45927 | 718 |
| Margaret 244      | 574  | 606  | NW 1/4 Section 27        | 1S       | 13E   | 45928 | 719 |
| Margaret 245      | 560  | 739  | NE 1/4 NW 1/4 Section 27 | 1S       | 13E   | 45929 | 720 |
| Margaret 246      | 560  | 740  | NW 1/4 Section 27        | 1S       | 13E   | 45930 | 721 |
| Margaret 247      | 559  | 896  | SW 1/4 Section 23        | 1S       | 13E   | 45931 | 722 |
| Margaret 248      | 574  | 607  | SE 1/4 Section 22        | 1S       | 13E   | 45932 | 723 |
| Margaret 249      | 561  | 578  | SW 1/4 Section 23        | 1S       | 13E   | 45933 | 724 |
| Margaret 250      | 561  | 579  | SE 1/4 Section 22        | 1S       | 13E   | 45934 | 725 |
| Margaret 251      | 561  | 580  | SW 1/4 Section 23        | 1S       | 13E   | 45935 | 726 |
| Margaret 252      | 561  | 581  | SE 1/4 Section 22        | 1S       | 13E   | 45936 | 727 |
| Margaret 253      | 561  | 582  | NW 1/4 Section 26        | 1S       | 13E   | 45937 | 728 |
| Margaret 254      | 561  | 583  | NE 1/4 Section 27        | 1S       | 13E   | 45938 | 729 |
| Margaret 255      | 561  | 584  | NW 1/4 Section 26        | 1S       | 13E   | 45939 | 730 |
| Margaret 256      | 561  | 585  | NE 1/4 Section 27        | 1S       | 13E   | 45940 | 731 |
| Margaret 257      | 561  | 586  | NW 1/4 Section 26        | 1S       | 13E   | 45941 | 732 |
| Margaret 258      | 561  | 587  | NE 1/4 Section 27        | 1S       | 13E   | 45942 | 733 |

2017 AUG 15 A 9 57

RECEIVED  
BLM AZ STATE OFFICE

Exhibit A

| Name of Claim | Book | Page | Legal Description        | Township | Range | AMC   |     |
|---------------|------|------|--------------------------|----------|-------|-------|-----|
| Margaret 259  | 561  | 588  | NW 1/4 Section 26        | 1S       | 13E   | 45943 | 734 |
| Margaret 260  | 561  | 589  | NE 1/4 Section 27        | 1S       | 13E   | 45944 | 735 |
| Margaret 261  | 560  | 741  | SW 1/4 SE 1/4 Section 27 | 1S       | 13E   | 45945 | 736 |
| Margaret 262  | 560  | 742  | SW 1/4 Section 27        | 1S       | 13E   | 45946 | 737 |
| Margaret 263  | 560  | 743  | SW 1/4 SE 1/4 Section 27 | 1S       | 13E   | 45947 | 738 |
| Margaret 264  | 560  | 744  | SW 1/4 Section 27        | 1S       | 13E   | 45948 | 739 |
| Margaret 265  | 561  | 590  | SW 1/4 Section 26        | 1S       | 13E   | 45949 | 740 |
| Margaret 266  | 561  | 591  | SE 1/4 Section 27        | 1S       | 13E   | 45950 | 741 |
| Margaret 267  | 561  | 592  | SW 1/4 Section 26        | 1S       | 13E   | 45951 | 742 |
| Margaret 268  | 561  | 593  | SE 1/4 Section 27        | 1S       | 13E   | 45952 | 743 |
| Margaret 269  | 560  | 745  | SW 1/4 SE 1/4 Section 27 | 1S       | 13E   | 45953 | 744 |
| Margaret 270  | 560  | 746  | SW 1/4 Section 27        | 1S       | 13E   | 45954 | 745 |
| Margaret 271  | 560  | 747  | SW 1/4 SE 1/4 Section 27 | 1S       | 13E   | 45955 | 746 |
| Margaret 272  | 560  | 748  | SW 1/4 Section 27        | 1S       | 13E   | 45956 | 747 |
| Margaret 273  | 561  | 594  | SW 1/4 Section 26        | 1S       | 13E   | 45957 | 748 |
| Margaret 274  | 561  | 595  | SE 1/4 Section 27        | 1S       | 13E   | 45958 | 749 |
| Margaret 275  | 561  | 596  | SW 1/4 Section 26        | 1S       | 13E   | 45959 | 750 |
| Margaret 276  | 561  | 596  | SE 1/4 Section 27        | 1S       | 13E   | 45960 | 751 |
| Margaret 277  | 561  | 596  | SW 1/4 SE 1/4 Section 26 | 1S       | 13E   | 45961 | 752 |
| Margaret 278  | 561  | 597  | SW 1/4 SE 1/4 Section 26 | 1S       | 13E   | 45962 | 753 |
| Margaret 279  | 561  | 598  | SW 1/4 SE 1/4 Section 26 | 1S       | 13E   | 45963 | 754 |
| Margaret 280  | 561  | 599  | SW 1/4 SE 1/4 Section 26 | 1S       | 13E   | 45964 | 755 |
| Margaret 281  | 561  | 600  | NE 1/4 NW 1/4 Section 26 | 1S       | 13E   | 45965 | 756 |
| Margaret 282  | 561  | 603  | NE 1/4 NW 1/4 Section 26 | 1S       | 13E   | 45966 | 757 |
| Margaret 283  | 567  | 542  | NE 1/4 NW 1/4 Section 26 | 1S       | 13E   | 45967 | 758 |
| Margaret 284  | 567  | 543  | NE 1/4 NW 1/4 Section 26 | 1S       | 13E   | 45968 | 759 |
| Margaret 285  | 567  | 544  | NW 1/4 SW 1/4 Section 23 | 1S       | 13E   | 45969 | 760 |
| Margaret 286  | 567  | 545  | SW 1/4 SE 1/4 Section 23 | 1S       | 13E   | 45970 | 761 |
| Margaret 287  | 564  | 540  | SW 1/4 SE 1/4 Section 23 | 1S       | 13E   | 45971 | 762 |
| Margaret 305  | 565  | 739  | NE 1/4 NW 1/4 Section 35 | 1S       | 13E   | 45985 | 763 |
| Margaret 306  | 565  | 740  | NW 1/4 Section 35        | 1S       | 13E   | 45986 | 764 |
| Margaret 307  | 565  | 741  | NE 1/4 NW 1/4 Section 35 | 1S       | 13E   | 45987 | 765 |
| Margaret 308  | 565  | 742  | NW 1/4 Section 35        | 1S       | 13E   | 45988 | 766 |
| Margaret 309  | 565  | 743  | NE 1/4 NW 1/4 Section 35 | 1S       | 13E   | 45989 | 767 |
| Margaret 310  | 565  | 744  | NW 1/4 Section 35        | 1S       | 13E   | 45990 | 768 |
| Margaret 311  | 565  | 745  | NE 1/4 NW 1/4 Section 35 | 1S       | 13E   | 45991 | 769 |
| Margaret 312  | 565  | 746  | NW 1/4 Section 35        | 1S       | 13E   | 45992 | 770 |
| Margaret 313  | 565  | 747  | SE 1/4 Section 27        | 1S       | 13E   | 45993 | 771 |
| Margaret 314  | 565  | 748  | SW 1/4 SE 1/4 Section 27 | 1S       | 13E   | 45994 | 772 |
| Margaret 315  | 565  | 749  | NE 1/4 Section 34        | 1S       | 13E   | 45995 | 773 |
| Margaret 316  | 565  | 750  | NE 1/4 NW 1/4 Section 34 | 1S       | 13E   | 45996 | 774 |
| Margaret 317  | 565  | 751  | NE 1/4 Section 34        | 1S       | 13E   | 45997 | 775 |
| Margaret 318  | 565  | 752  | NE 1/4 NW 1/4 Section 34 | 1S       | 13E   | 45998 | 776 |
| Margaret 319  | 565  | 753  | NE 1/4 Section 34        | 1S       | 13E   | 45999 | 777 |
| Margaret 320  | 565  | 754  | NE 1/4 NW 1/4 Section 34 | 1S       | 13E   | 46000 | 778 |
| Margaret 321  | 567  | 546  | SW 1/4 Section 27        | 1S       | 13E   | 46001 | 779 |
| Margaret 322  | 567  | 547  | NW 1/4 Section 34        | 1S       | 13E   | 46002 | 780 |

PHOENIX, ARIZONA

2017 AUG 15 A 9 51

RECEIVED  
PLM AZ STATE OFFICE



Exhibit A

| Name of Claim  | Book | Page  | Legal Description        | Township | Range | AMC    |
|----------------|------|-------|--------------------------|----------|-------|--------|
| Margaret 323   | 567  | 548   | NW 1/4 Section 34        | 1S       | 13E   | 46003  |
| Margaret 324   | 567  | 549   | NW 1/4 Section 34        | 1S       | 13E   | 46004  |
| Margaret 325   | 565  | 755   | SW 1/4 Section 22        | 1S       | 13E   | 46005  |
| Margaret 327   | 565  | 757   | SW 1/4 Section 22        | 1S       | 13E   | 46007  |
| Margaret 328   | 565  | 758   | SE 1/4 Section 34        | 1S       | 13E   | 46008  |
| Margaret 331   | 614  | 329   | SW 1/4 Section 22        | 1S       | 13E   | 46011  |
| Margaret 332   | 583  | 778   | NE 1/4 Section 28        | 1S       | 13E   | 46012  |
| Margaret 333   | 572  | 916   | NW 1/4 Section 27        | 1S       | 13E   | 46013  |
| Margaret 334   | 572  | 917   | NE 1/4 Section 28        | 1S       | 13E   | 46014  |
| Margaret 335   | 583  | 787   | NE 1/4 Section 28        | 1S       | 13E   | 46015  |
| Margaret 336   | 572  | 919   | NE 1/4 NW 1/4 Section 28 | 1S       | 13E   | 46016  |
| Rook No. 1     | 1771 | 262   | NE 1/4 Section 23        | 1S       | 13E   | 316548 |
| Rook No. 2     | 1771 | 263   | NE 1/4 SE 1/4 Section 23 | 1S       | 13E   | 316549 |
| Rook No. 3     | 1771 | 264   | SE 1/4 Section 23        | 1S       | 13E   | 316550 |
| Rook No. 4     | 1771 | 265   | SE 1/4 Section 23        | 1S       | 13E   | 316551 |
| Rook No. 5     | 1771 | 266   | SE 1/4 Section 23        | 1S       | 13E   | 316552 |
| Rook No. 6     | 1771 | 267   | SE 1/4 Section 23        | 1S       | 13E   | 316553 |
| Rook No. 7     | 1771 | 268   | NE 1/4 Section 26        | 1S       | 13E   | 316554 |
| East No. 9A    | 2001 | 886   | SW1/429,SE1/429          | 1S       | 13E   | 355529 |
| Sun #62A       | 2001 | 899   | SW1/428                  | 1S       | 13E   | 355534 |
| Sun #63A       | 2001 | 901   | SW1/428                  | 1S       | 13E   | 355535 |
| Sun #64A       | 2001 | 903   | SW&SE1/428               | 1S       | 13E   | 355536 |
| Dan 1          | 2002 | 868   | SE1/4 3                  | 2S       | 12E   | 356180 |
| Dan 2          | 2002 | 869   | SE1/42                   | 2S       | 12E   | 356181 |
| Dan 3          | 2002 | 870   | SW1/411                  | 2S       | 12E   | 356182 |
| Dan 4          | 2002 | 871   | SE1/4NE1/411             | 2S       | 12E   | 356183 |
| Dan 5          | 2002 | 872   | NW1/4SW1/412,NEWSE1/411  | 2S       | 12E   | 356184 |
| Dan 6          | 2002 | 873   | SE1/4SW1/4 36            | 1S       | 12E   | 356185 |
| Dan 7          | 2002 | 874   | SE1/4SW1/4 36            | 1S       | 12E   | 356186 |
| Dan 8          | 2002 | 875   | SW1/4SE1/4 1,NE1/4 12    | 2S       | 12E   | 356187 |
| Dan 9          | 2002 | 876   | SE1/4SW1/4 1,NE1/4 12    | 2S       | 12E   | 356188 |
| Dan 10         | 2002 | 877   | SE1/4 1                  | 2S       | 12E   | 356189 |
| Dan 11         | 2002 | 878   | NE1/412                  | 2S       | 12E   | 356190 |
| Dan 12         | 2002 | 879   | NE1/412                  | 2S       | 12E   | 356191 |
| Dan 13         | 2002 | 880   | SE1/41,NE1/412           | 2S       | 12E   | 356192 |
| Dan 14         | 2002 | 881   | NE1/4SE1/412             | 2S       | 12E   | 356193 |
| Dan 15         | 2002 | 882   | NE1/4SE1/412             | 2S       | 12E   | 356194 |
| Dan 16         | 2002 | 883   | NE1/412                  | 2S       | 12E   | 356195 |
| Dan 17         | 2002 | 884   | SW1/4 1                  | 2S       | 12E   | 356196 |
| Dan 18         | 2002 | 885   | SW1/4SE1/4 1             | 2S       | 12E   | 356197 |
| Dan 19         | 2002 | 886   | NW1/411                  | 2S       | 12E   | 356198 |
| Dan 20         | 2002 | 887   | SW1/411                  | 2S       | 12E   | 356199 |
| Dan 21         | 2002 | 888   | NW1/4SW1/411             | 2S       | 12E   | 356200 |
| Dan 22         | 2002 | 889   | NW1/4SW1/411             | 2S       | 12E   | 356201 |
| Dan 23         | 2002 | 890   | NW1/4SW1/411             | 2S       | 12E   | 356202 |
| Dan 24         | 2002 | 891   | NW1/4NE1/4 2             | 2S       | 12E   | 356203 |
| Legal Tender 1 | 2003 | 12154 | North West 1/4 Section 1 | 2S       | 12E   | 356884 |
| Legal Tender 2 | 2003 | 12155 | North West 1/4 Section 1 | 2S       | 12E   | 356885 |
| Legal Tender 3 | 2003 | 12156 | South West 1/4 Section 1 | 2S       | 12E   | 356886 |
| Legal Tender 4 | 2003 | 12157 | South West 1/4 Section 1 | 2S       | 12E   | 356887 |
| Legal Tender 5 | 2003 | 12158 | North West 1/4 Section 1 | 2S       | 12E   | 356888 |
| Legal Tender 6 | 2003 | 12159 | North West 1/4 Section 1 | 2S       | 12E   | 356889 |
| Legal Tender 7 | 2003 | 12160 | North West 1/4 Section 1 | 2S       | 12E   | 356890 |
| Legal Tender 8 | 2003 | 12161 | North West 1/4 Section 1 | 2S       | 12E   | 356891 |

781 }  
 782 }  
 783 }  
 784 }  
 785 }  
 786 }  
 787 }  
 788 }  
 789 }  
 790 }  
 791 }  
 792 }  
 793 }  
 794 }  
 795 }  
 796 }  
 797 }  
 798 }  
 799 }  
 800 }  
 801 }  
 802 }  
 803 }  
 804 }  
 805 }  
 806 }  
 807 }  
 808 }  
 809 }  
 810 }  
 811 }  
 812 }  
 813 }  
 814 }  
 815 }  
 816 }  
 817 }  
 818 }  
 819 }  
 820 }  
 821 }  
 822 }  
 823 }  
 824 }  
 825 }  
 826 }  
 827 }  
 828 }  
 829 }  
 830 }  
 831 }  
 832 }  
 833 }  
 834 }

RECEIVED



| Name of Claim   | Book | Page   | Legal Description         | Township | Range | AMC    |
|-----------------|------|--------|---------------------------|----------|-------|--------|
| Legal Tender 9  | 2003 | 12162  | South East 1/4 Section 1  | 2S       | 12E   | 356892 |
| Legal Tender 10 | 2003 | 12163  | South East 1/4 Section 1  | 2S       | 12E   | 356893 |
| Legal Tender 11 | 2003 | 12164  | North East 1/4 Section 1  | 2S       | 12E   | 356894 |
| Legal Tender 12 | 2003 | 12165  | North East 1/4 Section 1  | 2S       | 12E   | 356895 |
| Legal Tender 13 | 2003 | 12066  | South West 1/4 Section 6  | 2S       | 13E   | 356865 |
| Legal Tender 14 | 2003 | 12167  | South West 1/4 Section 6  | 2S       | 13E   | 356866 |
| Legal Tender 15 | 2003 | 12168  | South West 1/4 Section 6  | 2S       | 13E   | 356867 |
| Legal Tender 16 | 2003 | 12169  | South East 1/4 Section 6  | 2S       | 13E   | 356896 |
| Legal Tender 17 | 2003 | 12170  | North West 1/4 Section 6  | 2S       | 13E   | 356868 |
| Legal Tender 18 | 2003 | 12171  | North West 1/4 Section 6  | 2S       | 13E   | 356869 |
| Legal Tender 19 | 2003 | 12172  | South West 1/4 Section 32 | 1S       | 13E   | 356897 |
| Legal Tender 20 | 2003 | 12173  | South East 1/4 Section 32 | 1S       | 13E   | 356870 |
| Legal Tender 21 | 2003 | 12174  | South East 1/4 Section 33 | 1S       | 13E   | 356871 |
| Legal Tender 22 | 2003 | 12175  | South East 1/4 Section 32 | 1S       | 13E   | 356872 |
| Legal Tender 23 | 2002 | 69016  | North West 1/4 Section 32 | 1S       | 13E   | 356933 |
| Galaxy No. 1    | 2004 | 2354   | SW1/41                    | 2S       | 12E   | 359395 |
| Gladiator No. 1 | 2004 | 2355   | NW1/432                   | 1S       | 13E   | 359396 |
| Gladiator No. 2 | 2004 | 2356   | NW1/4NE1/432              | 1S       | 13E   | 359397 |
| Gladiator No. 3 | 2004 | 2357   | NE1/432                   | 1S       | 13E   | 359398 |
| Gladiator No. 4 | 2004 | 2358   | SW1/429,NW1/432           | 1S       | 13E   | 359399 |
| Gladiator No. 5 | 2004 | 2359   | SW1/4SE1/429,NW1/4NE1/432 | 1S       | 13E   | 359400 |
| Gladiator No. 6 | 2004 | 2360   | SE1/429,NE1/432           | 1S       | 13E   | 359401 |
| Gladiator No. 7 | 2004 | 2361   | NE1/4,SE1/4,NW1/4&SW1/4   | 1S       | 13E   | 359402 |
| Gladiator No. 8 | 2004 | 2362   | NE1/4SE1/429              | 1S       | 13E   | 359403 |
| Gladiator No. 9 | 2004 | 2363   | NW1/4SW1/428,NE1/4SE1/42  | 1S       | 13E   | 406339 |
| Olga 1          | 2004 | 86442  | NW 1/4 Section 28         | 1S       | 13E   | 362903 |
| Olga 2          | 2004 | 86443  | NW 1/4 Section 28         | 1S       | 13E   | 362904 |
| Olga 3          | 2004 | 86444  | NE 1/4 Section 29         | 1S       | 13E   | 362905 |
| Olga 4          | 2004 | 86445  | NE 1/4 Section 29         | 1S       | 13E   | 362906 |
| Kay 15A         | 2003 | 4012   | SE 1/4 Section 34         | 1S       | 13E   | 357097 |
| Kay 140A        | 2003 | 4013   | SE 1/4 Section 20         | 1S       | 13E   | 357098 |
| Kay 151         | 1753 | 767    | NE 1/4 Section 29         | 1S       | 13E   | 315168 |
| Hutton #1       | 2010 | 101285 | NE 1/4 Section 24         | 1S       | 13E   | 402476 |
| Hutton #2       | 2010 | 101286 | NE 1/4 Section 24         | 1S       | 13E   | 402477 |
| Hutton #3       | 2010 | 101287 | NE 1/4 Section 24         | 1S       | 13E   | 402478 |
| Hutton #4       | 2010 | 101288 | NE 1/4 Section 24         | 1S       | 13E   | 402479 |
| Hutton #5       | 2010 | 101289 | NE 1/4 Section 24         | 1S       | 13E   | 402480 |
| Hutton #6       | 2010 | 101290 | SE 1/4 Section 24         | 1S       | 13E   | 402481 |
| Hutton #7       | 2010 | 101291 | SE 1/4 Section 24         | 1S       | 13E   | 402482 |
| Hutton #8       | 2010 | 101292 | SW 1/4 Section 19         | 1S       | 14E   | 402483 |
| Hutton #9       | 2010 | 101293 | SW 1/4 Section 19         | 1S       | 14E   | 402484 |
| Hutton #10      | 2010 | 101294 | SE 1/4 Section 24         | 1S       | 13E   | 402485 |
| Hutton #11      | 2010 | 101295 | SE 1/4 Section 24         | 1S       | 13E   | 402486 |
| Hutton #12      | 2010 | 101296 | SE 1/4 Section 24         | 1S       | 13E   | 402487 |
| Hutton #13      | 2010 | 101297 | SE 1/4 Section 24         | 1S       | 13E   | 402488 |
| Hutton #14      | 2010 | 101298 | SW 1/4 Section 19         | 1S       | 14E   | 402489 |
| Hutton #15      | 2010 | 101299 | SW 1/4 Section 19         | 1S       | 14E   | 402490 |
| Hutton #16      | 2010 | 101300 | SE 1/4 Section 24         | 1S       | 13E   | 402491 |
| Hutton #17      | 2010 | 101301 | SE 1/4 Section 24         | 1S       | 13E   | 402492 |
| Hutton #18      | 2010 | 101302 | NE 1/4 Section 25         | 1S       | 13E   | 402493 |
| Hutton #19      | 2010 | 101303 | SE 1/4 Section 24         | 1S       | 13E   | 402494 |
| Hutton #20      | 2010 | 101304 | NE 1/4 Section 25         | 1S       | 13E   | 402495 |
| Hutton #21      | 2010 | 101305 | NE 1/4 Section 25         | 1S       | 13E   | 402496 |
| Hutton #22      | 2010 | 101306 | NE 1/4 Section 25         | 1S       | 13E   | 402497 |

835 7  
 836  
 837  
 838  
 839  
 840  
 841  
 842  
 843  
 844  
 845  
 846  
 847  
 848  
 849  
 850  
 851  
 852  
 853  
 854  
 855  
 856  
 857  
 858  
 859  
 860  
 861  
 862  
 863  
 864  
 865  
 866  
 867  
 868  
 869  
 870  
 871  
 872  
 873  
 874  
 875  
 876  
 877  
 878  
 879  
 880  
 881  
 882  
 883  
 884  
 885  
 886  
 887  
 888

RECEIVED  
 2010 FEB 10 10:18 AM  
 2010 FEB 10 10:18 AM

Exhibit A

| Name of Claim   | Book | Page   | Legal Description | Township | Range | AMC    |
|-----------------|------|--------|-------------------|----------|-------|--------|
| Mud Springs #1  | 2010 | 101307 | SE 1/4 Section 30 | 1S       | 14E   | 402498 |
| Mud Springs #2  | 2010 | 101308 | SW 1/4 Section 30 | 1S       | 14E   | 402499 |
| Mud Springs #3  | 2010 | 101309 | SW 1/4 Section 30 | 1S       | 14E   | 402500 |
| Mud Springs #4  | 2010 | 101310 | SW 1/4 Section 30 | 1S       | 14E   | 402501 |
| Mud Springs #5  | 2010 | 101311 | SW 1/4 Section 30 | 1S       | 14E   | 402502 |
| Mud Springs #6  | 2010 | 101312 | SE 1/4 Section 30 | 1S       | 14E   | 402503 |
| Mud Springs #7  | 2010 | 101313 | SE 1/4 Section 30 | 1S       | 14E   | 402504 |
| Mud Springs #8  | 2010 | 101314 | SW 1/4 Section 30 | 1S       | 14E   | 402505 |
| Mud Springs #9  | 2010 | 101315 | SW 1/4 Section 30 | 1S       | 14E   | 402506 |
| Mud Springs #10 | 2010 | 101316 | NW 1/4 Section 31 | 1S       | 14E   | 402507 |
| Mud Springs #11 | 2010 | 101317 | NW 1/4 Section 31 | 1S       | 14E   | 402508 |
| Mud Springs #12 | 2010 | 101318 | NE 1/4 Section 31 | 1S       | 14E   | 402509 |
| Mud Springs #13 | 2010 | 101319 | NE 1/4 Section 31 | 1S       | 14E   | 402510 |
| Mud Springs #14 | 2010 | 101320 | NE 1/4 Section 31 | 1S       | 14E   | 402511 |
| Mud Springs #15 | 2010 | 101321 | NW 1/4 Section 31 | 1S       | 14E   | 402512 |
| Mud Springs #16 | 2010 | 101322 | NW 1/4 Section 31 | 1S       | 14E   | 402513 |
| Mud Springs #17 | 2010 | 101323 | NW 1/4 Section 31 | 1S       | 14E   | 402514 |
| Mud Springs #18 | 2010 | 101324 | NW 1/4 Section 31 | 1S       | 14E   | 402515 |
| Mud Springs #19 | 2010 | 101325 | NE 1/4 Section 31 | 1S       | 14E   | 402516 |
| Mud Springs #20 | 2010 | 101326 | NE 1/4 Section 31 | 1S       | 14E   | 402517 |
| Mud Springs #21 | 2010 | 101327 | NE 1/4 Section 31 | 1S       | 14E   | 402518 |
| Mud Springs #22 | 2010 | 101328 | NE 1/4 Section 31 | 1S       | 14E   | 402519 |
| Mud Springs #23 | 2010 | 101329 | NW 1/4 Section 31 | 1S       | 14E   | 402520 |
| Mud Springs #24 | 2010 | 101330 | NW 1/4 Section 31 | 1S       | 14E   | 402521 |
| Mud Springs #25 | 2010 | 101331 | NW Section 31     | 1S       | 14E   | 402522 |
| Mud Springs #26 | 2010 | 101332 | NW 1/4 Section 31 | 1S       | 14E   | 402523 |
| Mud Springs #27 | 2010 | 101333 | NE 1/4 Section 31 | 1S       | 14E   | 402524 |
| Mud Springs #28 | 2010 | 101334 | NE 1/4 Section 31 | 1S       | 14E   | 402525 |
| Mud Springs #29 | 2010 | 101335 | SE 1/4 Section 31 | 1S       | 14E   | 402526 |
| Mud Springs #30 | 2010 | 101336 | SE 1/4 Section 31 | 1S       | 14E   | 402527 |
| Mud Springs #31 | 2010 | 101337 | SW 1/4 Section 31 | 1S       | 14E   | 402528 |
| Mud Springs #32 | 2010 | 101338 | SW 1/4 Section 31 | 1S       | 14E   | 402529 |
| Mud Springs #33 | 2010 | 101339 | SW 1/4 Section 31 | 1S       | 14E   | 402530 |
| Mud Springs #34 | 2010 | 101340 | SW 1/4 Section 31 | 1S       | 14E   | 402531 |
| Mud Springs #35 | 2010 | 101341 | SE 1/4 Section 31 | 1S       | 14E   | 402532 |
| Mud Springs #36 | 2010 | 101342 | SE 1/4 Section 31 | 1S       | 14E   | 402533 |
| Mud Springs #37 | 2010 | 101343 | SE 1/4 Section 31 | 1S       | 14E   | 402534 |
| Mud Springs #38 | 2010 | 101344 | SE 1/4 Section 31 | 1S       | 14E   | 402535 |
| Mud Springs #39 | 2010 | 101345 | SW 1/4 Section 31 | 1S       | 14E   | 402536 |
| Mud Springs #40 | 2010 | 101346 | SW 1/4 Section 31 | 1S       | 14E   | 402537 |
| Mud Springs #41 | 2010 | 101347 | SW 1/4 Section 31 | 1S       | 14E   | 402538 |
| Mud Springs #42 | 2010 | 101348 | SW 1/4 Section 31 | 1S       | 14E   | 402539 |
| Mud Springs #43 | 2010 | 101349 | SE 1/4 Section 31 | 1S       | 14E   | 402540 |
| Mud Springs #44 | 2010 | 101350 | SE 1/4 Section 31 | 1S       | 14E   | 402541 |
| Roadside #1     | 2011 | 122230 | SE 1/4 Section 29 | 1S       | 13E   | 405551 |
| Roadside #2     | 2011 | 122231 | SE 1/4 Section 29 | 1S       | 13E   | 405552 |
| Roadside #3     | 2011 | 122232 | SE 1/4 Section 29 | 1S       | 13E   | 405553 |
| Roadside #4     | 2011 | 122233 | SW 1/4 Section 28 | 1S       | 13E   | 405554 |
| Roadside #5     | 2011 | 122234 | SW 1/4 Section 28 | 1S       | 13E   | 405555 |
| Oak 40          | 2011 | 122235 | SW 1/4 Section 28 | 1S       | 13E   | 405556 |
| Bufford 1       | 2013 | 9793   | SW 1/4 Section 24 | 1S       | 12E   | 420992 |
| Bufford 2       | 2013 | 9794   | SW 1/4 Section 24 | 1S       | 12E   | 420993 |
| Bufford 3       | 2013 | 9795   | SW 1/4 Section 24 | 1S       | 12E   | 420994 |
| Bufford 4       | 2013 | 9796   | SE 1/4 Section 24 | 1S       | 12E   | 420995 |

889 7  
890  
891  
892  
893  
894  
895  
896  
897  
898  
899  
900  
901  
902  
903  
904  
905  
906  
907  
908  
909  
910  
911  
912  
913  
914  
915  
916  
917  
918  
919  
920  
921  
922  
923  
924  
925  
926  
927  
928  
929  
930  
931  
932  
933 7  
934  
935  
936  
937  
938  
939 7  
940  
941  
942

RECEIVED

Exhibit A

| Name of Claim | Book | Page | Legal Description   | Township | Range | AMC    |     |
|---------------|------|------|---------------------|----------|-------|--------|-----|
| Bufford 5     | 2013 | 9665 | SE 1/4 Section 24   | 1S       | 12E   | 420864 | 943 |
| Bufford 6     | 2013 | 9666 | SE 1/4 Section 24   | 1S       | 12E   | 420865 | 944 |
| Verde 44      | 2014 | 3774 | NE Section 35       | 1S       | 13E   | 426152 | 945 |
| Verde 45      | 2014 | 3775 | NW Section 36       | 1S       | 13E   | 426153 | 946 |
| Verde 46      | 2014 | 3776 | NW Section 36       | 1S       | 13E   | 426154 | 947 |
| Verde 47      | 2014 | 3777 | NW Section 36       | 1S       | 13E   | 426155 | 948 |
| Verde 48      | 2014 | 3778 | NW Section 36       | 1S       | 13E   | 426156 | 949 |
| Verde 49      | 2014 | 3779 | NENW Section 36     | 1S       | 13E   | 426157 | 950 |
| Verde 50      | 2014 | 3780 | NE Section 36       | 1S       | 13E   | 426158 | 951 |
| Verde 51      | 2014 | 3781 | NE Section 36       | 1S       | 13E   | 426159 | 952 |
| Verde 52      | 2014 | 3782 | NE Section 36       | 1S       | 13E   | 426160 | 953 |
| Verde 53      | 2014 | 3783 | NE Section 36       | 1S       | 13E   | 426161 | 954 |
| Verde 62      | 2014 | 3784 | NW Section 31       | 1S       | 14E   | 426162 | 955 |
| Verde 63      | 2014 | 3785 | NW Section 31       | 1S       | 14E   | 426163 | 956 |
| Verde 64      | 2014 | 3786 | NE Section 36       | 1S       | 13E   | 426164 | 957 |
| Verde 65      | 2014 | 3787 | NE Section 36       | 1S       | 13E   | 426165 | 958 |
| Verde 66      | 2014 | 3788 | NE Section 36       | 1S       | 13E   | 426166 | 959 |
| Verde 67      | 2014 | 3789 | NE Section 36       | 1S       | 13E   | 426167 | 960 |
| Verde 68      | 2014 | 3790 | NENW Section 36     | 1S       | 13E   | 426168 | 961 |
| Verde 69      | 2014 | 3791 | NW Section 36       | 1S       | 13E   | 426169 | 962 |
| Verde 70      | 2014 | 3792 | NW Section 36       | 1S       | 13E   | 426170 | 963 |
| Verde 71      | 2014 | 3793 | NW Section 36       | 1S       | 13E   | 426171 | 964 |
| Verde 72      | 2014 | 3794 | NW Section 36       | 1S       | 13E   | 426172 | 965 |
| Verde 73      | 2014 | 3795 | NE Section 35       | 1S       | 13E   | 426173 | 966 |
| Verde 74      | 2014 | 3796 | NWSW Section 35     | 1S       | 13E   | 426174 | 967 |
| Verde 75      | 2014 | 3797 | NWSW Section 35     | 1S       | 13E   | 426175 | 968 |
| Verde 76      | 2014 | 3798 | NENWSWSE Section 35 | 1S       | 13E   | 426176 | 969 |
| Verde 77      | 2014 | 3799 | NESE Section 35     | 1S       | 13E   | 426177 | 970 |
| Verde 78      | 2014 | 3800 | NESE Section 35     | 1S       | 13E   | 426178 | 971 |
| Verde 79      | 2014 | 3801 | NESE Section 35     | 1S       | 13E   | 426179 | 972 |
| Verde 80      | 2014 | 3802 | NESE Section 35     | 1S       | 13E   | 426180 | 973 |
| Verde 81      | 2014 | 3803 | NESE Section 35     | 1S       | 13E   | 426181 | 974 |
| Verde 82      | 2014 | 3833 | NWSW Section 36     | 1S       | 13E   | 426182 | 975 |
| Verde 83      | 2014 | 3804 | NWSW Section 36     | 1S       | 13E   | 426183 | 976 |
| Verde 84      | 2014 | 3805 | NWSW Section 36     | 1S       | 13E   | 426184 | 977 |
| Verde 85      | 2014 | 3806 | NENWSWSE Section 36 | 1S       | 13E   | 426185 | 978 |
| Verde 86      | 2014 | 3807 | NESE Section 36     | 1S       | 13E   | 426186 | 979 |
| Verde 87      | 2014 | 3808 | NESE Section 36     | 1S       | 13E   | 426187 | 980 |
| Verde 88      | 2014 | 3809 | NESE Section 36     | 1S       | 13E   | 426188 | 981 |
| Verde 89      | 2014 | 3810 | NESE Section 36     | 1S       | 13E   | 426189 | 982 |
| Verde 90      | 2014 | 3811 | NWSW Section 36     | 1S       | 14E   | 426190 | 983 |
| Verde 91      | 2014 | 3812 | NWSW Section 36     | 1S       | 14E   | 426191 | 984 |
| Verde 92      | 2014 | 3813 | SSW Section 31      | 1S       | 14E   | 426192 | 985 |
| Verde 93      | 2014 | 3814 | SSW Section 31      | 1S       | 14E   | 426193 | 986 |
| Verde 94      | 2014 | 3815 | SSW Section 31      | 1S       | 13E   | 426194 | 987 |
| Verde 95      | 2014 | 3816 | SE Section 36       | 1S       | 13E   | 426195 | 988 |
| Verde 96      | 2014 | 3817 | SE Section 36       | 1S       | 13E   | 426196 | 989 |
| Verde 97      | 2014 | 3818 | SE Section 36       | 1S       | 13E   | 426197 | 990 |
| Verde 98      | 2014 | 3819 | SWSW Section 36     | 1S       | 13E   | 426198 | 991 |
| Verde 99      | 2014 | 3820 | SW Section 36       | 1S       | 13E   | 426199 | 992 |
| Verde 100     | 2014 | 3821 | SW Section 36       | 1S       | 13E   | 426200 | 993 |
| Verde 101     | 2014 | 3822 | SW Section 36       | 1S       | 13E   | 426201 | 994 |
| Verde 102     | 2014 | 3823 | SW Section 36       | 1S       | 13E   | 426202 | 995 |
| Verde 103     | 2014 | 3824 | SE Section 35       | 1S       | 13E   | 426203 | 996 |

Exhibit A

| Name of Claim | Book | Page | Legal Description | Township | Range | AMC    |      |
|---------------|------|------|-------------------|----------|-------|--------|------|
| Verde 104     | 2014 | 3825 | SE Section 35     | 1S       | 13E   | 426204 | 997  |
| Verde 105     | 2014 | 3826 | SE Section 35     | 1S       | 13E   | 426205 | 998  |
| Verde 106     | 2014 | 3827 | SE Section 35     | 1S       | 13E   | 426206 | 999  |
| Verde 107     | 2014 | 3828 | SWSE Section 35   | 1S       | 13E   | 426207 | 1000 |
| Verde 108     | 2014 | 3829 | SW Section 35     | 1S       | 13E   | 426208 | 1001 |
| Verde 109     | 2014 | 3830 | SW Section 35     | 1S       | 13E   | 426209 | 1002 |
| Verde 112     | 2014 | 3831 | NW Section 31     | 1S       | 14E   | 426210 | 1003 |
| Verde 113     | 2014 | 3832 | NW Section 31     | 1S       | 14E   | 426211 | 1004 |
| Verde 1       | 2014 | 9751 | NE Section 30     | 1S       | 14E   | 427059 | 1005 |
| Verde 2       | 2014 | 9752 | NE Section 30     | 1S       | 14E   | 427060 | 1006 |
| Verde 3       | 2014 | 9753 | NE Section 30     | 1S       | 14E   | 427061 | 1007 |
| Verde 4       | 2014 | 9754 | NE Section 30     | 1S       | 14E   | 427062 | 1008 |
| Verde 5       | 2014 | 9755 | NENW Section 30   | 1S       | 14E   | 427063 | 1009 |
| Verde 6       | 2014 | 9756 | NW Section 30     | 1S       | 14E   | 427064 | 1010 |
| Verde 7       | 2014 | 9757 | NW Section 30     | 1S       | 14E   | 427065 | 1011 |
| Verde 8       | 2014 | 9758 | NW Section 30     | 1S       | 14E   | 427066 | 1012 |
| Verde 9       | 2014 | 9759 | NW Section 30     | 1S       | 13E   | 427067 | 1013 |
| Verde 10      | 2014 | 9760 | NW Section 30     | 1S       | 13E   | 427068 | 1014 |
| Verde 11      | 2014 | 9761 | NE Section 25     | 1S       | 13E   | 427069 | 1015 |
| Verde 12      | 2014 | 9762 | NWSW Section 25   | 1S       | 13E   | 427070 | 1016 |
| Verde 13      | 2014 | 9763 | NWSW Section 25   | 1S       | 13E   | 427071 | 1017 |
| Verde 14      | 2014 | 9764 | NWSW Section 25   | 1S       | 13E   | 427072 | 1018 |
| Verde 15      | 2014 | 9765 | NENW Section 25   | 1S       | 13E   | 427073 | 1019 |
| Verde 16      | 2014 | 9766 | NESE Section 25   | 1S       | 13E   | 427074 | 1020 |
| Verde 17      | 2014 | 9767 | NESE Section 25   | 1S       | 13E   | 427075 | 1021 |
| Verde 18      | 2014 | 9768 | NESE Section 25   | 1S       | 13E   | 427076 | 1022 |
| Verde 19      | 2014 | 9769 | NESE Section 25   | 1S       | 14E   | 427077 | 1023 |
| Verde 20      | 2014 | 9770 | NWSW Section 30   | 1S       | 14E   | 427078 | 1024 |
| Verde 21      | 2014 | 9771 | NWSW Section 30   | 1S       | 14E   | 427079 | 1025 |
| Verde 22      | 2014 | 9772 | NWSW Section 30   | 1S       | 14E   | 427080 | 1026 |
| Verde 23      | 2014 | 9773 | NWSW Section 30   | 1S       | 14E   | 427081 | 1027 |
| Verde 24      | 2014 | 9774 | NENW Section 30   | 1S       | 14E   | 427082 | 1028 |
| Verde 25      | 2014 | 9775 | NESE Section 30   | 1S       | 14E   | 427083 | 1029 |
| Verde 26      | 2014 | 9776 | NESE Section 30   | 1S       | 14E   | 427084 | 1030 |
| Verde 27      | 2014 | 9777 | NESE Section 30   | 1S       | 14E   | 427085 | 1031 |
| Verde 28      | 2014 | 9778 | SE Section 30     | 1S       | 14E   | 427086 | 1032 |
| Verde 29      | 2014 | 9779 | SE Section 30     | 1S       | 14E   | 427087 | 1033 |
| Verde 30      | 2014 | 9780 | SE Section 30     | 1S       | 14E   | 427088 | 1034 |
| Verde 31      | 2014 | 9781 | SWSE Section 30   | 1S       | 14E   | 427089 | 1035 |
| Verde 32      | 2014 | 9782 | SW Section 30     | 1S       | 14E   | 427090 | 1036 |
| Verde 33      | 2014 | 9783 | SW Section 30     | 1S       | 14E   | 427091 | 1037 |
| Verde 34      | 2014 | 9784 | SW Section 30     | 1S       | 14E   | 427092 | 1038 |
| Verde 35      | 2014 | 9785 | SW Section 30     | 1S       | 13E   | 427093 | 1039 |
| Verde 36      | 2014 | 9786 | SW Section 30     | 1S       | 13E   | 427094 | 1040 |
| Verde 37      | 2014 | 9787 | SE Section 25     | 1S       | 13E   | 427095 | 1041 |
| Verde 38      | 2014 | 9788 | SE Section 25     | 1S       | 13E   | 427096 | 1042 |
| Verde 39      | 2014 | 9789 | SE Section 25     | 1S       | 13E   | 427097 | 1043 |
| Verde 40      | 2014 | 9790 | SWSE Section 25   | 1S       | 13E   | 427098 | 1044 |
| Verde 41      | 2014 | 9791 | SW Section 25     | 1S       | 13E   | 427099 | 1045 |
| Verde 42      | 2014 | 9792 | SW Section 25     | 1S       | 13E   | 427100 | 1046 |
| Verde 43      | 2014 | 9793 | SW Section 25     | 1S       | 13E   | 427101 | 1047 |
| Verde 54      | 2014 | 9794 | SW Section 25     | 1S       | 14E   | 427102 | 1048 |
| Verde 55      | 2014 | 9795 | SW Section 30     | 1S       | 14E   | 427103 | 1049 |
| Verde 56      | 2014 | 9796 | SW Section 30     | 1S       | 14E   | 427104 | 1050 |

Exhibit A

| Name of Claim | Book | Page  | Legal Description | Township | Range | AMC    |      |
|---------------|------|-------|-------------------|----------|-------|--------|------|
| Verde 57      | 2014 | 9797  | SWSection 30      | 1S       | 14E   | 427105 | 1051 |
| Verde 58      | 2014 | 9798  | SWSection 30      | 1S       | 14E   | 427106 | 1052 |
| Verde 59      | 2014 | 9799  | SWSection 30      | 1S       | 14E   | 427107 | 1053 |
| Verde 60      | 2014 | 9800  | SE Section 30     | 1S       | 14E   | 427108 | 1054 |
| Verde 61      | 2014 | 9801  | SE Section 30     | 1S       | 14E   | 427109 | 1055 |
| Verde 110     | 2014 | 9802  | SE Section 30     | 1S       | 14E   | 427110 | 1056 |
| Verde 111     | 2014 | 9803  | SW Section 19     | 1S       | 14E   | 427111 | 1057 |
| Rawhide 1     | 2015 | 10641 | SW Section 19     | 1S       | 13E   | 430459 | 1058 |
| Rawhide 2     | 2015 | 10642 | NWSW Section 34   | 1S       | 13E   | 430460 | 1059 |
| Rawhide 3     | 2015 | 10643 | NWSW Section 34   | 1S       | 13E   | 430461 | 1060 |
| Rawhide 4     | 2015 | 10644 | NWSW Section 34   | 1S       | 13E   | 430462 | 1061 |
| Rawhide 5     | 2015 | 10645 | NWSW Section 34   | 1S       | 13E   | 430463 | 1062 |
| Rawhide 6     | 2015 | 10646 | NENW Section 34   | 1S       | 13E   | 430464 | 1063 |
| Rawhide 7     | 2015 | 10647 | NESE Section 34   | 1S       | 13E   | 430465 | 1064 |
| Rawhide 8     | 2015 | 10648 | NESE Section 34   | 1S       | 13E   | 430466 | 1065 |
| Rawhide 9     | 2015 | 10649 | NESE Section 34   | 1S       | 13E   | 430467 | 1066 |
| Rawhide 10    | 2015 | 10650 | NESE Section 34   | 1S       | 13E   | 430468 | 1067 |
| Rawhide 11    | 2015 | 10651 | SE Section 34     | 1S       | 13E   | 430469 | 1068 |
| Rawhide 12    | 2015 | 10652 | SE Section 34     | 1S       | 13E   | 430470 | 1069 |
| Rawhide 13    | 2015 | 10653 | SE Section 34     | 1S       | 13E   | 430471 | 1070 |
| Rawhide 14    | 2015 | 10654 | SE Section 34     | 1S       | 13E   | 430472 | 1071 |
| Rawhide 15    | 2015 | 10655 | SWSE Section 34   | 1S       | 13E   | 430473 | 1072 |
| Rawhide 16    | 2015 | 10656 | SW Section 34     | 1S       | 13E   | 430474 | 1073 |
| Rawhide 17    | 2015 | 10657 | SW Section 35     | 1S       | 13E   | 430475 | 1074 |
| Rawhide 18    | 2015 | 10658 | SW Section 36     | 1S       | 13E   | 430476 | 1075 |
| Rawhide 19    | 2015 | 10659 | SW Section 37     | 1S       | 13E   | 430477 | 1076 |
| Rawhide 20    | 2015 | 10660 | SE Section 34     | 1S       | 13E   | 430478 | 1077 |
| Rawhide 21    | 2015 | 10661 | SWSE Section 34   | 1S       | 13E   | 430479 | 1078 |
| Rawhide 22    | 2015 | 10662 | SE Section 34     | 1S       | 13E   | 430480 | 1079 |
| Rawhide 23    | 2015 | 10663 | SE Section 35     | 1S       | 13E   | 430481 | 1080 |
| Rawhide 24    | 2015 | 10664 | NWSection 34      | 1S       | 13E   | 430482 | 1081 |
| Rawhide 25    | 2015 | 10665 | NWSection 34      | 1S       | 13E   | 430483 | 1082 |
| Rawhide 26    | 2015 | 10666 | NWSection 34      | 1S       | 13E   | 430484 | 1083 |
| Rawhide 27    | 2015 | 10667 | NWSection 34      | 1S       | 13E   | 430485 | 1084 |
| Rawhide 28    | 2015 | 10668 | SW Section 27     | 1S       | 13E   | 430486 | 1085 |
| Bridge 1      | 2016 | 31659 | SW Section 27     | 1S       | 12E   | 438266 | 1086 |
| Bridge 2      | 2016 | 31660 | NESE Section 21   | 1S       | 12E   | 438267 | 1087 |
| Bridge 3      | 2016 | 31661 | NESE Section 21   | 1S       | 12E   | 438268 | 1088 |
| Bridge 4      | 2016 | 31662 | NWNE Section 21   | 1S       | 12E   | 438269 | 1089 |
| Bridge 5      | 2016 | 31663 | NWSW Section 21   | 1S       | 12E   | 438270 | 1090 |
| Bridge 6      | 2016 | 31664 | NWSW Section 21   | 1S       | 12E   | 438271 | 1091 |
| Bridge 7      | 2016 | 31665 | NESE Section 20   | 1S       | 12E   | 438272 | 1092 |
| Bridge 8      | 2016 | 31666 | NENW Section 20   | 1S       | 12E   | 438273 | 1093 |
| Bridge 9      | 2016 | 31667 | NWSE Section 20   | 1S       | 12E   | 438274 | 1094 |
| Bridge 10     | 2016 | 31668 | NWSE Section 20   | 1S       | 12E   | 438275 | 1095 |
| Bridge 11     | 2016 | 31669 | NESW Section 20   | 1S       | 12E   | 438276 | 1096 |
| Bridge 12     | 2016 | 31670 | NWSE Section 20   | 1S       | 12E   | 438277 | 1097 |
| Bridge 13     | 2016 | 31671 | NWSW Section 20   | 1S       | 12E   | 438278 | 1098 |
| Bridge 14     | 2016 | 31672 | NWSW Section 20   | 1S       | 12E   | 438279 | 1099 |
| Bridge 15     | 2016 | 31673 | NENW Section 20   | 1S       | 12E   | 438280 | 1100 |
| Bridge 16     | 2016 | 31674 | NWSE Section 20   | 1S       | 12E   | 438281 | 1101 |
| Bridge 17     | 2016 | 31675 | SWNW Section 21   | 1S       | 12E   | 438282 | 1102 |
| Bridge 18     | 2016 | 31676 | SWNW Section 21   | 1S       | 12E   | 438283 | 1103 |
| Bridge 19     | 2016 | 31677 | NWSW Section 28   | 1S       | 12E   | 438284 | 1104 |

RECEIVED

Exhibit A

| Name of Claim | Book | Page   | Legal Description | Township | Range | AMC    |        |
|---------------|------|--------|-------------------|----------|-------|--------|--------|
| Bridge 20     | 2016 | 31678  | NESE Section 29   | 1S       | 12E   | 438285 | 1105 7 |
| Bridge 21     | 2016 | 31679  | NENW Section 29   | 1S       | 12E   | 438286 | 1106   |
| Bridge 22     | 2016 | 31680  | NWSW Section 29   | 1S       | 12E   | 438287 | 1107   |
| Bridge 23     | 2016 | 31681  | NWSW Section 29   | 1S       | 12E   | 438288 | 1108   |
| Kay 4         | 2016 | 31682  | NESEW Section 29  | 1S       | 13E   | 438289 | 1109   |
| Kay 16        | 2016 | 31683  | SESW Section 21   | 1S       | 13E   | 438290 | 1110   |
| Kay 17        | 2016 | 31684  | NESE Section 21   | 1S       | 13E   | 438291 | 1111 J |
| Raptor # 1    | 2006 | 135862 | SESE Section 21   | 1S       | 13E   | 374059 | 1112 7 |
| Raptor # 2    | 2006 | 135863 | SW 1/4 Section 12 | 1S       | 13E   | 374060 | 1113   |
| Raptor # 3    | 2006 | 135864 | SW 1/4 Section 13 | 1S       | 13E   | 374061 | 1114   |
| Raptor # 4    | 2006 | 135865 | NE 1/4 Section 12 | 1S       | 13E   | 374062 | 1115   |
| Raptor # 5    | 2006 | 135866 | NE 1/4 Section 13 | 1S       | 13E   | 374063 | 1116   |
| Raptor # 6    | 2006 | 135867 | SE 1/4 Section 2  | 1S       | 13E   | 374064 | 1117   |
| Raptor # 7    | 2006 | 135868 | SE 1/4 Section 2  | 1S       | 13E   | 374065 | 1118 J |

Total claims 1118

RECEIVED  
 PHOENIX STATE OFFICE  
 2011 AUG 15 A 9:56  
 PHOENIX, ARIZONA

NO. OF CLAIMS 1118  
 AMOUNT \$ 174,375.00  
 RECEIPT NO. 3937185  
 INIT. ESG  
 \*\* BLM-ASO\*\*

**United States Department of the Interior  
Bureau of Land Management  
DIV OF LANDS, MINRLS & ENERGY  
ONE N CENTRAL AVE  
PHOENIX, AZ 85004 -4427  
Phone: 602-417-9200**

Receipt

No: 3937185

|  |  |
|--|--|
| <b>Transaction #:</b> 4046811  |  |
| <b>Date of Transaction:</b> 08/15/2017   |  |
| <b>CUSTOMER:</b>   |  |
| RESOLUTION COPPER MINING LLC<br>105 W MAGMA HEIGHTS DR<br>SUPERIOR, AZ 85173-2523 US |  |

| LINE #        | QTY  | DESCRIPTION   | REMARKS           | UNIT PRICE | TOTAL               |
|---------------|------|---|-------------------|------------|---------------------|
| 1             | 1.00 | LOCATABLE MINERALS / MINING CLAIMS- NOT NEW-UNADJUD, ONE AUTH NO. ONLY / MINING CLAIM MONEY RECEIVED<br>CASES: AMC60069/\$174375.00 | 2018 MAINT (1118) | - n/a -    | 174375.00           |
| <b>TOTAL:</b> |      |   |                   |            | <b>\$174,375.00</b> |

| PAYMENT INFORMATION |           |  |                      |
|---------------------|-----------|--|----------------------|
| 1                   | AMOUNT:   | 174375.00  | POSTMARKED: N/A      |
|                     | TYPE:     | CHECK  | RECEIVED: 08/15/2017 |
|                     | CHECK NO: | 0080001740   |                      |
|                     | NAME:     | RESOLUTION COPPER MINING<br>4700 S DAYBREAK PK WY<br>SOUTH JORDAN UT. 84095 US |                      |

|                |
|----------------|
| <b>REMARKS</b> |
|                |

This receipt was generated by the automated BLM Collections and Billing System and is a paper representation of a portion of the official electronic record contained therein.

July 12, 2016

United States Department of Interior  
BUREAU OF LAND MANAGEMENT  
Arizona State Office  
Records Section  
One North Central  
Suite 800  
Phoenix, Arizona 85004

427059 359395  
430459 406339  
438266 362903  
374059 357097  
402476  
405551  
420864  
426152

60069  
347702  
348024  
312984  
46919  
45684  
316548  
355529  
356180  
356884  
356865  
356933

**NOTICE OF INTENT TO HOLD**  
**ANNUAL CLAIM MAINTENANCE FEES for 2016/2017,**  
**By RESOLUTION COPPER MINING LLC.**

To Whom It May Concern:

The Final Rule as published in the Federal Register implements provisions of the Interior Department and related agencies, *that a Statutorily Authorized Adjustment effective June 30, 2014 that requires an annual rental fee of \$155.00* for each unpatented mining claim and site located and held under the General Mining Law of 1872.

This will serve as notice that **RESOLUTION COPPER MINING LLC.**, a Delaware Corporation, whose address for purposes of this filing is **105 Magma Heights, Superior, Arizona 85273** intends to hold the mining claims and /or mill sites (**1118**) described in **Exhibit A** attached hereto for the assessment years **2016/2017**, by payment of the annual claim maintenance fee of **\$155.00** per claim or site. Payment of **\$173,200.00** is made herewith for such assessment year for each of the unpatented lode claims and sites. The name, BLM serial number, book and page or index number of recording of the location notice is official records of Pinal County, Arizona, of which are set forth in **Exhibit A** attached hereto and by this reference incorporated herein.

Sincerely,



**Sterling Hundley**  
**Financial Operations Officer**  
**As Manager**  
**RESOLUTION COPPER COMPANY**  
**RESOLUTION COPPER MINING LLC.**

Telephone 520-689-3341

Cc: file

# 3609471

A Limited Liability Company

RECEIVED  
BLM AZ STATE OFFICE  
2016 JUL 19 A 10:03  
PHOENIX, ARIZONA

INTERE  
JUL 20 2016  
BY: Rm



**RESOLUTION COPPER MINING LLC  
NOTICE OF INTENT TO HOLD THE FOREGOING UNPATENTED MINING CLAIMS  
FOR THE YEARS 2016/2017**

| Name of Claim        | Book        | Page | Legal Description            | Township | Range | AMC   |    |
|----------------------|-------------|------|------------------------------|----------|-------|-------|----|
| Red Brick 1 (Placer) | (160 ac) 38 | 262  | NW1/4 4                      | 2S       | 12E   | 60069 | 1  |
| Apex                 | 41          | 72   | SW1/4 25                     | 1S       | 12E   | 60083 | 2  |
| Ash No. 1            | 40          | 272  | SE 1/4 25                    | 1S       | 12E   | 60084 | 3  |
| Ash No. 6            | 40          | 276  | NE1/4NWV1/4 29               | 1S       | 13E   | 60085 | 4  |
| Ash No. 8            | 40          | 278  | NE1/4SE1/4SW1/4NW1/4 30      | 1S       | 13E   | 60086 | 5  |
| Ash No. 9            | 40          | 279  | NE1/4SE1/4 25                | 1S       | 12E   | 60087 | 6  |
| Ash No. 10           | 40          | 280  | NE1/4SE1/4 25                | 1S       | 12E   | 60088 | 7  |
| Ash No. 11           | 40          | 281  | NE1/4 25                     | 1S       | 12E   | 60089 | 8  |
| Ash No. 12           | 40          | 282  | NE1/4 25, NW1/4 30           | 1S       | 12E   | 60090 | 9  |
| Ash No. 13           | 40          | 283  | NW1/4NE1/4 30, NW1/4 29      | 1S       | 13E   | 60091 | 10 |
| Ash No. 14           | 40          | 284  | NW1/4 29                     | 1S       | 13E   | 60092 | 11 |
| Ash No. 15           | 40          | 285  | NW1/4NE1/4 29                | 1S       | 13E   | 60093 | 12 |
| Ash No. 16           | 42          | 179  | NW1/4NE1/4SE1/4SW1/4 25      | 1S       | 12E   | 60094 | 13 |
| Ash No. 17           | Dkt362      | 255  | NE1/4 29                     | 1S       | 13E   | 60095 | 14 |
| Ash No. 18           | Dkt362      | 256  | NW1/4NE1/4 29                | 1S       | 13E   | 60096 | 15 |
| Ash No. 19           | Dkt362      | 257  | NW1/4 29                     | 1S       | 13E   | 60097 | 16 |
| Ash No. 20           | Dkt362      | 258  | NW1/4 29                     | 1S       | 13E   | 60098 | 17 |
| Ash No. 21           | Dkt362      | 259  | NW1/4 29                     | 1S       | 13E   | 60099 | 18 |
| Ash No. 22           | Dkt362      | 260  | NW1/4NE1/4 30                | 1S       | 13E   | 60100 | 19 |
| Ash No. 23           | Dkt362      | 261  | NE1/4 30                     | 1S       | 13E   | 60101 | 20 |
| Ash No. 24           | Dkt362      | 262  | NW1/4NE1/4 30                | 1S       | 13E   | 60102 | 21 |
| Ash No. 25           | Dkt362      | 263  | NW1/4 30                     | 1S       | 13E   | 60103 | 22 |
| Ash No. 26           | Dkt362      | 264  | NE1/4 25                     | 1S       | 12E   | 60104 | 23 |
| Ash No. 27           | Dkt362      | 265  | NE1/4 25                     | 1S       | 12E   | 60105 | 24 |
| Ash No. 28           | Dkt362      | 266  | NE1/4 25                     | 1S       | 12E   | 60106 | 25 |
| Ash No. 29           | Dkt362      | 267  | NW1/4NE1/4 25                | 1S       | 12E   | 60107 | 26 |
| Russ No. 8           | Dkt687      | 360  | NW1/4 25                     | 1S       | 12E   | 60108 | 27 |
| Russ No. 9           | Dkt687      | 361  | NW1/4 25                     | 1S       | 12E   | 60109 | 28 |
| Russ No. 10          | Dkt687      | 362  | NW1/4 25                     | 1S       | 12E   | 60110 | 29 |
| Russ No. 11          | Dkt687      | 363  | NW1/4 25                     | 1S       | 12E   | 60111 | 30 |
| Russ No. 12          | Dkt687      | 364  | NW1/4NE1/4 25                | 1S       | 12E   | 60112 | 31 |
| Russ No. 13          | Dkt687      | 365  | NE1/4 26, SE1/4 23           | 1S       | 12E   | 60113 | 32 |
| Russ No. 14          | Dkt687      | 366  | NE1/4 26, SE1/4 23           | 1S       | 12E   | 60114 | 33 |
| Russ No. 15          | Dkt687      | 367  | NW1/425, NE1/426, SE1/423, S | 1S       | 12E   | 60115 | 34 |
| Russ No. 16          | Dkt687      | 368  | NW1/4 25, SW1/4 24           | 1S       | 12E   | 60116 | 35 |
| Russ No. 17A         | Dkt693      | 225  | NW1/4 25, SW1/4 24           | 1S       | 12E   | 60118 | 36 |
| Russ No. 18A         | Dkt693      | 226  | NW1/4 25, SW1/4 24           | 1S       | 12E   | 60117 | 37 |
| Russ No. 19A         | Dkt693      | 227  | NW1/4 25, SW1/4 24           | 1S       | 12E   | 60119 | 38 |
| Russ No. 20A         | Dkt693      | 228  | SE1/4SW1/4 24, NW1/4NE1/4    | 1S       | 12E   | 60120 | 39 |
| Russ No. 21          | Dkt687      | 373  | SE1/4 24, NE1/4 25           | 1S       | 12E   | 60121 | 40 |
| Russ No. 22          | Dkt687      | 374  | SE1/4 24, NE1/4 25           | 1S       | 12E   | 60122 | 41 |
| Russ No. 23          | Dkt687      | 375  | SE1/4 24, NE1/4 25           | 1S       | 12E   | 60123 | 42 |
| Russ No. 24          | Dkt687      | 376  | SE1/4 24, NE1/4 25           | 1S       | 12E   | 60124 | 43 |
| Black Foot No. 1     | F           | 351  | SW1/4SE1/4 25                | 1S       | 12E   | 60125 | 44 |
| Black Rock No. 1     | 41          | 73   | SW1/4 25                     | 1S       | 12E   | 60201 | 45 |
| Hard Rock N. 8       | H           | 461  | SE1/4 36                     | 1S       | 12E   | 60126 | 46 |
| Hard Rock No. 13     | 39          | 43   | SE/4 36                      | 1S       | 12E   | 60129 | 47 |

Exhibit A

| Name of Claim    | Book   | Page  | Legal Description      | Township | Range | AMC   |      |
|------------------|--------|-------|------------------------|----------|-------|-------|------|
| Hard Rock No. 14 | 39     | 44    | SE1/4 36               | 1S       | 12E   | 60130 | 7 48 |
| Monarch No. 1    | F      | 354   | SE1/4SW1/4 36          | 1S       | 12E   | 60131 | 49   |
| Nadene           | 41     | 75    | SE1/4 36               | 1S       | 12E   | 60132 | 50   |
| Nadene No. 1     | 41     | 74    | SE1/4 36               | 1S       | 12E   | 60133 | 51   |
| Oak No. 9        | 34     | 69    | NW1/4SE1/4SW1/4        | 1S       | 13E   | 60136 | 52   |
| Oak No. 18       | 34     | 391   | SW1/4 32               | 1S       | 13E   | 60141 | 53   |
| Oak No. 19       | 34     | 392   | SW1/4 32               | 1S       | 13E   | 60142 | 54   |
| Oak No. 20       | 2002   | 66912 | SW1/4, 32              | 1S       | 13E   | 60143 | 55   |
| Oak No. 21       | 34     | 394   | SW1/4 32,SE1/4SW1/4 31 | 1S       | 13E   | 60144 | 56   |
| Oak No. 22       | 34     | 395   | SW1/432,SE1/4SW1/431   | 1S       | 13E   | 60145 | 57   |
| Oak No. 23       | 34     | 396   | SW1/432,SE1/4SW1/431   | 1S       | 13E   | 60146 | 58   |
| Oak No. 24       | 34     | 397   | SW1/431                | 1S       | 12E   | 60147 | 59   |
| Oak No. 25       | 34     | 398   | SE1/436                | 1S       | 12E   | 60148 | 60   |
| Oak No. 26       | 34     | 399   | SE1/436                | 1S       | 12E   | 60149 | 61   |
| Oak No. 27       | 34     | 400   | SE1/436                | 1S       | 12E   | 60150 | 62   |
| Pine No. 1       | Dkt717 | 441   | NW1/4SW1/436           | 1S       | 12E   | 60151 | 63   |
| Pine No. 2       | Dkt717 | 442   | NW1/4NE1/4SE1/4SW1/436 | 1S       | 12E   | 60152 | 64   |
| Pine No. 3       | Dkt717 | 443   | NE1/4SE1/436           | 1S       | 12E   | 60153 | 65   |
| Pine No. 4       | Dkt717 | 444   | NE1/4SE1/436           | 1S       | 12E   | 60154 | 66   |
| Pine No. 5       | Dkt717 | 445   | NE1/4SE1/436           | 1S       | 12E   | 60155 | 67   |
| Pine No. 6       | Dkt717 | 446   | NE1/4SE1/436           | 1S       | 12E   | 60156 | 68   |
| Pine No. 7       | Dkt717 | 447   | NE1/4SE1/436           | 1S       | 12E   | 60157 | 69   |
| Pine No. 8       | Dkt717 | 448   | NE1/436                | 1S       | 12E   | 60158 | 70   |
| Pine No. 9       | Dkt717 | 449   | NE1/436                | 1S       | 12E   | 60159 | 71   |
| Oak No. 33       | Dkt198 | 499   | NE1/429                | 1S       | 13E   | 60160 | 72   |
| Oak No. 34       | Dkt198 | 500   | NE1/429                | 1S       | 13E   | 60161 | 73   |
| Oak No. 35       | Dkt198 | 501   | NE1/429,NW1/428        | 1S       | 13E   | 60162 | 74   |
| Oak No. 36       | Dkt198 | 502   | NW1/428                | 1S       | 13E   | 60163 | 75   |
| Oak No. 37       | Dkt198 | 503   | NW1/428                | 1S       | 13E   | 60164 | 76   |
| Oak No. 38       | 2001   | 30896 | NW1/4SW1/428           | 1S       | 13E   | 60165 | 77   |
| Oak No. 39       | 2001   | 30889 | NW1/4SW1/428           | 1S       | 13E   | 60166 | 78   |
| Oak No. 41       | 2001   | 30893 | NE1/4SE1/429           | 1S       | 13E   | 60168 | 79   |
| Oak No. 42       | 2001   | 30895 | NE1/4SE1/429           | 1S       | 13E   | 60169 | 80   |
| Oak No. 43       | Dkt198 | 509   | SE1/429NE1/432         | 1S       | 13E   | 60170 | 81   |
| Oak No. 44       | Dkt198 | 510   | NE1/432                | 1S       | 13E   | 60171 | 82   |
| Palace No. 1     | 41     | 71    | NW1/4SW1/425           | 1S       | 12E   | 60172 | 83   |
| Ace              | 2002   | 66913 | NE1/4, 1               | 2S       | 12E   | 60173 | 84   |
| Ace 1            | Dkt142 | 525   | NE1/41                 | 2S       | 12E   | 60174 | 85   |
| Ace 2            | Dkt142 | 526   | NE1/41                 | 2S       | 12E   | 60175 | 86   |
| Ace 3            | Dkt142 | 527   | NE1/4SE1/41            | 2S       | 12E   | 60176 | 87   |
| Ace 4            | Dkt142 | 528   | NE1/4SE1/41            | 2S       | 12E   | 60177 | 88   |
| Ace 5            | Dkt142 | 529   | NE1/4SE1/41            | 2S       | 12E   | 60178 | 89   |
| Ace 6            | Dkt142 | 530   | SE1/41                 | 2S       | 12E   | 60179 | 90   |
| Alto             | 2002   | 66914 | NW1/4, 1               | 2S       | 12E   | 60180 | 91   |
| Alto No. 1       | 2002   | 66915 | NW1/4, 1               | 2S       | 12E   | 60181 | 92   |
| Alto No. 2       | 2002   | 66916 | NW1/41                 | 2S       | 12E   | 60182 | 93   |
| Alto No. 3       | 2002   | 66917 | NW1/41                 | 2S       | 12E   | 60183 | 94   |
| Alto No. 4       | 39     | 615   | NW1/4SW1/41            | 2S       | 12E   | 60184 | 95   |
| Alto No. 5       | 39     | 616   | SW1/41                 | 2S       | 12E   | 60185 | 96   |
| Alto No. 7       | 39     | 618   | NW1/4NE1/4SE1/4SW1/41  | 2S       | 12E   | 60187 | 97   |
| Alto No. 8       | 2002   | 66918 | NW1/4, 1               | 2S       | 12E   | 60188 | 98   |
| Alto No. 9       | 2002   | 66919 | NW1/4, 1               | 2S       | 12E   | 60189 | 99   |
| Alto No. 10      | 2002   | 66920 | NW1/4, 1               | 2S       | 12E   | 60190 | 100  |
| Alto No. 11      | 39     | 622   | NW1/4NE1/41            | 2S       | 12E   | 60191 | 101  |

RECEIVED

Exhibit A

| Name of Claim       | Book    | Page | Legal Description         | Township | Range | AMC   |       |
|---------------------|---------|------|---------------------------|----------|-------|-------|-------|
| Arizona             | 39      | 396  | SW1/42,NWV1/411           | 2S       | 12E   | 60192 | 7 102 |
| Big Ledge           | 41      | 190  | NE1/4SE1/42               | 2S       | 12E   | 60193 | J 103 |
| Wes No. 1           | Dkt711  | 280  | NW1/426                   | 1S       | 12E   | 60195 | 7 104 |
| Wes No.2            | Dkt711  | 281  | NW1/4NE1/426              | 1S       | 12E   | 60196 | 105   |
| Brooklyn            | 40      | 36   | SE1/42                    | 2S       | 12E   | 60197 | 106   |
| Chicago             | 39      | 399  | SW1/42                    | 2S       | 12E   | 60198 | 107   |
| Gardner             | 46      | 20   | NW1/4SW1/42,NE1/4SE1/43   | 2S       | 12E   | 60199 | 108   |
| Gussie              | 34      | 184  | NW1/4SW1/42               | 2S       | 12E   | 60200 | J 109 |
| Hard Rock No. 2     | 41      | 193  | NE1/42                    | 2S       | 12E   | 60203 | 7 110 |
| Hard Rock No. 6     | H       | 457  | SW1/41,NE1/4SE1/42        | 2S       | 12E   | 60204 | 111   |
| Hard Rock No. 7     | H       | 460  | NE1/42                    | 2S       | 12E   | 60205 | 112   |
| Hard Rock No. 11    | 36      | 60   | NW1/4SW1/41,NE1/4SE1/42   | 2S       | 12E   | 60206 | 113   |
| Hard Rock No. 12    | 36      | 61   | NE1/42,NW1/41             | 2S       | 12E   | 60207 | 114   |
| Horn Silver         | 41      | 191  | NE1/42                    | 2S       | 12E   | 60208 | 115   |
| Horn Silver No. 1   | 41      | 195  | NE1/42                    | 2S       | 12E   | 60209 | 116   |
| Jane                | 41      | 192  | NE1/42                    | 2S       | 12E   | 60210 | 117   |
| Johnnie (Little)    | 34      | 185  | NW1/42,NE1/4 3            | 2S       | 12E   | 60211 | 118   |
| Katie               | 246     | 21   | NW1/42,NE1/4 3            | 2S       | 12E   | 60212 | 119   |
| Legal-Tender        | 41      | 189  | NE1/4NW1/4 2              | 2S       | 12E   | 60213 | 120   |
| Libbie amended #2   | 34      | 186  | SW1/4 2                   | 2S       | 12E   | 60214 | 121   |
| Libbie No.1         | 34      | 187  | SW1/4 2                   | 2S       | 12E   | 60215 | 122   |
| Libbie No. 2        | 34      | 188  | SW1/4 2                   | 2S       | 12E   | 60216 | 123   |
| Maggie              | 39      | 397  | NW1/4 2                   | 2S       | 12E   | 60218 | 124   |
| Michigan            | 39      | 400  | SW1/4 2                   | 2S       | 12E   | 60219 | 125   |
| New York            | 40      | 35   | SE1/4 2                   | 2S       | 12E   | 60220 | 126   |
| Rube                | 34      | 189  | SW1/4 2                   | 2S       | 12E   | 60221 | 127   |
| Ruby                | 34      | 190  | NW1/4SW1/4 2              | 2S       | 12E   | 60222 | 128   |
| Sallie              | 34      | 195  | NW1/42,NE1/4 3            | 2S       | 12E   | 60223 | 129   |
| Apache Leap         | 26      | 353  | SW1/41,SE1/4 2            | 2S       | 12E   | 60224 | 130   |
| Cobre Verde         | 39      | 213  | NW1/4NE1/4 11             | 2S       | 12E   | 60225 | 131   |
| Cobre Verde No.1    | 1/AM/MI | 252  | NW1/4NE1/4 11             | 2S       | 12E   | 60226 | 132   |
| Connecting Link     | 1/AM/MI | 313  | SW1/41,NW1/4NE1/4 12      | 2S       | 12E   | 60227 | 133   |
| Connecting Link     | 1/AM/MI | 204  | NW1/4NE1/4 11             | 2S       | 12E   | 60228 | 134   |
| Connecting Link     | 1/AM/MI | 205  | NE1/4 11,SE1/4 2          | 2S       | 12E   | 60229 | 135   |
| Connecting Link     | 1/AM/MI | 206  | NE1/4 11,SE1/4 2          | 2S       | 12E   | 60230 | 136   |
| Connecting Link     | 1/AM/MI | 207  | NE1/4 11,NW1/4 12,SE1/4 2 | 2S       | 12E   | 60231 | 137   |
| Dacite No. 12       | 39      | 69   | SE1/412                   | 2S       | 12E   | 60238 | 7 138 |
| Dacite No. 13       | 39      | 70   | SW1/47                    | 2S       | 13E   | 60239 | 139   |
| San Juan            | D       | 42   | SE1/4SW1/42               | 2S       | 12E   | 60244 | 140   |
| South Syndicate No. | 40      | 256  | SE1/41                    | 2S       | 12E   | 60245 | 141   |
| South Syndicate No. | 40      | 259  | SE1/41                    | 2S       | 12E   | 60246 | 142   |
| South Syndicate No. | 40      | 260  | SE1/41                    | 2S       | 12E   | 60247 | 143   |
| South Syndicate No. | 40      | 261  | SE1/41                    | 2S       | 12E   | 60248 | 144   |
| South Syndicate No. | 40      | 262  | SW1/46                    | 2S       | 13E   | 60249 | 145   |
| Sun #2              | DktS09  | 313  | NW1/4NE1/432              | 1S       | 13E   | 60250 | 146   |
| Sun #3              | Dkt509  | 314  | NE1/432                   | 1S       | 13E   | 60251 | 147   |
| Sun #4              | Dkt509  | 315  | NW1/4NE1/4SW1/4SE1/432    | 1S       | 13E   | 60252 | 148   |
| Sun #5              | Dkt509  | 316  | NE1/42                    | 1S       | 13E   | 60253 | 149   |
| Sun #6              | Dkt509  | 317  | SW1/4SE1/432              | 1S       | 13E   | 60254 | 150   |
| Sun #7              | Dkt509  | 318  | SE1/432                   | 1S       | 13E   | 60255 | 151   |
| Sun #8              | Dkt509  | 319  | SW1/4SE1/432              | 1S       | 13E   | 60256 | 152   |
| Sun #9              | DktS09  | 320  | SE1/432                   | 1S       | 13E   | 60257 | 153   |
| Sun #10             | Dkt509  | 321  | SW1/4SE1/432              | 1S       | 13E   | 60258 | 154   |
| Sun #11             | Dkt 509 | 322  | SE1/432                   | 1S       | 13E   | 60259 | 155   |

Exhibit A

| Name of Claim | Book   | Page | Legal Description       | Township | Range | AMC   |       |
|---------------|--------|------|-------------------------|----------|-------|-------|-------|
| Sun #12       | Dkt509 | 323  | SW1/4SE1/432            | 1S       | 13E   | 60260 | 156 7 |
| Sun #13       | Dkt509 | 324  | SE1/42                  | 1S       | 13E   | 60261 | 157   |
| Sun #14       | Dkt509 | 325  | NW1/46                  | 2S       | 13E   | 60262 | 158   |
| Sun #15       | Dkt509 | 326  | NW1/4NE1/46             | 2S       | 13E   | 60263 | 159   |
| Sun #16       | Dkt509 | 327  | NW1/46                  | 2S       | 13E   | 60264 | 160   |
| Sun #17       | Dkt509 | 328  | NW1/4NE1/46             | 2S       | 13E   | 60265 | 161   |
| Sun #18       | Dkt509 | 329  | NW1/46                  | 2S       | 13E   | 60266 | 162   |
| Sun #19       | Dkt509 | 330  | NW1/4NE1/46             | 2S       | 13E   | 60267 | 163   |
| Sun #20       | Dkt509 | 331  | NW1/46                  | 2S       | 13E   | 60268 | 164   |
| Sun #21       | Dkt509 | 332  | NW1/4NE1/46             | 2S       | 13E   | 60269 | 165   |
| Sun #22       | Dkt509 | 333  | NW1/4SW1/46             | 2S       | 13E   | 60270 | 166   |
| Sun #23       | Dkt509 | 334  | NW1/4NE1/4SE1/4SW1/46   | 2S       | 13E   | 60271 | 167   |
| Sun #24       | Dkt509 | 335  | SW1/46                  | 2S       | 13E   | 60272 | 168   |
| Sun #25       | Dkt509 | 336  | SW1/4SE1/46             | 2S       | 13E   | 60273 | 169   |
| Sun #26       | Dkt509 | 337  | SW1/46                  | 2S       | 13E   | 60274 | 170   |
| Sun #27       | Dkt509 | 338  | SW1/4SE1/46             | 2S       | 13E   | 60275 | 171   |
| Sun #28       | Dkt509 | 339  | SW1/4SE1/46             | 2S       | 13E   | 60276 | 172   |
| Sun #29       | Dkt509 | 340  | SE1/46                  | 2S       | 13E   | 60277 | 173   |
| Sun #30       | Dkt509 | 341  | SE1/46                  | 2S       | 13E   | 60278 | 174   |
| Sun #31       | Dkt509 | 342  | SE1/46                  | 2S       | 13E   | 60279 | 175   |
| Sun #32       | Dkt509 | 343  | SE1/4NE1/46             | 2S       | 13E   | 60280 | 176   |
| Sun #33       | Dkt509 | 344  | NE1/46                  | 2S       | 13E   | 60281 | 177   |
| Sun #34       | Dkt509 | 345  | NE1/46                  | 2S       | 13E   | 60282 | 178   |
| Sun #35       | Dkt509 | 346  | NE1/46                  | 2S       | 13E   | 60283 | 179   |
| Sun #36       | Dkt509 | 347  | NE1/46                  | 2S       | 13E   | 60284 | 180   |
| Sun #37       | Dkt509 | 348  | SE1/432.SW1/433         | 1S       | 13E   | 60285 | 181   |
| Sun #38       | Dkt509 | 349  | SE1/42.SW1/433          | 1S       | 13E   | 60286 | 182 7 |
| Sun #40       | Dkt509 | 351  | SW1/4SE1/433            | 1S       | 13E   | 60288 | 183 7 |
| Sun #41       | Dkt509 | 352  | SW1/4SE1/433            | 1S       | 13E   | 60289 | 184   |
| Sun #44       | Dkt509 | 355  | SE1/433                 | 1S       | 13E   | 60290 | 185   |
| Sun #45       | Dkt509 | 356  | SE1/433                 | 1S       | 13E   | 60291 | 186   |
| Sun #48       | Dkt509 | 359  | SE1/433,SW1/434         | 1S       | 13E   | 60292 | 187   |
| Sun #49       | Dkt509 | 360  | SE1/433,SW1/434         | 1S       | 13E   | 60293 | 188   |
| Sun #52       | Dkt509 | 363  | NW1/428                 | 1S       | 13E   | 60294 | 189   |
| Sun #53       | Dkt509 | 364  | NW1/428                 | 1S       | 13E   | 60295 | 190   |
| Sun #54       | Dkt509 | 365  | NW1/4NE1/428            | 1S       | 13E   | 60296 | 191   |
| Sun #55       | Dkt509 | 366  | NE1/428                 | 1S       | 13E   | 60297 | 192   |
| Sun #56       | Dkt509 | 367  | NE1/428                 | 1S       | 13E   | 60298 | 193   |
| Sun #57       | Dkt509 | 368  | NE1/428                 | 1S       | 13E   | 60299 | 194   |
| Sun #58       | Dkt509 | 369  | NE1/428,NW1/427         | 1S       | 13E   | 60300 | 195   |
| Sun #59       | Dkt509 | 370  | NW1/427                 | 1S       | 13E   | 60301 | 196   |
| Sun #60       | Dkt509 | 371  | NW1/427                 | 1S       | 13E   | 60302 | 197   |
| Sun #61       | Dkt509 | 372  | NW1/427                 | 1S       | 13E   | 60303 | 198   |
| Sun #62       | 2001   | 898  | SW1/4NW1/428            | 1S       | 13E   | 60304 | 199   |
| Sun #63       | 2001   | 900  | SW1/4NW1/428            | 1S       | 13E   | 60305 | 200   |
| Sun #64       | 2001   | 902  | SE1/4SW1/4NW1/4NE1/428  | 1S       | 13E   | 60306 | 201   |
| Sun #65       | 2001   | 904  | SE1/4NE1/428            | 1S       | 13E   | 60307 | 202   |
| Sun #66       | 2001   | 905  | SE1/4NE1/428            | 1S       | 13E   | 60308 | 203   |
| Sun #67       | 2001   | 906  | SE1/4NE1/428            | 1S       | 13E   | 60309 | 204   |
| Sun #68       | Dkt509 | 379  | SE1/4NE1/428,SW1/4NW1/4 | 1S       | 13E   | 60310 | 205   |
| Sun #69       | Dkt509 | 380  | SW1/4NW1/427            | 1S       | 13E   | 60311 | 206   |
| Sun #70       | Dkt509 | 381  | SW1/4NW1/427            | 1S       | 13E   | 60312 | 207   |
| Sun #71       | Dkt509 | 382  | SW1/4NW1/427            | 1S       | 13E   | 60313 | 208   |
| Sun #42A      | Dkt736 | 743  | SW1/4SE1/433            | 1S       | 13E   | 60314 | 209 1 |

Exhibit A

| Name of Claim       | Book        | Page | Legal Description      | Township | Range | AMC    |       |
|---------------------|-------------|------|------------------------|----------|-------|--------|-------|
| Sun #46 A           | Dkt736      | 744  | SE1/433                | 1S       | 13E   | 60315  | 210 J |
| Sun #50A            | Dkt736      | 745  | SE1/433,SW1/434        | 1S       | 13E   | 60316  | 211 J |
| Annex               | 38          | 118  | NW1/41,NE1/411         | 2S       | 12E   | 60362  | 212 J |
| Apes                | 38          | 117  | NW1/412,NE1/411        | 2S       | 12E   | 60363  | 213   |
| Broken Hill No. 1   | 38          | 157  | SW1/4SE1/411           | 2S       | 12E   | 60364  | 214   |
| CobreVerdeNo.2      | 1/AM/MI     | 253  | NW1/4NE1/411           | 2S       | 12E   | 60365  | 215   |
| CobreVerdeNo.3      | 20          | 605  | SE1/4SW1/4NW1/4NE1/411 | 2S       | 12E   | 60366  | 216   |
| Copper Bell         | 38          | 116  | NW1/412                | 2S       | 12E   | 60367  | 217 J |
| Illinois            | 1/AM/MI     | 265  | NE1/411                | 2S       | 12E   | 60389  | 218 J |
| Indiana             | F           | 572  | NE1/411                | 2S       | 12E   | 60390  | 219   |
| Iowa                | F           | 573  | NE1/411                | 2S       | 12E   | 60391  | 220   |
| Lead Hill           | 21          | 272  | NE1/4SE1/411           | 2S       | 12E   | 60392  | 221 J |
| South Syndicate No. | 40          | 263  | SE1/41,NE1/412         | 2S       | 12E   | 60394  | 222 J |
| South Syndicate No. | 40          | 264  | NW1/47                 | 2S       | 13E   | 60395  | 223   |
| South Syndicate No. | 40          | 265  | NW1/47                 | 2S       | 13E   | 60396  | 224   |
| South Syndicate No. | 40          | 266  | NW1/4NE1/47,SW1/46     | 2S       | 13E   | 60397  | 225   |
| South Syndicate No. | 40          | 267  | NW1/4SW1/47            | 2S       | 13E   | 60398  | 226   |
| South Syndicate No. | 40          | 268  | NW1/4NE1/4SE1/4SW1/47  | 2S       | 13E   | 60399  | 227   |
| South Syndicate No. | 40          | 269  | NW1/4NE1/4SE1/47       | 2S       | 13E   | 60400  | 228   |
| Touch Not No.2      | 1/AM/MI     | 315  | NE1/4SE1/412           | 2S       | 12E   | 60401  | 229   |
| Extension No. 1A    | 968         | 22   | SW1/47                 | 2S       | 13E   | 60402  | 230   |
| Extension No. 2     | 40          | 410  | SW1/4SE1/47            | 2S       | 13E   | 60403  | 231   |
| Extension No. 3     | 40          | 411  | NE1/47                 | 2S       | 13E   | 60404  | 232   |
| Extension No. 4     | 40          | 409  | SW1/4,7,NW1/418        | 2S       | 13E   | 60405  | 233   |
| Extension No. 5     | 40          | 412  | SW1/47,NW1/418         | 2S       | 13E   | 60406  | 234   |
| Extension No. 6     | 40          | 413  | SW1/47,NW1/4NE1/418    | 2S       | 13E   | 60407  | 235   |
| Extension No. 7     | 40          | 414  | SW1/4SE1/4NE1/418      | 2S       | 13E   | 60408  | 236   |
| Extension No. 8     | 40          | 415  | SW1/47,NE1/418         | 2S       | 13E   | 60409  | 237 J |
| Extension No. 31    | 610         | 71   | SE1/47,NE1/418         | 2S       | 13E   | 60433  | 238 J |
| Extension No. 32    | 610         | 72   | SE1/47                 | 2S       | 13E   | 60434  | 239   |
| Extension No. 33    | 610         | 73   | SE1/4NE1/47            | 2S       | 13E   | 60435  | 240   |
| Extension No. 34    | 610         | 74   | SE1/4NE1/47            | 2S       | 13E   | 60436  | 241   |
| Extension No. 35    | 610         | 75   | NE1/47                 | 2S       | 13E   | 60437  | 242   |
| Extension No. 36    | 610         | 76   | NE1/47                 | 2S       | 13E   | 60438  | 243   |
| Extension No. 37    | 610         | 77   | NE1/47                 | 2S       | 13E   | 60439  | 244   |
| Extension No. 38    | 610         | 78   | NE1/47                 | 2S       | 13E   | 60440  | 245   |
| Extension No. 39    | 610         | 79   | NE1/47,SE1/46          | 2S       | 13E   | 60441  | 246   |
| Extension No. 40    | 610         | 80   | NE1/47,SE1/46          | 2S       | 13E   | 60442  | 247   |
| Extension No. 41    | 610         | 81   | NE1/47,SE1/46          | 2S       | 13E   | 60443  | 248 J |
| Oak No. 45          | Dkt566      | 177  | NW1/429                | 1S       | 13E   | 60452  | 249 J |
| Broken Hill No. 2   | 38          | 155  | SE1/4SW1/4NW1/411      | 2S       | 12E   | 60453  | 250 J |
| Eric #1             | 1997-029460 | 1    | NE1/422 & NW1/423      | 1S       | 13E   | 347702 | 251 J |
| Eric #2             | 1997-029461 | 1    | NE1/422                | 1S       | 13E   | 347703 | 252   |
| Eric #3             | 1997-029462 | 1    | NW1/422&NE1/422        | 1S       | 13E   | 347704 | 253   |
| Eric #4             | 1997-029463 | 1    | NW1/422                | 1S       | 13E   | 347705 | 254   |
| Eric #5             | 1997-029464 | 1    | NE1/421                | 1S       | 13E   | 347706 | 255   |
| Eric #6             | 1997-029465 | 1    | NW1/421 & NE1/421      | 1S       | 13E   | 347707 | 256   |
| Eric #7             | 1997-029466 | 1    | NW1/421                | 1S       | 13E   | 347708 | 257   |
| Eric #8             | 1997-029467 | 1    | NE1/420 & NW1/421      | 1S       | 13E   | 347709 | 258   |
| Eric #9             | 1997-029468 | 1    | NE1/420                | 1S       | 13E   | 347710 | 259   |
| Eric #10            | 1997-029469 | 1    | SE1/417                | 1S       | 13E   | 347711 | 260   |
| Eric #11            | 1997-029470 | 1    | SE1/417&SW1/416        | 1S       | 13E   | 374412 | 261   |
| Eric #12            | 1997-029471 | 1    | SW1/416                | 1S       | 13E   | 347713 | 262   |
| Eric #13            | 1997-029472 | 1    | SW1/416 & SE1/416      | 1S       | 13E   | 347714 | 263 J |

Exhibit A

| Name of Claim | Book        | Page | Legal Description       | Township | Range | AMC    |     |
|---------------|-------------|------|-------------------------|----------|-------|--------|-----|
| Eric #14      | 1997-029473 | 1    | SE¼16                   | 1S       | 13E   | 347715 | 264 |
| Eric #15      | 1997-029474 | 1    | SW¼15                   | 1S       | 13E   | 347716 | 265 |
| Eric #16      | 1997-029475 | 1    | SW¼15&S¼15              | 1S       | 13E   | 347717 | 266 |
| Eric #17      | 1997-029476 | 1    | SW¼15                   | 1S       | 13E   | 347718 | 267 |
| Eric #18      | 1997-029477 | 1    | SE¼15&SW¼14             | 1S       | 13E   | 347719 | 268 |
| Eric #19      | 1997-029478 | 1    | SW¼14                   | 1S       | 13E   | 347720 | 269 |
| Eric #20      | 1997-029479 | 1    | SW¼14                   | 1S       | 13E   | 347721 | 270 |
| Eric #21      | 1997-029480 | 1    | SW¼14                   | 1S       | 13E   | 347722 | 271 |
| Eric #22      | 1997-029481 | 1    | SW¼14                   | 1S       | 13E   | 347723 | 272 |
| Eric #23      | 1997-029482 | 1    | SW¼14                   | 1S       | 13E   | 347724 | 273 |
| Eric #24      | 1997-029483 | 1    | SW¼14&SE¼15             | 1S       | 13E   | 347725 | 274 |
| Eric #25      | 1997-029484 | 1    | SE¼15                   | 1S       | 13E   | 347726 | 275 |
| Eric #26      | 1997-029485 | 1    | SE¼15                   | 1S       | 13E   | 347727 | 276 |
| Eric #27      | 1997-029486 | 1    | SE¼15                   | 1S       | 13E   | 347728 | 277 |
| Eric #28      | 1997-029487 | 1    | SE¼15&SW¼15             | 1S       | 13E   | 347729 | 278 |
| Eric #29      | 1997-029488 | 1    | SW¼15                   | 1S       | 13E   | 347730 | 279 |
| Eric #30      | 1997-029489 | 1    | SW¼15                   | 1S       | 13E   | 347731 | 280 |
| Eric #31      | 1997-029490 | 1    | SW¼15                   | 1S       | 13E   | 347732 | 281 |
| Eric #32      | 1997-029491 | 1    | SW¼15                   | 1S       | 13E   | 347733 | 282 |
| Eric #33      | 1997-029492 | 1    | SW¼16                   | 1S       | 13E   | 347734 | 283 |
| Eric #34      | 1997-029493 | 1    | SE¼16                   | 1S       | 13E   | 347735 | 284 |
| Eric #35      | 1997-029494 | 1    | SW¼16 & SE¼16           | 1S       | 13E   | 347736 | 285 |
| Eric #36      | 1997-029495 | 1    | SW¼16                   | 1S       | 13E   | 347737 | 286 |
| Eric #37      | 1997-029496 | 1    | SE¼17 & SW¼16           | 1S       | 13E   | 347738 | 287 |
| Eric #38      | 1997-029497 | 1    | SE¼17                   | 1S       | 13E   | 347739 | 288 |
| Eric #39      | 1997-029498 | 1    | SE¼17                   | 1S       | 13E   | 347740 | 289 |
| Eric #40      | 1997-029499 | 1    | SE¼17 & SW¼16           | 1S       | 13E   | 347741 | 290 |
| Eric #41      | 1997-029500 | 1    | SW¼16                   | 1S       | 13E   | 347742 | 291 |
| Eric #42      | 1997-029501 | 1    | SW¼16&SE¼16             | 1S       | 13E   | 347743 | 292 |
| Eric #43      | 1997-029502 | 1    | SE¼16                   | 1S       | 13E   | 347744 | 293 |
| Eric #44      | 1997-029503 | 1    | NE¼16&SE¼16             | 1S       | 13E   | 347745 | 294 |
| Eric #45      | 1997-029504 | 1    | SW¼16&SE¼16             | 1S       | 13E   | 347746 | 295 |
| Eric #46      | 1997-029505 | 1    | SW¼16                   | 1S       | 13E   | 347747 | 296 |
| Eric #47      | 1997-029506 | 1    | SE¼17&SW¼16             | 1S       | 13E   | 347748 | 297 |
| Eric #48      | 1997-029507 | 1    | SE¼17                   | 1S       | 13E   | 347749 | 298 |
| Eric #49      | 1997-029508 | 1    | NE¼17&SE¼17             | 1S       | 13E   | 347750 | 299 |
| Eric #50      | 1997-029509 | 1    | NE¼17,SE¼17,NW¼16,S     | 1S       | 13E   | 347751 | 300 |
| Eric #51      | 1997-029510 | 1    | NW¼16 & SW¼16           | 1S       | 13E   | 347752 | 301 |
| Eric #52      | 1997-029511 | 1    | NE¼16,NW¼16,SE¼16,SW¼16 | 1S       | 13E   | 347753 | 302 |
| Eric #53      | 1997-029512 | 1    | NW¼16&NE¼16             | 1S       | 13E   | 347754 | 303 |
| Eric #54      | 1997-029513 | 1    | NW¼16                   | 1S       | 13E   | 347755 | 304 |
| Eric #55      | 1997-029514 | 1    | NE¼17&NW¼16             | 1S       | 13E   | 347756 | 305 |
| Eric #56      | 1997-029515 | 1    | NE¼17                   | 1S       | 13E   | 347757 | 306 |
| Eric #57      | 1997-029516 | 1    | NE¼16&SE¼16             | 1S       | 13E   | 347758 | 307 |
| Eric #58      | 1997-029517 | 1    | NE¼16&SE¼16             | 1S       | 13E   | 347759 | 308 |
| Eric #59      | 1997-029518 | 1    | NW¼15&SW¼15             | 1S       | 13E   | 347760 | 309 |
| Eric #60      | 1997-029519 | 1    | SW¼15&NW¼15             | 1S       | 13E   | 347761 | 310 |
| Eric #61      | 1997-029520 | 1    | NW¼15&SW¼15             | 1S       | 13E   | 347762 | 311 |
| Eric #62      | 1997-029521 | 1    | NW¼15&SW¼15             | 1S       | 13E   | 347763 | 312 |
| Eric #63      | 1997-029522 | 1    | NW¼15,SW¼15,SE¼15,NE¼16 | 1S       | 13E   | 347764 | 313 |
| Eric #64      | 1997-029523 | 1    | NE¼15&SE¼15             | 1S       | 13E   | 347765 | 314 |
| Eric #65      | 1997-029524 | 1    | NE¼15&SE¼15             | 1S       | 13E   | 347766 | 315 |
| Eric #66      | 1997-029525 | 1    | NE¼15&SE¼15             | 1S       | 13E   | 347767 | 316 |
| Eric #67      | 1997-029526 | 1    | NE¼15,SE¼15,NW¼14,SW¼16 | 1S       | 13E   | 347768 | 317 |

Exhibit A

| Name of Claim | Book        | Page | Legal Description     | Township | Range | AMC    |       |
|---------------|-------------|------|-----------------------|----------|-------|--------|-------|
| Eric #68      | 1997-029527 | 1    | SW¼14 & NW¼14         | 1S       | 13E   | 347769 | 318 7 |
| Eric #69      | 1997-029528 | 1    | SW¼14&NW¼14           | 1S       | 13E   | 347770 | 319   |
| Eric #70      | 1997-029529 | 1    | SW1/414&NW¼14         | 1S       | 13E   | 347771 | 320   |
| Eric #71      | 1997-029530 | 1    | SW¼14&NW¼14           | 1S       | 13E   | 347772 | 321   |
| Eric #72      | 1997-029531 | 1    | SW¼14 & NW¼14         | 1S       | 13E   | 347773 | 322   |
| Eric #73      | 1997-029532 | 1    | NE¼14                 | 1S       | 13E   | 347774 | 323   |
| Eric #74      | 1997-029533 | 1    | NE¼14                 | 1S       | 13E   | 347775 | 324   |
| Eric #75      | 1997-029534 | 1    | NW¼14&NE¼14           | 1S       | 13E   | 347776 | 325   |
| Eric #76      | 1997-029535 | 1    | NW¼14                 | 1S       | 13E   | 347777 | 326   |
| Eric #77      | 1997-029536 | 1    | NW¼14                 | 1S       | 13E   | 347778 | 327   |
| Eric #78      | 1997-029537 | 1    | NW¼14                 | 1S       | 13E   | 347779 | 328   |
| Eric #79      | 1997-029538 | 1    | NW¼14                 | 1S       | 13E   | 347780 | 329   |
| Eric #80      | 1997-029539 | 1    | NE¼15&NW¼14           | 1S       | 13E   | 347781 | 330   |
| Eric #81      | 1997-029540 | 1    | NE¼15                 | 1S       | 13E   | 347782 | 331   |
| Eric #82      | 1997-029541 | 1    | NE¼15                 | 1S       | 13E   | 347783 | 332   |
| Eric #83      | 1997-029542 | 1    | NE¼15                 | 1S       | 13E   | 347784 | 333   |
| Eric #84      | 1997-029543 | 1    | NW¼15&NE¼15           | 1S       | 13E   | 347785 | 334   |
| Eric #85      | 1997-029544 | 1    | NW¼15                 | 1S       | 13E   | 347786 | 335   |
| Eric #86      | 1997-029545 | 1    | NW¼15                 | 1S       | 13E   | 347787 | 336   |
| Eric #87      | 1997-029546 | 1    | NW¼15                 | 1S       | 13E   | 347788 | 337   |
| Eric #88      | 1997-029547 | 1    | NW¼15                 | 1S       | 13E   | 347789 | 338   |
| Eric #89      | 1997-029548 | 1    | NE¼16                 | 1S       | 13E   | 347790 | 339   |
| Eric #90      | 1997-029549 | 1    | NE¼16                 | 1S       | 13E   | 347791 | 340   |
| Eric #91      | 1997-029550 | 1    | NE¼16                 | 1S       | 13E   | 347792 | 341   |
| Eric #92      | 1997-029551 | 1    | NW¼16 & NE¼16         | 1S       | 13E   | 347793 | 342   |
| Eric #93      | 1997-029552 | 1    | NW¼16                 | 1S       | 13E   | 347794 | 343   |
| Eric #94      | 1997-029553 | 1    | NE¼17&NW¼16           | 1S       | 13E   | 347795 | 344   |
| Eric #95      | 1997-029554 | 1    | NE¼17                 | 1S       | 13E   | 347796 | 345   |
| Eric #97      | 1997-029555 | 1    | NE¼17                 | 1S       | 13E   | 347797 | 346   |
| Eric #98      | 1997-029556 | 1    | NE¼17                 | 1S       | 13E   | 347798 | 347   |
| Eric #99      | 1997-029557 | 1    | NE¼17&NW¼16           | 1S       | 13E   | 347799 | 348   |
| Eric #100     | 1997-029558 | 1    | NW¼16                 | 1S       | 13E   | 347800 | 349   |
| Eric #101     | 1997-029559 | 1    | NW¼16&NE¼16           | 1S       | 13E   | 347801 | 350   |
| Eric #102     | 1997-029560 | 1    | NW¼16,NE¼16,SW¼9,SE¼  | 1S       | 13E   | 347802 | 351   |
| Eric #103     | 1997-029561 | 1    | NW¼16 & SW¼9          | 1S       | 13E   | 347803 | 352   |
| Eric #104     | 1997-029562 | 1    | SE¼8,NE¼17,SW¼9,      | 1S       | 13E   | 347804 | 353   |
| Eric #105     | 1997-029563 | 1    | SE¼8&NE¼17            | 1S       | 13E   | 347805 | 354   |
| Eric #106     | 1997-029564 | 1    | SE¼8                  | 1S       | 13E   | 347806 | 355   |
| Eric #107     | 1997-029565 | 1    | SE¼8 & SW¼9           | 1S       | 13E   | 347807 | 356   |
| Eric #108     | 1997-029566 | 1    | SW¼9                  | 1S       | 13E   | 347808 | 357   |
| Eric #109     | 1997-029567 | 1    | SW¼9 & SE¼9           | 1S       | 13E   | 347809 | 358   |
| Eric #110     | 1997-029568 | 1    | SW¼9 & SE¼9           | 1S       | 13E   | 347810 | 359   |
| Eric #111     | 1997-029569 | 1    | SW¼9                  | 1S       | 13E   | 347811 | 360   |
| Eric #112     | 1997-029570 | 1    | SE¼8 & SW¼9           | 1S       | 13E   | 347812 | 361   |
| Eric #113     | 1997-029571 | 1    | SE¼8                  | 1S       | 13E   | 347813 | 362   |
| Eric #114     | 1997-029572 | 1    | SW¼8,SE¼8,NW¼17,NE¼17 | 1S       | 13E   | 347814 | 363   |
| Eric #115     | 1997-029573 | 1    | NE¼8,SE¼8,NW¼8,SW¼8   | 1S       | 13E   | 347815 | 364   |
| Eric #116     | 1997-029574 | 1    | SE¼8                  | 1S       | 13E   | 347816 | 365   |
| Eric #117     | 1997-029575 | 1    | SE¼8 " SW¼9           | 1S       | 13E   | 347817 | 366   |
| Eric #118     | 1997-029576 | 1    | SW¼9                  | 1S       | 13E   | 347818 | 367   |
| Eric #119     | 1997-029577 | 1    | SW¼9 & SE¼9           | 1S       | 13E   | 347819 | 368   |
| Eric #120     | 1997-029578 | 1    | SW¼9 & SE¼9           | 1S       | 13E   | 347820 | 369   |
| Eric #121     | 1997-029579 | 1    | SW¼9                  | 1S       | 13E   | 347821 | 370   |
| Eric #122     | 1997-029580 | 1    | SE¼8 & SW¼9           | 1S       | 13E   | 347822 | 371 1 |

## Exhibit A

| Name of Claim | Book        | Page | Legal Description  | Township | Range | AMC    |     |
|---------------|-------------|------|--|----------|-------|--------|-----|
| Eric #123     | 1997-029581 | 1    | SE $\frac{1}{4}$ 8   | 1S       | 13E   | 347823 | 372 |
| Eric #124     | 1997-029582 | 1    | NE $\frac{1}{4}$ 8 & SE $\frac{1}{4}$ 8  | 1S       | 13E   | 347824 | 373 |
| Eric #125     | 1997-029583 | 1    | NE $\frac{1}{4}$ 8, SE $\frac{1}{4}$ 8, NW $\frac{1}{4}$ 9, SW $\frac{1}{4}$ 9     | 1S       | 13E   | 347825 | 374 |
| Eric #126     | 1997-029584 | 1    | NW $\frac{1}{4}$ 9 & SW $\frac{1}{4}$ 9  | 1S       | 13E   | 347826 | 375 |
| Eric #127     | 1997-029585 | 1    | NE $\frac{1}{4}$ 9, SE $\frac{1}{4}$ 9, SW $\frac{1}{4}$ 9, NW $\frac{1}{4}$ 9     | 1S       | 13E   | 347827 | 376 |
| Eric #128     | 1997-029586 | 1    | NW $\frac{1}{4}$ 9 & NE $\frac{1}{4}$ 9  | 1S       | 13E   | 347828 | 377 |
| Eric #129     | 1997-029587 | 1    | NW $\frac{1}{4}$ 9   | 1S       | 13E   | 347829 | 378 |
| Eric #130     | 1997-029588 | 1    | NE $\frac{1}{4}$ 8 & NW $\frac{1}{4}$ 9  | 1S       | 13E   | 347830 | 379 |
| Eric #131     | 1997-029589 | 1    | NE $\frac{1}{4}$ 8 & NW $\frac{1}{4}$ 9  | 1S       | 13E   | 347831 | 380 |
| Eric #132     | 1997-029590 | 1    | NW $\frac{1}{4}$ 9   | 1S       | 13E   | 347832 | 381 |
| Eric #133     | 1997-029591 | 1    | NW $\frac{1}{4}$ 9 & NE $\frac{1}{4}$ 9  | 1S       | 13E   | 347833 | 382 |
| Eric #135     | 1997-029592 | 1    | SW $\frac{1}{4}$ 12  | 1S       | 13E   | 347834 | 383 |
| Eric #136     | 1997-029593 | 1    | SE $\frac{1}{4}$ 11 & SW $\frac{1}{4}$ 12  | 1S       | 13E   | 347835 | 384 |
| Eric #137     | 1997-029594 | 1    | SE $\frac{1}{4}$ 11  | 1S       | 13E   | 347836 | 385 |
| Eric #138     | 1997-029595 | 1    | NE $\frac{1}{4}$ 14 & SE $\frac{1}{4}$ 11  | 1S       | 13E   | 347837 | 386 |
| Eric #139     | 1997-029596 | 1    | NE $\frac{1}{4}$ 14 & SE $\frac{1}{4}$ 11  | 1S       | 13E   | 347838 | 387 |
| Eric #140     | 1997-029597 | 1    | NW $\frac{1}{4}$ 14, NE $\frac{1}{4}$ 14, SW $\frac{1}{4}$ 11, SE $\frac{1}{4}$ 11 | 1S       | 13E   | 347839 | 388 |
| Eric #141     | 1997-029598 | 1    | NW $\frac{1}{4}$ 14 & SW $\frac{1}{4}$ 11  | 1S       | 13E   | 347840 | 389 |
| Eric #142     | 1997-029599 | 1    | NW $\frac{1}{4}$ 14 & SW $\frac{1}{4}$ 11  | 1S       | 13E   | 347841 | 390 |
| Eric #143     | 1997-029600 | 1    | NW $\frac{1}{4}$ 14 & SW $\frac{1}{4}$ 11  | 1S       | 13E   | 347842 | 391 |
| Eric #144     | 1997-029601 | 1    | NW $\frac{1}{4}$ 14 & SW $\frac{1}{4}$ 11  | 1S       | 13E   | 347843 | 392 |
| Eric #145     | 1997-029602 | 1    | NE $\frac{1}{4}$ 15,   | 1S       | 13E   | 347844 | 393 |
| Eric #146     | 1997-029603 | 1    | NE $\frac{1}{4}$ 15 & SE $\frac{1}{4}$ 10  | 1S       | 13E   | 347845 | 394 |
| Eric #147     | 1997-029604 | 1    | NE $\frac{1}{4}$ 15 & SE $\frac{1}{4}$ 10  | 1S       | 13E   | 347846 | 395 |
| Eric #148     | 1997-029605 | 1    | NW $\frac{1}{4}$ 15 & SE $\frac{1}{4}$ 10  | 1S       | 13E   | 347847 | 396 |
| Eric #149     | 1997-029606 | 1    | NW $\frac{1}{4}$ 15, NE $\frac{1}{4}$ 15,  | 1S       | 13E   | 347848 | 397 |
| Eric #150     | 1997-029607 | 1    | NW $\frac{1}{4}$ 15 & SW $\frac{1}{4}$ 10  | 1S       | 13E   | 347849 | 398 |
| Eric #151     | 1997-029608 | 1    | NW $\frac{1}{4}$ 15 & SW $\frac{1}{4}$ 10  | 1S       | 13E   | 347850 | 399 |
| Eric #152     | 1997-029609 | 1    | NW $\frac{1}{4}$ 15 & SW $\frac{1}{4}$ 10  | 1S       | 13E   | 347851 | 400 |
| Eric #153     | 1997-029610 | 1    | NW $\frac{1}{4}$ 15 & SW $\frac{1}{4}$ 10  | 1S       | 13E   | 347852 | 401 |
| Eric #154     | 1997-029611 | 1    | NE $\frac{1}{4}$ 16 & SE $\frac{1}{4}$ 9   | 1S       | 13E   | 347853 | 402 |
| Eric #155     | 1997-029612 | 1    | NE $\frac{1}{4}$ 16 & SE $\frac{1}{4}$ 9   | 1S       | 13E   | 347854 | 403 |
| Eric #156     | 1997-029613 | 1    | NE $\frac{1}{4}$ 16 & SE $\frac{1}{4}$ 9   | 1S       | 13E   | 347855 | 404 |
| Eric #157     | 1998-000721 | 1    | NE $\frac{1}{4}$ 9   | 1S       | 13E   | 347856 | 405 |
| Eric #158     | 1998-000721 | 2    | NE $\frac{1}{4}$ 9   | 1S       | 13E   | 347857 | 406 |
| Eric #159     | 1998-000721 | 3    | NE $\frac{1}{4}$ 9   | 1S       | 13E   | 347858 | 407 |
| Eric #160     | 1997-029617 | 1    | NW $\frac{1}{4}$ 10  | 1S       | 13E   | 347859 | 408 |
| Eric #161     | 1997-029618 | 1    | NW $\frac{1}{4}$ 10  | 1S       | 13E   | 347860 | 409 |
| Eric #162     | 1997-029619 | 1    | NW $\frac{1}{4}$ 10  | 1S       | 13E   | 347861 | 410 |
| Eric #163     | 1997-029620 | 1    | NW $\frac{1}{4}$ 10  | 1S       | 13E   | 347862 | 411 |
| Eric #164     | 1997-029621 | 1    | NW $\frac{1}{4}$ 10 & SW $\frac{1}{4}$ 10  | 1S       | 13E   | 347863 | 412 |
| Eric #165     | 1997-029622 | 1    | NE $\frac{1}{4}$ 10 & SE $\frac{1}{4}$ 10  | 1S       | 13E   | 347864 | 413 |
| Eric #166     | 1997-029623 | 1    | NE $\frac{1}{4}$ 10 & SE $\frac{1}{4}$ 10  | 1S       | 13E   | 347865 | 414 |
| Eric #167     | 1997-029624 | 1    | NE $\frac{1}{4}$ 10 & SE $\frac{1}{4}$ 10  | 1S       | 13E   | 347866 | 415 |
| Eric #168     | 1198-000721 | 4    | NE 1/4 10, SE 1/4 10, NW 1/4   | 1S       | 13E   | 347867 | 416 |
| Eric #169     | 1997-029626 | 1    | NE $\frac{1}{4}$ 11 & SW $\frac{1}{4}$ 11  | 1S       | 13E   | 347868 | 417 |
| Eric #170     | 1997-029627 | 1    | NW $\frac{1}{4}$ 11 & SW $\frac{1}{4}$ 11  | 1S       | 13E   | 347869 | 418 |
| Eric #171     | 1997-029628 | 1    | NW $\frac{1}{4}$ 11 & SW $\frac{1}{4}$ 11  | 1S       | 13E   | 347870 | 419 |
| Eric #172     | 1997-029629 | 1    | NW $\frac{1}{4}$ 11 & SW $\frac{1}{4}$ 11  | 1S       | 13E   | 347871 | 420 |
| Eric #173     | 1997-029630 | 1    | NW $\frac{1}{4}$ 11 & SW $\frac{1}{4}$ 11 & NE $\frac{1}{4}$ 11                    | 1S       | 13E   | 347872 | 421 |
| Eric #174     | 1997-029631 | 1    | NE $\frac{1}{4}$ 11 & SE $\frac{1}{4}$ 11  | 1S       | 13E   | 347873 | 422 |
| Eric #175     | 1997-029632 | 1    | NE $\frac{1}{4}$ 11 & SE $\frac{1}{4}$ 11  | 1S       | 13E   | 347874 | 423 |
| Eric #176     | 1997-029633 | 1    | NE $\frac{1}{4}$ 11 & SE $\frac{1}{4}$ 11  | 1S       | 13E   | 347875 | 424 |
| Eric #177     | 1997-029634 | 1    | NE $\frac{1}{4}$ 11 & SE $\frac{1}{4}$ 11 & NW $\frac{1}{4}$ 12                    | 1S       | 13E   | 347876 | 425 |



Exhibit A

| Name of Claim | Book        | Page | Legal Description     | Township | Range | AMC    |     |
|---------------|-------------|------|-----------------------|----------|-------|--------|-----|
| Eric #178     | 1997-029635 | 1    | NE¼11                 | 1S       | 13E   | 347877 | 426 |
| Eric #179     | 1997-029636 | 1    | NE¼11                 | 1S       | 13E   | 347878 | 427 |
| Eric #180     | 1997-029637 | 1    | NE¼11                 | 1S       | 13E   | 347879 | 428 |
| Eric #181     | 1997-029638 | 1    | NW¼11&NE¼11           | 1S       | 13E   | 347880 | 429 |
| Eric #182     | 1997-029639 | 1    | NW¼11                 | 1S       | 13E   | 347881 | 430 |
| Eric #183     | 1997-029640 | 1    | NW¼11                 | 1S       | 13E   | 347882 | 431 |
| Eric #184     | 1997-029641 | 1    | NW¼11                 | 1S       | 13E   | 347883 | 432 |
| Eric #185     | 1997-029642 | 1    | NW¼11                 | 1S       | 13E   | 347884 | 433 |
| Eric #186     | 1997-029643 | 1    | NE¼10&NW¼11           | 1S       | 13E   | 347885 | 434 |
| Eric #187     | 1997-029644 | 1    | NE¼10                 | 1S       | 13E   | 347886 | 435 |
| Eric #188     | 1997-029645 | 1    | NE¼10                 | 1S       | 13E   | 347887 | 436 |
| Eric #189     | 1997-029646 | 1    | NE¼10                 | 1S       | 13E   | 347888 | 437 |
| Eric #190     | 1997-029647 | 1    | NW¼10                 | 1S       | 13E   | 347889 | 438 |
| Eric #191     | 1997-029648 | 1    | NW¼10                 | 1S       | 13E   | 347890 | 439 |
| Eric #192     | 1997-029649 | 1    | Nw¼10                 | 1S       | 13E   | 347891 | 440 |
| Eric #193     | 1997-029650 | 1    | NW¼10                 | 1S       | 13E   | 347892 | 441 |
| Eric #194     | 1997-029651 | 1    | NW¼10                 | 1S       | 13E   | 347893 | 442 |
| Eric #195     | 1997-029652 | 1    | NE¼9                  | 1S       | 13E   | 347894 | 443 |
| Eric #196     | 1997-029653 | 1    | NE¼9                  | 1S       | 13E   | 347895 | 444 |
| Eric #197     | 1997-029654 | 1    | NE¼9                  | 1S       | 13E   | 347896 | 445 |
| Eric #198     | 1997-029655 | 1    | SE¼4 & NE¼9           | 1S       | 13E   | 347897 | 446 |
| Eric #199     | 1997-029656 | 1    | SE¼4 & NE¼9           | 1S       | 13E   | 347898 | 447 |
| Eric #200     | 1997-029657 | 1    | SE¼4 & NE¼9           | 1S       | 13E   | 347899 | 448 |
| Eric #201     | 1997-029658 | 1    | NW¼10&SW¼3            | 1S       | 13E   | 347900 | 449 |
| Eric #202     | 1997-029659 | 1    | NW¼10 & SW¼3          | 1S       | 13E   | 347901 | 450 |
| Eric #203     | 1997-029660 | 1    | NW¼10 & SW¼3          | 1S       | 13E   | 347902 | 451 |
| Eric #204     | 1997-029661 | 1    | NW¼10 & SW¼3          | 1S       | 13E   | 347903 | 452 |
| Eric #205     | 1997-029662 | 1    | NW¼10,NE¼10,SW¼3,SE¼3 | 1S       | 13E   | 347904 | 453 |
| Eric #206     | 1997-029663 | 1    | SE¼8&NE¼10            | 1S       | 13E   | 347905 | 454 |
| Eric #207     | 1997-029664 | 1    | SE¼3 & NE¼10          | 1S       | 13E   | 347906 | 455 |
| Eric #208     | 1997-029665 | 1    | SE¼3& NE¼10           | 1S       | 13E   | 347907 | 456 |
| Eric #209     | 1997-029666 | 1    | SE¼3,SW¼2,NE¼10,NW¼11 | 1S       | 13E   | 347908 | 457 |
| Eric #210     | 1997-029667 | 1    | SW¼2&NW¼11            | 1S       | 13E   | 348024 | 458 |
| Eric #211     | 1997-029668 | 1    | SW¼2&NW¼11            | 1S       | 13E   | 348025 | 459 |
| Eric #212     | 1997-029669 | 1    | NW¼11&SW¼2            | 1S       | 13E   | 348026 | 460 |
| Eric #213     | 1997-029670 | 1    | SW¼2&NW¼11            | 1S       | 13E   | 348027 | 461 |
| Eric #214     | 1998-721    | 5    | SW¼2,SE¼2,NW¼11,NE¼1  | 1S       | 13E   | 348028 | 462 |
| Eric #215     | 1997-029672 | 1    | NE¼11 & SE¼2          | 1S       | 13E   | 348029 | 463 |
| Eric #216     | 1997-029673 | 1    | SE¼2 & NE¼11          | 1S       | 13E   | 348030 | 464 |
| Eric #217     | 1997-029674 | 1    | SE¼2                  | 1S       | 13E   | 348031 | 465 |
| Eric #218     | 1998-000721 | 6    | SW¼2 & SE¼2           | 1S       | 13E   | 348032 | 466 |
| Eric #219     | 1997-029676 | 1    | SW¼2                  | 1S       | 13E   | 348033 | 467 |
| Eric #220     | 1997-029677 | 1    | SW¼2                  | 1S       | 13E   | 348034 | 468 |
| Eric #221     | 1997-029678 | 1    | SW¼2                  | 1S       | 13E   | 348035 | 469 |
| Eric #222     | 1997-029679 | 1    | SW¼2                  | 1S       | 13E   | 348036 | 470 |
| Eric #223     | 1997-029680 | 1    | SE¼3 & SW¼2           | 1S       | 13E   | 348037 | 471 |
| Eric #224     | 1998-000721 | 7    | NE¼10 & SE¼3          | 1S       | 13E   | 348038 | 472 |
| Eric #225     | 1997-029682 | 1    | SE¼3                  | 1S       | 13E   | 348039 | 473 |
| Eric #226     | 1997-029683 | 1    | SE¼3                  | 1S       | 13E   | 348040 | 474 |
| Eric #227     | 1997-029684 | 1    | SW¼3 & SE¼3           | 1S       | 13E   | 348041 | 475 |
| Eric #228     | 1998-000721 | 8    | NW¼10& SW¼3           | 1S       | 13E   | 348042 | 476 |
| Eric #229     | 1998-000721 | 9    | NW¼10&SW¼3            | 1S       | 13E   | 348043 | 477 |
| Eric #230     | 1997-029687 | 1    | SE¼3 & NE¼3           | 1S       | 13E   | 348044 | 478 |
| Eric #231     | 1997-029688 | 1    | SE¼3&NE¼3             | 1S       | 13E   | 348045 | 479 |

Exhibit A

| Name of Claim | Book        | Page | Legal Description  | Township | Range | AMC    |       |
|---------------|-------------|------|--|----------|-------|--------|-------|
| Eric #232     | 1997-029689 | 1    | SE $\frac{1}{3}$ ,NE $\frac{1}{3}$ ,SW $\frac{1}{2}$ ,NW $\frac{1}{2}$       | 1S       | 13E   | 348046 | 480 7 |
| Eric #233     | 1997-029690 | 1    | SW $\frac{1}{2}$ &NW $\frac{1}{2}$   | 1S       | 13E   | 348047 | 481   |
| Eric #234     | 1997-029691 | 1    | SW $\frac{1}{2}$ &NW $\frac{1}{2}$   | 1S       | 13E   | 348048 | 482   |
| Eric #235     | 1997-029692 | 1    | SW $\frac{1}{2}$ & NW $\frac{1}{2}$  | 1S       | 13E   | 348049 | 483   |
| Eric #236     | 1998-000721 | 10   | NW 1/4 2, SW 1/4 2   | 1S       | 13E   | 348050 | 484   |
| Eric #237     | 1997-029694 | 1    | NE $\frac{1}{2}$ & SE $\frac{1}{2}$  | 1S       | 13E   | 348051 | 485   |
| Eric #238     | 1997-029695 | 1    | NE $\frac{1}{2}$   | 1S       | 13E   | 348052 | 486   |
| Eric #239     | 1997-029696 | 1    | NE $\frac{1}{2}$   | 1S       | 13E   | 348053 | 487   |
| Eric #240     | 1997-029697 | 1    | NW $\frac{1}{2}$   | 1S       | 13E   | 348054 | 488   |
| Eric #241     | 1997-029698 | 1    | SE $\frac{1}{4}$ &NE $\frac{1}{9}$   | 1S       | 13E   | 348055 | 489   |
| Eric #242     | 1997-029699 | 1    | SE $\frac{1}{2}$   | 1S       | 13E   | 348056 | 490   |
| Eric #243     | 1997-029700 | 1    | NW $\frac{1}{2}$ 8   | 1S       | 13E   | 348057 | 491   |
| Eric #244     | 1997-029701 | 1    | NW $\frac{1}{2}$ 8 & NE $\frac{1}{2}$ 8                                      | 1S       | 13E   | 348058 | 492   |
| Eric #245     | 1997-029702 | 1    | NE $\frac{1}{2}$ 8   | 1S       | 13E   | 348059 | 493   |
| Eric #246     | 1997-029703 | 1    | NE $\frac{1}{2}$ 8&NW $\frac{1}{2}$ 7  | 1S       | 13E   | 348060 | 494   |
| Eric #247     | 1997-029704 | 1    | NW $\frac{1}{2}$ 8   | 1S       | 13E   | 348061 | 495   |
| Eric #248     | 1997-029705 | 1    | NE $\frac{1}{2}$   | 1S       | 13E   | 348062 | 496   |
| Eric #249     | 1997-029706 | 1    | NE $\frac{1}{2}$   | 1S       | 13E   | 348063 | 497   |
| Eric #250     | 1997-029707 | 1    | NE $\frac{1}{2}$ 0 & NW $\frac{1}{2}$ 0                                      | 1S       | 13E   | 348064 | 498   |
| Eric #251     | 1997-029708 | 1    | NE $\frac{1}{2}$ 0,  | 1S       | 13E   | 348065 | 499   |
| Eric #252     | 1997-029709 | 1    | SW $\frac{1}{2}$ 0 & NW $\frac{1}{2}$ 0                                      | 1S       | 13E   | 348066 | 500   |
| Eric #253     | 1997-029710 | 1    | NW $\frac{1}{2}$ 0   | 1S       | 13E   | 348067 | 501   |
| Eric #254     | 1997-029711 | 1    | N-W $\frac{1}{2}$ 0  | 1S       | 13E   | 348068 | 502   |
| Eric #255     | 1997-029712 | 1    | NW $\frac{1}{2}$ 0 & SW $\frac{1}{2}$ 0                                      | 1S       | 13E   | 348069 | 503   |
| Eric #256     | 1997-029713 | 1    | NW $\frac{1}{2}$ 0 & SW $\frac{1}{2}$ 0                                      | 1S       | 13E   | 348070 | 504   |
| Eric #257     | 1997-029714 | 1    | NW $\frac{1}{2}$ 0   | 1S       | 13E   | 348071 | 505   |
| Eric #258     | 1997-029715 | 1    | NW $\frac{1}{2}$ 0   | 1S       | 13E   | 348072 | 506   |
| Eric #259     | 1997-029716 | 1    | NW $\frac{1}{2}$ 0 & SW $\frac{1}{2}$ 0                                      | 1S       | 13E   | 348073 | 507   |
| Eric #260     | 1997-029717 | 1    | NE $\frac{1}{4}$ 19,SE $\frac{1}{4}$ 19,NW $\frac{1}{2}$ 0,SW $\frac{1}{4}$  | 1S       | 13E   | 348074 | 508   |
| Eric #261     | 1997-029718 | 1    | NE $\frac{1}{4}$ 19 & NW $\frac{1}{2}$ 0                                     | 1S       | 13E   | 348075 | 509   |
| Eric #262     | 1997-029719 | 1    | NW $\frac{1}{4}$ 19&NE $\frac{1}{4}$ 19                                      | 1S       | 13E   | 348076 | 510   |
| Eric #263     | 1997-029720 | 1    | NE $\frac{1}{4}$ 19,SE $\frac{1}{4}$ 19,NW $\frac{1}{4}$ 19,SW $\frac{1}{4}$ | 1S       | 13E   | 348077 | 511   |
| Eric #264     | 1997-029721 | 1    | SW $\frac{1}{4}$ 19 & SE $\frac{1}{4}$ 19                                    | 1S       | 13E   | 348078 | 512   |
| Eric #265     | 1997-029722 | 1    | SE $\frac{1}{4}$ 19 & SW $\frac{1}{2}$ 0                                     | 1S       | 13E   | 348079 | 513   |
| Eric #266     | 1997-029723 | 1    | SW $\frac{1}{2}$ 0   | 1S       | 13E   | 348080 | 514   |
| Eric #267     | 1997-029724 | 1    | SW $\frac{1}{2}$ 0   | 1S       | 13E   | 348081 | 515   |
| Eric #268     | 1997-029725 | 1    | SW $\frac{1}{2}$ 0   | 1S       | 13E   | 348082 | 516   |
| Eric #269     | 1997-029726 | 1    | SW $\frac{1}{2}$ 0   | 1S       | 13E   | 348083 | 517   |
| Eric #270     | 1997-029727 | 1    | SE $\frac{1}{2}$ 0 & SW $\frac{1}{2}$ 0                                      | 1S       | 13E   | 348084 | 518   |
| Eric #271     | 1997-029728 | 1    | SE $\frac{1}{2}$ 0,SW $\frac{1}{2}$ 0,NW $\frac{1}{2}$ 0,NE $\frac{1}{4}$    | 1S       | 13E   | 348085 | 519   |
| Eric #272     | 1997-029729 | 1    | SW $\frac{1}{2}$ 0&NW $\frac{1}{2}$ 0  | 1S       | 13E   | 348086 | 520   |
| Eric #273     | 1998-000721 | 11   | SE $\frac{1}{4}$ 19&NE $\frac{1}{3}$ 0                                       | 1S       | 13E   | 348087 | 521   |
| Eric #274     | 1997-029731 | 1    | NE $\frac{1}{2}$ 0,NW $\frac{1}{2}$ 0,SW $\frac{1}{4}$ 17,SE $\frac{1}{4}$   | 1S       | 13E   | 348088 | 522   |
| Eric #275     | 1997-029732 | 1    | NW $\frac{1}{2}$ 0 & SW $\frac{1}{4}$ 17                                     | 1S       | 13E   | 348089 | 523   |
| Eric #276     | 1997-029733 | 1    | NW $\frac{1}{2}$ 0 & SW $\frac{1}{4}$ 17                                     | 1S       | 13E   | 348090 | 524   |
| Eric #277     | 1997-029734 | 1    | NW $\frac{1}{2}$ 0 & SW $\frac{1}{4}$ 17                                     | 1S       | 13E   | 348091 | 525   |
| Eric #278     | 1997-029735 | 1    | NW $\frac{1}{2}$ 0 & SW $\frac{1}{4}$ 17                                     | 1S       | 13E   | 348092 | 526   |
| Eric #280     | 1997-029736 | 1    | SE $\frac{1}{3}$ & NE $\frac{1}{4}$ 24                                       | 1S       | 13E   | 348093 | 527   |
| Eric #281     | 1997-029737 | 1    | SW $\frac{1}{4}$ 18&NW $\frac{1}{4}$ 19                                      | 1S       | 14E   | 348094 | 528   |
| Eric #282     | 1997-029738 | 1    | SW $\frac{1}{4}$ 18&NW $\frac{1}{4}$ 19                                      | 1S       | 14E   | 348095 | 529   |
| Eric #283     | 1997-029739 | 1    | SW $\frac{1}{4}$ 18&NW $\frac{1}{4}$ 19                                      | 1S       | 14E   | 348096 | 530   |
| Eric #284     | 1997-029740 | 1    | SW $\frac{1}{4}$ 18&NW $\frac{1}{4}$ 19                                      | 1S       | 14E   | 348097 | 531   |
| Eric #285     | 1997-029741 | 1    | SW $\frac{1}{4}$ 18,SE $\frac{1}{4}$ 15,NW $\frac{1}{4}$ 19,NE $\frac{1}{4}$ | 1S       | 14E   | 348098 | 532   |
| Eric #286     | 1997-029742 | 1    | SE $\frac{1}{4}$ 18  | 1S       | 14E   | 348099 | 533   |

Exhibit A

| Name of Claim | Book        | Page | Legal Description     | Township | Range | AMC    |     |
|---------------|-------------|------|-----------------------|----------|-------|--------|-----|
| Eric #287     | 1997-029743 | 1    | NE¼24                 | 1S       | 13E   | 348100 | 534 |
| Eric #288     | 1997-029744 | 1    | NE¼24                 | 1S       | 13E   | 348101 | 535 |
| Eric #289     | 1997-029745 | 1    | NE¼24                 | 1S       | 13E   | 348102 | 536 |
| Eric #290     | 1997-029746 | 1    | NE¼24                 | 1S       | 13E   | 348103 | 537 |
| Eric #291     | 1997-029747 | 1    | NE¼24 & NW¼24         | 1S       | 13E   | 348104 | 538 |
| Eric #292     | 1997-029748 | 1    | NW¼24                 | 1S       | 13E   | 348105 | 539 |
| Eric #293     | 1997-029749 | 1    | NW¼24                 | 1S       | 13E   | 348106 | 540 |
| Eric #294     | 1997-029750 | 1    | NW¼24                 | 1S       | 13E   | 348107 | 541 |
| Eric #295     | 1997-029751 | 1    | NW¼24                 | 1S       | 13E   | 348108 | 542 |
| Eric #296     | 1997-029732 | 1    | NE¼19                 | 1S       | 14E   | 348109 | 543 |
| Eric #297     | 1997-029753 | 1    | NE¼19&S¼19            | 1S       | 14E   | 348110 | 544 |
| Eric #298     | 1997-029754 | 1    | NE¼19                 | 1S       | 14E   | 348111 | 545 |
| Eric #299     | 1997-029755 | 1    | NE¼19 & SE¼19         | 1S       | 14E   | 348112 | 546 |
| Eric #300     | 1997-029756 | 1    | NE¼19                 | 1S       | 14E   | 348113 | 547 |
| Eric #301     | 1997-029757 | 1    | NE¼19 & SE¼19         | 1S       | 14E   | 348114 | 548 |
| Eric #302     | 1997-029758 | 1    | NW¼19&NE¼19           | 1S       | 14E   | 348115 | 549 |
| Eric #303     | 1997-029759 | 1    | NW¼19 & NE¼19 & SW¼19 | 1S       | 14E   | 348116 | 550 |
| Eric #304     | 1997-029760 | 1    | NW¼19                 | 1S       | 14E   | 348117 | 551 |
| Eric #305     | 1997-029761 | 1    | NW¼19&SW¼19           | 1S       | 14E   | 348118 | 552 |
| Eric #306     | 1997-029762 | 1    | NW¼19                 | 1S       | 14E   | 348119 | 553 |
| Eric #307     | 1997-029763 | 1    | NW¼19 & SW¼19         | 1S       | 14E   | 348120 | 554 |
| Eric #308     | 1997-029764 | 1    | NW¼19                 | 1S       | 14E   | 348121 | 555 |
| Eric #309     | 1997-029765 | 1    | NW¼19&SW¼19           | 1S       | 14E   | 348122 | 556 |
| Eric #310     | 1997-029766 | 1    | NW¼19                 | 1S       | 14E   | 348123 | 557 |
| Eric #311     | 1997-029767 | 1    | SE¼19                 | 1S       | 14E   | 348124 | 558 |
| Eric #312     | 1997-029768 | 1    | SE¼19                 | 1S       | 14E   | 348125 | 559 |
| Eric #313     | 1997-029769 | 1    | SE¼19                 | 1S       | 14E   | 348126 | 560 |
| Eric #314     | 1997-029770 | 1    | SE¼19 & SW¼19         | 1S       | 14E   | 348127 | 561 |
| Eric #315     | 1997-029771 | 1    | SW¼19                 | 1S       | 14E   | 348128 | 562 |
| Eric #316     | 1997-029772 | 1    | NE¼23 & NW¼24         | 1S       | 13E   | 348129 | 563 |
| Eric #317     | 1997-029773 | 1    | NE¼23 & SE¼23 & NW¼24 | 1S       | 13E   | 348130 | 564 |
| Eric #318     | 1997-029774 | 1    | SE¼23&SW¼24           | 1S       | 13E   | 348131 | 565 |
| Eric #319     | 1997-029775 | 1    | NE¼23 & SE¼23 & NW¼24 | 1S       | 13E   | 348132 | 566 |
| Eric #320     | 1997-029776 | 1    | SE¼23 & SW¼24         | 1S       | 13E   | 348133 | 567 |
| Eric #321     | 1997-029777 | 1    | NW¼24 & SW¼24         | 1S       | 13E   | 348134 | 568 |
| Eric #322     | 1997-029778 | 1    | SW¼24                 | 1S       | 13E   | 348135 | 569 |
| Eric #323     | 1997-029779 | 1    | NW¼24&SW¼24           | 1S       | 13E   | 348136 | 570 |
| Eric #324     | 1997-029780 | 1    | SW¼24                 | 1S       | 13E   | 348137 | 571 |
| Eric #325     | 1997-029781 | 1    | NW¼24&SW¼24           | 1S       | 13E   | 348138 | 572 |
| Eric #326     | 1997-029782 | 1    | SW¼24                 | 1S       | 13E   | 348139 | 573 |
| Eric #327     | 1997-029783 | 1    | NW¼24 & NE¼24 & SW¼24 | 1S       | 13E   | 348140 | 574 |
| Eric #328     | 1997-029784 | 1    | SW¼24&SE¼24           | 1S       | 13E   | 348141 | 575 |
| Eric #329     | 1997-029785 | 1    | NE¼26                 | 1S       | 13E   | 348142 | 576 |
| Eric #330     | 1997-029786 | 1    | NE¼26                 | 1S       | 13E   | 348143 | 577 |
| Eric #331     | 1997-029787 | 1    | SE¼23 & NE¼26 & SW¼24 | 1S       | 13E   | 348144 | 578 |
| Eric #332     | 1997-029788 | 1    | NE¼26 & NW¼25         | 1S       | 13E   | 348145 | 579 |
| Eric #333     | 1997-029789 | 1    | SW¼24 & NW¼25         | 1S       | 13E   | 348146 | 580 |
| Eric #334     | 1997-029790 | 1    | NE¼26 & NW¼25         | 1S       | 13E   | 348147 | 581 |
| Eric #335     | 1997-029791 | 1    | SW¼24&NW¼25           | 1S       | 13E   | 348148 | 582 |
| Eric #336     | 1997-029792 | 1    | NW¼25                 | 1S       | 13E   | 348149 | 583 |
| Eric #337     | 1997-029793 | 1    | SW¼24&NW¼25           | 1S       | 13E   | 348150 | 584 |
| Eric #338     | 1997-029794 | 1    | NW¼25                 | 1S       | 13E   | 348151 | 585 |
| Eric #339     | 1997-029795 | 1    | SW¼24 & NW¼25         | 1S       | 13E   | 348152 | 586 |
| Eric #340     | 1997-029796 | 1    | NW¼25                 | 1S       | 13E   | 348153 | 587 |

Exhibit A

| Name of Claim | Book        | Page    | Legal Description           | Township | Range | AMC    |     |
|---------------|-------------|---------|-----------------------------|----------|-------|--------|-----|
| Eric #341     | 1997-029797 | 1       | SW¼24 & SE¼24 & NW¼25       | 1S       | 13E   | 348154 | 588 |
| Eric #342     | 1997-029798 | 1       | NW¼25&NE¼25                 | 1S       | 13E   | 348155 | 589 |
| Eric #343     | 1997-029799 | 1       | SE¼26                       | 1S       | 13E   | 348156 | 590 |
| Eric #344     | 1997-029800 | 1       | NE¼26 & SE¼26               | 1S       | 13E   | 348157 | 591 |
| Eric #345     | 1997-029801 | 1       | SE¼26                       | 1S       | 13E   | 348158 | 592 |
| Eric #346     | 1997-029802 | 1       | NE¼26 & SE¼26               | 1S       | 13E   | 348159 | 593 |
| Eric #347     | 1997-029803 | 1       | SE¼26 & SW¼25               | 1S       | 13E   | 348160 | 594 |
| Eric #348     | 1997-029804 | 1       | NE¼26 & SE¼26 & NW¼25       | 1S       | 13E   | 348161 | 595 |
| Eric #349     | 1997-029805 | 1       | NW¼25&SW¼25                 | 1S       | 13E   | 348162 | 596 |
| Eric #350     | 1997-029806 | 1       | NE¼35                       | 1S       | 13E   | 348163 | 597 |
| Eric #351     | 1997-029807 | 1       | NE¼35                       | 1S       | 13E   | 348164 | 598 |
| Eric #352     | 1997-029808 | 1       | NE¼35 & SE¼35               | 1S       | 13E   | 348165 | 599 |
| Eric #353     | 1997-029809 | 1       | NE¼35 & SE¼35               | 1S       | 13E   | 348166 | 600 |
| Eric #354     | 1997-029810 | 1       | SE¼35                       | 1S       | 13E   | 348167 | 601 |
| Eric #355     | 1997-029811 | 1       | NE¼35 & SE¼35               | 1S       | 13E   | 348168 | 602 |
| Eric #356     | 1997-029812 | 1       | NE¼35&SE¼35&SW¼35&S         | 1S       | 13E   | 348169 | 603 |
| Eric #357     | 1997-029813 | 1       | NW¼35 & SW¼35               | 1S       | 13E   | 348170 | 604 |
| Eric #358     | 1997-029814 | 1       | SW¼35&NW¼35                 | 1S       | 13E   | 348171 | 605 |
| Eric #359     | 1997-029815 | 1       | NW¼35 & SW¼35               | 1S       | 13E   | 348172 | 606 |
| Eric #360     | 1997-029816 | 1       | NW¼35 & SW¼35               | 1S       | 13E   | 348173 | 607 |
| Eric #361     | 1997-029817 | 1       | SW¼35                       | 1S       | 13E   | 348174 | 608 |
| Eric #362     | 1997-029818 | 1       | SW¼35                       | 1S       | 13E   | 348175 | 609 |
| Eric #363     | 1997-029819 | 1       | SW¼35                       | 1S       | 13E   | 348176 | 610 |
| Kay 1         | 1732        | 129-130 | SW 1/4 SE 1/4 Section 21    | 1S       | 13E   | 312984 | 611 |
| Kay 2         | 1732        | 131-132 | SW 1/4 SE 1/4 Section 21    | 1S       | 13E   | 312985 | 612 |
| Kay 3         | 1732        | 133-134 | SW 1/4 SE 1/4 Section 21    | 1S       | 13E   | 312986 | 613 |
| Kay 5         | 1732        | 137-138 | NE 1/4 Section 34           | 1S       | 13E   | 312988 | 614 |
| Kay 6         | 1732        | 139-140 | NW 1/4 Section 22           | 1S       | 13E   | 312989 | 615 |
| Kay 7         | 1732        | 141-142 | NE 1/4 Section 34           | 1S       | 13E   | 312990 | 616 |
| Kay 8         | 1732        | 143-144 | NW 1/4 Section 22           | 1S       | 13E   | 312991 | 617 |
| Kay 9         | 1732        | 145-146 | NE 1/4 Section 34           | 1S       | 13E   | 312992 | 618 |
| Kay 10        | 1762        | 147-148 | NW 1/4 Section 22           | 1S       | 13E   | 312993 | 619 |
| Kay 11        | 1732        | 149-150 | NE 1/4 SE 1/4 Section 21    | 1S       | 13E   | 312994 | 620 |
| Kay 12        | 1732        | 151-152 | NW 1/4 SW 1/4 Section 22    | 1S       | 13E   | 312995 | 621 |
| Kay 13        | 1732        | 153-154 | SE 1/4 Section 34           | 1S       | 13E   | 312996 | 622 |
| Kay 14        | 1732        | 155-156 | SW 1/4 Section 22           | 1S       | 13E   | 312997 | 623 |
| Kay 18        | 1732        | 163-164 | NE1/4 NW 1/4 Section22      | 1S       | 13E   | 313001 | 624 |
| Kay 19E       | 1732        | 165-166 | NE 1/4 Section 22           | 1S       | 13E   | 313002 | 625 |
| Kay 19W       | 1732        | 167-168 | NE 1/4 Section 22           | 1S       | 13E   | 313003 | 626 |
| Kay 20E       | 1732        | 169-170 | NE 1/4 NW 1/4 Section22     | 1S       | 13E   | 313004 | 627 |
| Kay 20W       | 1732        | 171-172 | NE 1/4 NW 1/4 Section22     | 1S       | 13E   | 313005 | 628 |
| Kay 21E       | 1732        | 173-174 | NE 1/4 NW 1/4 Section22     | 1S       | 13E   | 313006 | 629 |
| Kay 21W       | 1732        | 175-176 | NE 1/4 NW 1/4 Section22     | 1S       | 13E   | 313007 | 630 |
| Kay 22        | 1732        | 177-178 | NE 1/4 NW 1/4 Section22     | 1S       | 13E   | 313008 | 631 |
| Kay 81        | 1732        | 179-180 | NE 1/4 NW 1/4 Section 21    | 1S       | 13E   | 313009 | 632 |
| Kay 82        | 1732        | 181-182 | NW 1/4 Section 21           | 1S       | 13E   | 313010 | 633 |
| Kay 83        | 1732        | 183-184 | NE 1/4 NW 1/4 Section 21    | 1S       | 13E   | 313011 | 634 |
| Kay 84        | 1732        | 185-186 | NW 1/4 Section 21           | 1S       | 13E   | 313012 | 635 |
| Kay 85        | 1732        | 187-188 | NE 1/4 NW 1/4 Section 21    | 1S       | 13E   | 313013 | 636 |
| Kay 86        | 1732        | 189-190 | NW 1/4 Section 21           | 1S       | 13E   | 313014 | 637 |
| Kay 87        | 1732        | 191-192 | 1/4 NW1/4 SW 1/4 SE 1/4 Sec | 1S       | 13E   | 313015 | 638 |
| Kay 88        | 1732        | 193-194 | NW 1/4 SW 1/4 Section 21    | 1S       | 13E   | 313016 | 639 |
| Kay 129       | 1732        | 195-196 | NE 1/4 Section 20           | 1S       | 13E   | 313017 | 640 |
| Kay 130       | 1732        | 197-198 | NE 1/4 Section 20           | 1S       | 13E   | 313018 | 641 |

Exhibit A

| Name of Claim    | Book | Page    | Legal Description        | Township | Range | AMC    |
|------------------|------|---------|--------------------------|----------|-------|--------|
| Kay 131          | 1732 | 199-200 | NE 1/4 Section 20        | 1S       | 13E   | 313019 |
| Kay 132          | 1732 | 201-202 | NE 1/4 Section 20        | 1S       | 13E   | 313020 |
| Kay 133          | 1732 | 203-204 | NE 1/4 Section 20        | 1S       | 13E   | 313021 |
| Kay 134          | 1732 | 205-206 | NE 1/4 Section 20        | 1S       | 13E   | 313022 |
| Kay 135          | 1732 | 207-208 | NE 1/4 SE 1/4 Section 20 | 1S       | 13E   | 313023 |
| Kay 136          | 1732 | 209-210 | NE 1/4 SE 1/4 Section 20 | 1S       | 13E   | 313024 |
| Kay 137          | 1732 | 211-212 | SE 1/4 Section 20        | 1S       | 13E   | 313025 |
| Kay 138          | 1732 | 213-214 | SE 1/4 Section 20        | 1S       | 13E   | 313026 |
| Kay 141          | 1732 | 215-216 | SE 1/4 Section 20        | 1S       | 13E   | 313027 |
| Kay 142          | 1732 | 217-218 | SE 1/4 Section 20        | 1S       | 13E   | 313028 |
| Kay 143          | 1732 | 219-220 | SE 1/4 Section 20        | 1S       | 13E   | 313029 |
| Kay 145          | 1732 | 221-222 | SE 1/4 Section 20        | 1S       | 13E   | 313030 |
| Kay 146          | 1732 | 223-224 | SE 1/4 Section 20        | 1S       | 13E   | 313031 |
| Kay 147          | 1732 | 225-226 | SE 1/4 Section 20        | 1S       | 13E   | 313032 |
| Kay 148          | 1732 | 227-228 | SE 1/4 Section 20        | 1S       | 13E   | 313033 |
| Kay 149          | 1732 | 229-230 | SE 1/4 Section 20        | 1S       | 13E   | 313034 |
| Kay 150          | 1732 | 231-232 | SE 1/4 Section 20        | 1S       | 13E   | 313035 |
| Kay 152          | 604  | 874     | NW 1/4 Section 28        | 1S       | 13E   | 47117  |
| LD No. 1         | 711  | 870     | NE 1/4 Section 23        | 1S       | 13E   | 47272  |
| LD No. 2         | 693  | 556     | NE 1/4 SE 1/4 Section 23 | 1S       | 13E   | 47273  |
| LD No. 3         | 688  | 870     | SE 1/4 Section 23        | 1S       | 13E   | 47274  |
| LD No. 4         | 693  | 558     | NE 1/4 Section 26        | 1S       | 13E   | 47275  |
| LD No. 5         | 693  | 559     | NE 1/4 SE 1/4 Section 26 | 1S       | 13E   | 47276  |
| LD No. 6         | 693  | 560     | SE 1/4 Section 26        | 1S       | 13E   | 47277  |
| LD No. 7         | 693  | 561     | NE 1/4 Section 35        | 1S       | 13E   | 47278  |
| LD No. 8         | 693  | 562     | NE 1/4 Section 35        | 1S       | 13E   | 47279  |
| LD No. 9         | 716  | 365     | NE 1/4 Section 23        | 1S       | 13E   | 47280  |
| Margaret 69      | 559  | 854     | NE 1/4 NW1/4 Section 22  | 1S       | 13E   | 45754  |
| Margaret 69 East | 568  | 276     | NE 1/4 NW1/4 Section 22  | 1S       | 13E   | 45755  |
| Margaret 133     | 559  | 860     | SW 1/4 section 14        | 1S       | 13E   | 45820  |
| Margaret 135     | 559  | 862     | SW 1/4 section 14        | 1S       | 13E   | 45823  |
| Margaret 137     | 559  | 864     | NW 1/4 Section 23        | 1S       | 13E   | 45826  |
| Margaret 138     | 574  | 588     | NE 1/4 Section 22        | 1S       | 13E   | 45827  |
| Margaret 139     | 559  | 866     | NW 1/4 Section 23        | 1S       | 13E   | 45828  |
| Margaret 140     | 574  | 589     | NE 1/4 Section 22        | 1S       | 13E   | 45829  |
| Margaret 153     | 564  | 531     | SW SE 1/4 Ssction 14     | 1S       | 13E   | 45842  |
| Margaret 154     | 564  | 532     | SW SE 1/4 Ssction 14     | 1S       | 13E   | 45843  |
| Margaret 155     | 564  | 533     | NE 1/4 NW 1/4 Section 23 | 1S       | 13E   | 45844  |
| Margaret 156     | 564  | 534     | NE 1/4 NW 1/4 Section 23 | 1S       | 13E   | 45845  |
| Margaret 157     | 559  | 874     | NE 1/4 NW1/4 Section 22  | 1S       | 13E   | 45846  |
| Margaret 159     | 559  | 876     | NE 1/4 NW1/4 Section 22  | 1S       | 13E   | 45849  |
| Margaret 161     | 559  | 878     | NE 1/4 NW1/4 Section 22  | 1S       | 13E   | 45852  |

642  
643  
644  
645  
646  
647  
648  
649  
650  
651  
652  
653  
654  
655  
656  
657  
658  
659  
660  
661  
662  
663  
664  
665  
666  
667  
668  
669  
670  
671  
672  
673  
674  
675  
676  
677  
678  
679  
680  
681  
682  
683

RECEIVED  
JUL 19 A 10:04  
AZ STATE OFFICE  
DENIX, ARIZONA

Exhibit A

| Name of Claim     | Book | Page | Legal Description        | Township | Range | AMC   |
|-------------------|------|------|--------------------------|----------|-------|-------|
| Margaret 162      | 559  | 879  | NW 1/4 Section 22        | 1S       | 13E   | 45853 |
| Margaret 162 West | 568  | 282  | NW 1/4 Section 22        | 1S       | 13E   | 45854 |
| Margaret 163      | 559  | 880  | SW 1/4 SE 1/4 Section 22 | 1S       | 13E   | 45855 |
| Margaret 164 West | 568  | 283  | SW 1/4 Section 22        | 1S       | 13E   | 45857 |
| Margaret 164      | 583  | 785  | SW 1/4 Section 22        | 1S       | 13E   | 45856 |
| Margaret 165      | 559  | 882  | SW 1/4 SE 1/4 Section 22 | 1S       | 13E   | 45858 |
| Margaret 166      | 559  | 883  | SW 1/4 Section 22        | 1S       | 13E   | 45859 |
| Margaret 166 West | 568  | 284  | NW 1/4 Section 22        | 1S       | 13E   | 45860 |
| Margaret 217      | 559  | 884  | NW 1/4 Section 23        | 1S       | 13E   | 45901 |
| Margaret 218      | 559  | 885  | NE 1/4 Section 22        | 1S       | 13E   | 45902 |
| Margaret 219      | 559  | 886  | NW 1/4 Section 23        | 1S       | 13E   | 45903 |
| Margaret 220      | 559  | 887  | NE 1/4 Section 22        | 1S       | 13E   | 45904 |
| Margaret 221      | 559  | 888  | NW 1/4 Section 23        | 1S       | 13E   | 45905 |
| Margaret 222      | 559  | 889  | NE 1/4 Section 22        | 1S       | 13E   | 45906 |
| Margaret 223      | 559  | 890  | SW 1/4 SE 1/4 Section 22 | 1S       | 13E   | 45907 |
| Margaret 224      | 559  | 891  | SE 1/4 Section 22        | 1S       | 13E   | 45908 |
| Margaret 225      | 583  | 784  | SW 1/4 Section 23        | 1S       | 13E   | 45909 |
| Margaret 226      | 574  | 603  | SE 1/4 Section 22        | 1S       | 13E   | 45910 |
| Margaret 227      | 564  | 535  | NE 1/4 NW 1/4 Section 23 | 1S       | 13E   | 45911 |
| Margaret 228      | 564  | 536  | NE 1/4 NW 1/4 Section 23 | 1S       | 13E   | 45912 |
| Margaret 229      | 564  | 537  | NE 1/4 NW 1/4 Section 23 | 1S       | 13E   | 45913 |
| Margaret 230      | 564  | 538  | SW 1/4 SE 1/4 Section 23 | 1S       | 13E   | 45914 |
| Margaret 231      | 564  | 539  | SW 1/4 SE 1/4 Section 23 | 1S       | 13E   | 45915 |
| Margaret 233      | 559  | 894  | SW 1/4 SE 1/4 Section 22 | 1S       | 13E   | 45916 |
| Margaret 234      | 559  | 895  | SW 1/4 Section 22        | 1S       | 13E   | 45917 |
| Margaret 234 West | 568  | 287  | SW 1/4 Section 22        | 1S       | 13E   | 45918 |
| Margaret 235      | 560  | 729  | SW 1/4 SE 1/4 Section 22 | 1S       | 13E   | 45919 |
| Margaret 236      | 574  | 604  | SW 1/4 Section 22        | 1S       | 13E   | 45920 |
| Margaret 237      | 560  | 731  | SW 1/4 SE 1/4 Section 22 | 1S       | 13E   | 45921 |
| Margaret 238      | 560  | 732  | SW 1/4 Section 22        | 1S       | 13E   | 45922 |
| Margaret 239      | 560  | 733  | NE 1/4 NW 1/4 Section 27 | 1S       | 13E   | 45923 |
| Margaret 240      | 560  | 734  | NW 1/4 Section 27        | 1S       | 13E   | 45924 |
| Margaret 241      | 560  | 735  | NE 1/4 NW 1/4 Section 27 | 1S       | 13E   | 45925 |
| Margaret 242      | 574  | 605  | NW 1/4 Section 27        | 1S       | 13E   | 45926 |
| Margaret 243      | 560  | 737  | NE 1/4 NW 1/4 Section 27 | 1S       | 13E   | 45927 |
| Margaret 244      | 574  | 606  | NW 1/4 Section 27        | 1S       | 13E   | 45928 |
| Margaret 245      | 560  | 739  | NE 1/4 NW 1/4 Section 27 | 1S       | 13E   | 45929 |
| Margaret 246      | 560  | 740  | NW 1/4 Section 27        | 1S       | 13E   | 45930 |
| Margaret 247      | 559  | 896  | SW 1/4 Section 23        | 1S       | 13E   | 45931 |
| Margaret 248      | 574  | 607  | SE 1/4 Section 22        | 1S       | 13E   | 45932 |
| Margaret 249      | 561  | 578  | SW 1/4 Section 23        | 1S       | 13E   | 45933 |
| Margaret 250      | 561  | 579  | SE 1/4 Section 22        | 1S       | 13E   | 45934 |
| Margaret 251      | 561  | 580  | SW 1/4 Section 23        | 1S       | 13E   | 45935 |
| Margaret 252      | 561  | 581  | SE 1/4 Section 22        | 1S       | 13E   | 45936 |
| Margaret 253      | 561  | 582  | NW 1/4 Section 26        | 1S       | 13E   | 45937 |
| Margaret 254      | 561  | 583  | NE 1/4 Section 27        | 1S       | 13E   | 45938 |
| Margaret 255      | 561  | 584  | NW 1/4 Section 26        | 1S       | 13E   | 45939 |
| Margaret 256      | 561  | 585  | NE 1/4 Section 27        | 1S       | 13E   | 45940 |
| Margaret 257      | 561  | 586  | NW 1/4 Section 26        | 1S       | 13E   | 45941 |
| Margaret 258      | 561  | 587  | NE 1/4 Section 27        | 1S       | 13E   | 45942 |

684  
685  
686  
687  
688  
689  
690  
691  
692  
693  
694  
695  
696  
697  
698  
699  
700  
701  
702  
703  
704  
705  
706  
707  
708  
709  
710  
711  
712  
713  
714  
715  
716  
717  
718  
719  
720  
721  
722  
723  
724  
725  
726  
727  
728  
729  
730  
731  
732  
733

ARIZONA  
A 10: 04  
OFFICE

Exhibit A

| Name of Claim | Book | Page | Legal Description        | Township | Range | AMC   |
|---------------|------|------|--------------------------|----------|-------|-------|
| Margaret 259  | 561  | 588  | NW 1/4 Section 26        | 1S       | 13E   | 45943 |
| Margaret 260  | 561  | 589  | NE 1/4 Section 27        | 1S       | 13E   | 45944 |
| Margaret 261  | 560  | 741  | SW 1/4 SE 1/4 Section 27 | 1S       | 13E   | 45945 |
| Margaret 262  | 560  | 742  | SW 1/4 Section 27        | 1S       | 13E   | 45946 |
| Margaret 263  | 560  | 743  | SW 1/4 SE 1/4 Section 27 | 1S       | 13E   | 45947 |
| Margaret 264  | 560  | 744  | SW 1/4 Section 27        | 1S       | 13E   | 45948 |
| Margaret 265  | 561  | 590  | SW 1/4 Section 26        | 1S       | 13E   | 45949 |
| Margaret 266  | 561  | 591  | SE 1/4 Section 27        | 1S       | 13E   | 45950 |
| Margaret 267  | 561  | 592  | SW 1/4 Section 26        | 1S       | 13E   | 45951 |
| Margaret 268  | 561  | 593  | SE 1/4 Section 27        | 1S       | 13E   | 45952 |
| Margaret 269  | 560  | 745  | SW 1/4 SE 1/4 Section 27 | 1S       | 13E   | 45953 |
| Margaret 270  | 560  | 746  | SW 1/4 Section 27        | 1S       | 13E   | 45954 |
| Margaret 271  | 560  | 747  | SW 1/4 SE 1/4 Section 27 | 1S       | 13E   | 45955 |
| Margaret 272  | 560  | 748  | SW 1/4 Section 27        | 1S       | 13E   | 45956 |
| Margaret 273  | 561  | 594  | SW 1/4 Section 26        | 1S       | 13E   | 45957 |
| Margaret 274  | 561  | 595  | SE 1/4 Section 27        | 1S       | 13E   | 45958 |
| Margaret 275  | 561  | 596  | SW 1/4 Section 26        | 1S       | 13E   | 45959 |
| Margaret 276  | 561  | 596  | SE 1/4 Section 27        | 1S       | 13E   | 45960 |
| Margaret 277  | 561  | 596  | SW 1/4 SE 1/4 Section 26 | 1S       | 13E   | 45961 |
| Margaret 278  | 561  | 597  | SW 1/4 SE 1/4 Section 26 | 1S       | 13E   | 45962 |
| Margaret 279  | 561  | 598  | SW 1/4 SE 1/4 Section 26 | 1S       | 13E   | 45963 |
| Margaret 280  | 561  | 599  | SW 1/4 SE 1/4 Section 26 | 1S       | 13E   | 45964 |
| Margaret 281  | 561  | 600  | NE 1/4 NW 1/4 Section 26 | 1S       | 13E   | 45965 |
| Margaret 282  | 561  | 603  | NE 1/4 NW 1/4 Section 26 | 1S       | 13E   | 45966 |
| Margaret 283  | 567  | 542  | NE 1/4 NW 1/4 Section 26 | 1S       | 13E   | 45967 |
| Margaret 284  | 567  | 543  | NE 1/4 NW 1/4 Section 26 | 1S       | 13E   | 45968 |
| Margaret 285  | 567  | 544  | NW 1/4 SW 1/4 Section 23 | 1S       | 13E   | 45969 |
| Margaret 286  | 567  | 545  | SW 1/4 SE 1/4 Section 23 | 1S       | 13E   | 45970 |
| Margaret 287  | 564  | 540  | SW 1/4 SE 1/4 Section 23 | 1S       | 13E   | 45971 |
| Margaret 305  | 565  | 739  | NE 1/4 NW 1/4 Section 35 | 1S       | 13E   | 45985 |
| Margaret 306  | 565  | 740  | NW 1/4 Section 35        | 1S       | 13E   | 45986 |
| Margaret 307  | 565  | 741  | NE 1/4 NW 1/4 Section 35 | 1S       | 13E   | 45987 |
| Margaret 308  | 565  | 742  | NW 1/4 Section 35        | 1S       | 13E   | 45988 |
| Margaret 309  | 565  | 743  | NE 1/4 NW 1/4 Section 35 | 1S       | 13E   | 45989 |
| Margaret 310  | 565  | 744  | NW 1/4 Section 35        | 1S       | 13E   | 45990 |
| Margaret 311  | 565  | 745  | NE 1/4 NW 1/4 Section 35 | 1S       | 13E   | 45991 |
| Margaret 312  | 565  | 746  | NW 1/4 Section 35        | 1S       | 13E   | 45992 |
| Margaret 313  | 565  | 747  | SE 1/4 Section 27        | 1S       | 13E   | 45993 |
| Margaret 314  | 565  | 748  | SW 1/4 SE 1/4 Section 27 | 1S       | 13E   | 45994 |
| Margaret 315  | 565  | 749  | NE 1/4 Section 34        | 1S       | 13E   | 45995 |
| Margaret 316  | 565  | 750  | NE 1/4 NW 1/4 Section 34 | 1S       | 13E   | 45996 |
| Margaret 317  | 565  | 751  | NE 1/4 Section 34        | 1S       | 13E   | 45997 |
| Margaret 318  | 565  | 752  | NE 1/4 NW 1/4 Section 34 | 1S       | 13E   | 45998 |
| Margaret 319  | 565  | 753  | NE 1/4 Section 34        | 1S       | 13E   | 45999 |
| Margaret 320  | 565  | 754  | NE 1/4 NW 1/4 Section 34 | 1S       | 13E   | 46000 |
| Margaret 321  | 567  | 546  | SW 1/4 Section 27        | 1S       | 13E   | 46001 |
| Margaret 322  | 567  | 547  | NW 1/4 Section 34        | 1S       | 13E   | 46002 |

734 }  
 735 }  
 736 }  
 737 }  
 738 }  
 739 }  
 740 }  
 741 }  
 742 }  
 743 }  
 744 }  
 745 }  
 746 }  
 747 }  
 748 }  
 749 }  
 750 }  
 751 }  
 752 }  
 753 }  
 754 }  
 755 }  
 756 }  
 757 }  
 758 }  
 759 }  
 760 }  
 761 }  
 762 }  
 763 }  
 764 }  
 765 }  
 766 }  
 767 }  
 768 }  
 769 }  
 770 }  
 771 }  
 772 }  
 773 }  
 774 }  
 775 }  
 776 }  
 777 }  
 778 }  
 779 }  
 780 }

RECEIVED  
 STATE OFFICE  
 19 A 10: 04  
 ARIZONA

Exhibit A

| Name of Claim  | Book | Page  | Legal Description        | Township | Range | AMC    |     |
|----------------|------|-------|--------------------------|----------|-------|--------|-----|
| Margaret 323   | 567  | 548   | NW 1/4 Section 34        | 1S       | 13E   | 46003  | 781 |
| Margaret 324   | 567  | 549   | NW 1/4 Section 34        | 1S       | 13E   | 46004  | 782 |
| Margaret 325   | 565  | 755   | SW 1/4 Section 22        | 1S       | 13E   | 46005  | 783 |
| Margaret 327   | 565  | 757   | SW 1/4 Section 22        | 1S       | 13E   | 46007  | 784 |
| Margaret 328   | 565  | 758   | SE 1/4 Section 34        | 1S       | 13E   | 46008  | 785 |
| Margaret 331   | 614  | 329   | SW 1/4 Section 22        | 1S       | 13E   | 46011  | 786 |
| Margaret 332   | 583  | 778   | NE 1/4 Section 28        | 1S       | 13E   | 46012  | 787 |
| Margaret 333   | 572  | 916   | NW 1/4 Section 27        | 1S       | 13E   | 46013  | 788 |
| Margaret 334   | 572  | 917   | NE 1/4 Section 28        | 1S       | 13E   | 46014  | 789 |
| Margaret 335   | 583  | 787   | NE 1/4 Section 28        | 1S       | 13E   | 46015  | 790 |
| Margaret 336   | 572  | 919   | NE 1/4 NW 1/4 Section 28 | 1S       | 13E   | 46016  | 791 |
| Rook No. 1     | 1771 | 262   | NE 1/4 Section 23        | 1S       | 13E   | 316548 | 792 |
| Rook No. 2     | 1771 | 263   | NE 1/4 SE 1/4 Section 23 | 1S       | 13E   | 316549 | 793 |
| Rook No. 3     | 1771 | 264   | SE 1/4 Section 23        | 1S       | 13E   | 316550 | 794 |
| Rook No. 4     | 1771 | 265   | SE 1/4 Section 23        | 1S       | 13E   | 316551 | 795 |
| Rook No. 5     | 1771 | 266   | SE 1/4 Section 23        | 1S       | 13E   | 316552 | 796 |
| Rook No. 6     | 1771 | 267   | SE 1/4 Section 23        | 1S       | 13E   | 316553 | 797 |
| Rook No. 7     | 1771 | 268   | NE 1/4 Section 26        | 1S       | 13E   | 316554 | 798 |
| East No. 9A    | 2001 | 886   | SW1/429,SE1/429          | 1S       | 13E   | 355529 | 799 |
| Sun #62A       | 2001 | 899   | SW1/428                  | 1S       | 13E   | 355534 | 800 |
| Sun #63A       | 2001 | 901   | SW1/428                  | 1S       | 13E   | 355535 | 801 |
| Sun #64A       | 2001 | 903   | SW&SE1/428               | 1S       | 13E   | 355536 | 802 |
| Dan 1          | 2002 | 868   | SE1/4 3                  | 2S       | 12E   | 356180 | 803 |
| Dan 2          | 2002 | 869   | SE1/42                   | 2S       | 12E   | 356181 | 804 |
| Dan 3          | 2002 | 870   | SW1/411                  | 2S       | 12E   | 356182 | 805 |
| Dan 4          | 2002 | 871   | SE1/4NE1/411             | 2S       | 12E   | 356183 | 806 |
| Dan 5          | 2002 | 872   | NW1/4SW1/412,NEWSE1/411  | 2S       | 12E   | 356184 | 807 |
| Dan 6          | 2002 | 873   | SE1/4SW1/4 36            | 1S       | 12E   | 356185 | 808 |
| Dan 7          | 2002 | 874   | SE1/4SW1/4 36            | 1S       | 12E   | 356186 | 809 |
| Dan 8          | 2002 | 875   | SW1/4SE1/4 1,NE1/4 12    | 2S       | 12E   | 356187 | 810 |
| Dan 9          | 2002 | 876   | SE1/4SW1/4 1,NE1/4 12    | 2S       | 12E   | 356188 | 811 |
| Dan 10         | 2002 | 877   | SE1/4 1                  | 2S       | 12E   | 356189 | 812 |
| Dan 11         | 2002 | 878   | NE1/412                  | 2S       | 12E   | 356190 | 813 |
| Dan 12         | 2002 | 879   | NE1/412                  | 2S       | 12E   | 356191 | 814 |
| Dan 13         | 2002 | 880   | SE1/41,NE1/412           | 2S       | 12E   | 356192 | 815 |
| Dan 14         | 2002 | 881   | NE1/4SE1/412             | 2S       | 12E   | 356193 | 816 |
| Dan 15         | 2002 | 882   | NE1/4SE1/412             | 2S       | 12E   | 356194 | 817 |
| Dan 16         | 2002 | 883   | NE1/412                  | 2S       | 12E   | 356195 | 818 |
| Dan 17         | 2002 | 884   | SW1/4 1                  | 2S       | 12E   | 356196 | 819 |
| Dan 18         | 2002 | 885   | SW1/4SE1/4 1             | 2S       | 12E   | 356197 | 820 |
| Dan 19         | 2002 | 886   | NW1/411                  | 2S       | 12E   | 356198 | 821 |
| Dan 20         | 2002 | 887   | SW1/411                  | 2S       | 12E   | 356199 | 822 |
| Dan 21         | 2002 | 888   | NW1/4SW1/411             | 2S       | 12E   | 356200 | 823 |
| Dan 22         | 2002 | 889   | NW1/4SW1/411             | 2S       | 12E   | 356201 | 824 |
| Dan 23         | 2002 | 890   | NW1/4SW1/411             | 2S       | 12E   | 356202 | 825 |
| Dan 24         | 2002 | 891   | NW1/4NE1/4 2             | 2S       | 12E   | 356203 | 826 |
| Legal Tender 1 | 2003 | 12154 | North West 1/4 Section 1 | 2S       | 12E   | 356884 | 827 |
| Legal Tender 2 | 2003 | 12155 | North West 1/4 Section 1 | 2S       | 12E   | 356885 | 828 |
| Legal Tender 3 | 2003 | 12156 | South West 1/4 Section 1 | 2S       | 12E   | 356886 | 829 |
| Legal Tender 4 | 2003 | 12157 | South West 1/4 Section 1 | 2S       | 12E   | 356887 | 830 |
| Legal Tender 5 | 2003 | 12158 | North West 1/4 Section 1 | 2S       | 12E   | 356888 | 831 |
| Legal Tender 6 | 2003 | 12159 | North West 1/4 Section 1 | 2S       | 12E   | 356889 | 832 |
| Legal Tender 7 | 2003 | 12160 | North West 1/4 Section 1 | 2S       | 12E   | 356890 | 833 |
| Legal Tender 8 | 2003 | 12161 | North West 1/4 Section 1 | 2S       | 12E   | 356891 | 834 |



Exhibit A

| Name of Claim   | Book | Page   | Legal Description         | Township | Range | AMC    |       |
|-----------------|------|--------|---------------------------|----------|-------|--------|-------|
| Legal Tender 9  | 2003 | 12162  | South East 1/4 Section 1  | 2S       | 12E   | 356892 | 835 ✓ |
| Legal Tender 10 | 2003 | 12163  | South East 1/4 Section 1  | 2S       | 12E   | 356893 | 836   |
| Legal Tender 11 | 2003 | 12164  | North East 1/4 Section 1  | 2S       | 12E   | 356894 | 837   |
| Legal Tender 12 | 2003 | 12165  | North East 1/4 Section 1  | 2S       | 12E   | 356895 | 838 ✓ |
| Legal Tender 13 | 2003 | 12066  | South West 1/4 Section 6  | 2S       | 13E   | 356865 | 839 ✓ |
| Legal Tender 14 | 2003 | 12167  | South West 1/4 Section 6  | 2S       | 13E   | 356866 | 840   |
| Legal Tender 15 | 2003 | 12168  | South West 1/4 Section 6  | 2S       | 13E   | 356867 | 841 ✓ |
| Legal Tender 16 | 2003 | 12169  | South East 1/4 Section 6  | 2S       | 13E   | 356896 | 842 ✓ |
| Legal Tender 17 | 2003 | 12170  | North West 1/4 Section 6  | 2S       | 13E   | 356868 | 843 ✓ |
| Legal Tender 18 | 2003 | 12171  | North West 1/4 Section 6  | 2S       | 13E   | 356869 | 844 ✓ |
| Legal Tender 19 | 2003 | 12172  | South West 1/4 Section 32 | 1S       | 13E   | 356897 | 845 ✓ |
| Legal Tender 20 | 2003 | 12173  | South East 1/4 Section 32 | 1S       | 13E   | 356870 | 846 ✓ |
| Legal Tender 21 | 2003 | 12174  | South East 1/4 Section 33 | 1S       | 13E   | 356871 | 847 ✓ |
| Legal Tender 22 | 2003 | 12175  | South East 1/4 Section 32 | 1S       | 13E   | 356872 | 848 ✓ |
| Legal Tender 23 | 2002 | 69016  | North West 1/4 Section 32 | 1S       | 13E   | 356933 | 849 ✓ |
| Galaxy No. 1    | 2004 | 2354   | SW1/41                    | 2S       | 12E   | 359395 | 850 ✓ |
| Gladiator No. 1 | 2004 | 2355   | NW1/432                   | 1S       | 13E   | 359396 | 851   |
| Gladiator No. 2 | 2004 | 2356   | NW1/4NE1/432              | 1S       | 13E   | 359397 | 852   |
| Gladiator No. 3 | 2004 | 2357   | NE1/432                   | 1S       | 13E   | 359398 | 853   |
| Gladiator No. 4 | 2004 | 2358   | SW1/429,NW1/432           | 1S       | 13E   | 359399 | 854   |
| Gladiator No. 5 | 2004 | 2359   | SW1/4SE1/429,NW1/4NE1/432 | 1S       | 13E   | 359400 | 855   |
| Gladiator No. 6 | 2004 | 2360   | SE1/429,NE1/432           | 1S       | 13E   | 359401 | 856   |
| Gladiator No. 7 | 2004 | 2361   | NE1/4,SE1/4,NW1/4&SW1/4   | 1S       | 13E   | 359402 | 857   |
| Gladiator No. 8 | 2004 | 2362   | NE1/4SE1/429              | 1S       | 13E   | 359403 | 858 ✓ |
| Gladiator No. 9 | 2004 | 2363   | NW1/4SW1/428,NE1/4SE1/42  | 1S       | 13E   | 406339 | 859 ✓ |
| Olga 1          | 2004 | 86442  | NW 1/4 Section 28         | 1S       | 13E   | 362903 | 860 ✓ |
| Olga 2          | 2004 | 86443  | NW 1/4 Section 28         | 1S       | 13E   | 362904 | 861   |
| Olga 3          | 2004 | 86444  | NE 1/4 Section 29         | 1S       | 13E   | 362905 | 862   |
| Olga 4          | 2004 | 86445  | NE 1/4 Section 29         | 1S       | 13E   | 362906 | 863 ✓ |
| Kay 15A         | 2003 | 4012   | SE 1/4 Section 34         | 1S       | 13E   | 357097 | 864 ✓ |
| Kay 140A        | 2003 | 4013   | SE 1/4 Section 20         | 1S       | 13E   | 357098 | 865 ✓ |
| Kay 151         | 1753 | 767    | NE 1/4 Section 29         | 1S       | 13E   | 315168 | 866 ✓ |
| Hutton #1       | 2010 | 101285 | NE 1/4 Section 24         | 1S       | 13E   | 402476 | 867 ✓ |
| Hutton #2       | 2010 | 101286 | NE 1/4 Section 24         | 1S       | 13E   | 402477 | 868   |
| Hutton #3       | 2010 | 101287 | NE 1/4 Section 24         | 1S       | 13E   | 402478 | 869   |
| Hutton #4       | 2010 | 101288 | NE 1/4 Section 24         | 1S       | 13E   | 402479 | 870   |
| Hutton #5       | 2010 | 101289 | NE 1/4 Section 24         | 1S       | 13E   | 402480 | 871   |
| Hutton #6       | 2010 | 101290 | SE 1/4 Section 24         | 1S       | 13E   | 402481 | 872   |
| Hutton #7       | 2010 | 101291 | SE 1/4 Section 24         | 1S       | 13E   | 402482 | 873   |
| Hutton #8       | 2010 | 101292 | SW 1/4 Section 19         | 1S       | 14E   | 402483 | 874   |
| Hutton #9       | 2010 | 101293 | SW 1/4 Section 19         | 1S       | 14E   | 402484 | 875   |
| Hutton #10      | 2010 | 101294 | SE 1/4 Section 24         | 1S       | 13E   | 402485 | 876   |
| Hutton #11      | 2010 | 101295 | SE 1/4 Section 24         | 1S       | 13E   | 402486 | 877   |
| Hutton #12      | 2010 | 101296 | SE 1/4 Section 24         | 1S       | 13E   | 402487 | 878   |
| Hutton #13      | 2010 | 101297 | SE 1/4 Section 24         | 1S       | 13E   | 402488 | 879   |
| Hutton #14      | 2010 | 101298 | SW 1/4 Section 19         | 1S       | 14E   | 402489 | 880   |
| Hutton #15      | 2010 | 101299 | SW 1/4 Section 19         | 1S       | 14E   | 402490 | 881   |
| Hutton #16      | 2010 | 101300 | SE 1/4 Section 24         | 1S       | 13E   | 402491 | 882   |
| Hutton #17      | 2010 | 101301 | SE 1/4 Section 24         | 1S       | 13E   | 402492 | 883   |
| Hutton #18      | 2010 | 101302 | NE 1/4 Section 25         | 1S       | 13E   | 402493 | 884   |
| Hutton #19      | 2010 | 101303 | SE 1/4 Section 24         | 1S       | 13E   | 402494 | 885   |
| Hutton #20      | 2010 | 101304 | NE 1/4 Section 25         | 1S       | 13E   | 402495 | 886   |
| Hutton #21      | 2010 | 101305 | NE 1/4 Section 25         | 1S       | 13E   | 402496 | 887   |
| Hutton #22      | 2010 | 101306 | NE 1/4 Section 25         | 1S       | 13E   | 402497 | 888 ✓ |

Exhibit A

| Name of Claim   | Book | Page   | Legal Description | Township | Range | AMC    |     |
|-----------------|------|--------|-------------------|----------|-------|--------|-----|
| Mud Springs #1  | 2010 | 101307 | SE 1/4 Section 30 | 1S       | 14E   | 402498 | 889 |
| Mud Springs #2  | 2010 | 101308 | SW 1/4 Section 30 | 1S       | 14E   | 402499 | 890 |
| Mud Springs #3  | 2010 | 101309 | SW 1/4 Section 30 | 1S       | 14E   | 402500 | 891 |
| Mud Springs #4  | 2010 | 101310 | SW 1/4 Section 30 | 1S       | 14E   | 402501 | 892 |
| Mud Springs #5  | 2010 | 101311 | SW 1/4 Section 30 | 1S       | 14E   | 402502 | 893 |
| Mud Springs #6  | 2010 | 101312 | SE 1/4 Section 30 | 1S       | 14E   | 402503 | 894 |
| Mud Springs #7  | 2010 | 101313 | SE 1/4 Section 30 | 1S       | 14E   | 402504 | 895 |
| Mud Springs #8  | 2010 | 101314 | SW 1/4 Section 30 | 1S       | 14E   | 402505 | 896 |
| Mud Springs #9  | 2010 | 101315 | SW 1/4 Section 30 | 1S       | 14E   | 402506 | 897 |
| Mud Springs #10 | 2010 | 101316 | NW 1/4 Section 31 | 1S       | 14E   | 402507 | 898 |
| Mud Springs #11 | 2010 | 101317 | NW 1/4 Section 31 | 1S       | 14E   | 402508 | 899 |
| Mud Springs #12 | 2010 | 101318 | NE 1/4 Section 31 | 1S       | 14E   | 402509 | 900 |
| Mud Springs #13 | 2010 | 101319 | NE 1/4 Section 31 | 1S       | 14E   | 402510 | 901 |
| Mud Springs #14 | 2010 | 101320 | NE 1/4 Section 31 | 1S       | 14E   | 402511 | 902 |
| Mud Springs #15 | 2010 | 101321 | NW 1/4 Section 31 | 1S       | 14E   | 402512 | 903 |
| Mud Springs #16 | 2010 | 101322 | NW 1/4 Section 31 | 1S       | 14E   | 402513 | 904 |
| Mud Springs #17 | 2010 | 101323 | NW 1/4 Section 31 | 1S       | 14E   | 402514 | 905 |
| Mud Springs #18 | 2010 | 101324 | NW 1/4 Section 31 | 1S       | 14E   | 402515 | 906 |
| Mud Springs #19 | 2010 | 101325 | NE 1/4 Section 31 | 1S       | 14E   | 402516 | 907 |
| Mud Springs #20 | 2010 | 101326 | NE 1/4 Section 31 | 1S       | 14E   | 402517 | 908 |
| Mud Springs #21 | 2010 | 101327 | NE 1/4 Section 31 | 1S       | 14E   | 402518 | 909 |
| Mud Springs #22 | 2010 | 101328 | NE 1/4 Section 31 | 1S       | 14E   | 402519 | 910 |
| Mud Springs #23 | 2010 | 101329 | NW 1/4 Section 31 | 1S       | 14E   | 402520 | 911 |
| Mud Springs #24 | 2010 | 101330 | NW 1/4 Section 31 | 1S       | 14E   | 402521 | 912 |
| Mud Springs #25 | 2010 | 101331 | NW Section 31     | 1S       | 14E   | 402522 | 913 |
| Mud Springs #26 | 2010 | 101332 | NW 1/4 Section 31 | 1S       | 14E   | 402523 | 914 |
| Mud Springs #27 | 2010 | 101333 | NE 1/4 Section 31 | 1S       | 14E   | 402524 | 915 |
| Mud Springs #28 | 2010 | 101334 | NE 1/4 Section 31 | 1S       | 14E   | 402525 | 916 |
| Mud Springs #29 | 2010 | 101335 | SE 1/4 Section 31 | 1S       | 14E   | 402526 | 917 |
| Mud Springs #30 | 2010 | 101336 | SE 1/4 Section 31 | 1S       | 14E   | 402527 | 918 |
| Mud Springs #31 | 2010 | 101337 | SW 1/4 Section 31 | 1S       | 14E   | 402528 | 919 |
| Mud Springs #32 | 2010 | 101338 | SW 1/4 Section 31 | 1S       | 14E   | 402529 | 920 |
| Mud Springs #33 | 2010 | 101339 | SW 1/4 Section 31 | 1S       | 14E   | 402530 | 921 |
| Mud Springs #34 | 2010 | 101340 | SW 1/4 Section 31 | 1S       | 14E   | 402531 | 922 |
| Mud Springs #35 | 2010 | 101341 | SE 1/4 Section 31 | 1S       | 14E   | 402532 | 923 |
| Mud Springs #36 | 2010 | 101342 | SE 1/4 Section 31 | 1S       | 14E   | 402533 | 924 |
| Mud Springs #37 | 2010 | 101343 | SE 1/4 Section 31 | 1S       | 14E   | 402534 | 925 |
| Mud Springs #38 | 2010 | 101344 | SE 1/4 Section 31 | 1S       | 14E   | 402535 | 926 |
| Mud Springs #39 | 2010 | 101345 | SW 1/4 Section 31 | 1S       | 14E   | 402536 | 927 |
| Mud Springs #40 | 2010 | 101346 | SW 1/4 Section 31 | 1S       | 14E   | 402537 | 928 |
| Mud Springs #41 | 2010 | 101347 | SW 1/4 Section 31 | 1S       | 14E   | 402538 | 929 |
| Mud Springs #42 | 2010 | 101348 | SW 1/4 Section 31 | 1S       | 14E   | 402539 | 930 |
| Mud Springs #43 | 2010 | 101349 | SE 1/4 Section 31 | 1S       | 14E   | 402540 | 931 |
| Mud Springs #44 | 2010 | 101350 | SE 1/4 Section 31 | 1S       | 14E   | 402541 | 932 |
| Roadside #1     | 2011 | 122230 | SE 1/4 Section 29 | 1S       | 18E   | 405551 | 933 |
| Roadside #2     | 2011 | 122231 | SE 1/4 Section 29 | 1S       | 18E   | 405552 | 934 |
| Roadside #3     | 2011 | 122232 | SE 1/4 Section 29 | 1S       | 18E   | 405553 | 935 |
| Roadside #4     | 2011 | 122233 | SW1/4 Section 28  | 1S       | 13E   | 405554 | 936 |
| Roadside #5     | 2011 | 122234 | SW1/4 Section 28  | 1S       | 13E   | 405555 | 937 |
| Oak 40          | 2011 | 122235 | SW1/4 Section 28  | 1S       | 13E   | 405556 | 938 |
| Bufford 1       | 2013 | 9793   | SW 1/4 Section 24 | 1S       | 12E   | 420992 | 939 |
| Bufford 2       | 2013 | 9794   | SW 1/4 Section 24 | 1S       | 12E   | 420993 | 940 |
| Bufford 3       | 2013 | 9795   | SW 1/4 Section 24 | 1S       | 12E   | 420994 | 941 |
| Bufford 4       | 2013 | 9796   | SE 1/4 Section 24 | 1S       | 12E   | 420995 | 942 |

Exhibit A

| Name of Claim | Book | Page | Legal Description   | Township | Range | AMC    |     |
|---------------|------|------|---------------------|----------|-------|--------|-----|
| Bufford 5     | 2013 | 9665 | SE 1/4 Section 24   | 1S       | 12E   | 420864 | 943 |
| Bufford 6     | 2013 | 9666 | SE 1/4 Section 24   | 1S       | 12E   | 420865 | 944 |
| Verde 44      | 2014 | 3774 | NE Section 35       | 1S       | 13E   | 426152 | 945 |
| Verde 45      | 2014 | 3775 | NW Section 36       | 1S       | 13E   | 426153 | 946 |
| Verde 46      | 2014 | 3776 | NW Section 36       | 1S       | 13E   | 426154 | 947 |
| Verde 47      | 2014 | 3777 | NW Section 36       | 1S       | 13E   | 426155 | 948 |
| Verde 48      | 2014 | 3778 | NW Section 36       | 1S       | 13E   | 426156 | 949 |
| Verde 49      | 2014 | 3779 | NENW Section 36     | 1S       | 13E   | 426157 | 950 |
| Verde 50      | 2014 | 3780 | NE Section 36       | 1S       | 13E   | 426158 | 951 |
| Verde 51      | 2014 | 3781 | NE Section 36       | 1S       | 13E   | 426159 | 952 |
| Verde 52      | 2014 | 3782 | NE Section 36       | 1S       | 13E   | 426160 | 953 |
| Verde 53      | 2014 | 3783 | NE Section 36       | 1S       | 13E   | 426161 | 954 |
| Verde 62      | 2014 | 3784 | NW Section 31       | 1S       | 14E   | 426162 | 955 |
| Verde 63      | 2014 | 3785 | NW Section 31       | 1S       | 14E   | 426163 | 956 |
| Verde 64      | 2014 | 3786 | NE Section 36       | 1S       | 13E   | 426164 | 957 |
| Verde 65      | 2014 | 3787 | NE Section 36       | 1S       | 13E   | 426165 | 958 |
| Verde 66      | 2014 | 3788 | NE Section 36       | 1S       | 13E   | 426166 | 959 |
| Verde 67      | 2014 | 3789 | NE Section 36       | 1S       | 13E   | 426167 | 960 |
| Verde 68      | 2014 | 3790 | NENW Section 36     | 1S       | 13E   | 426168 | 961 |
| Verde 69      | 2014 | 3791 | NW Section 36       | 1S       | 13E   | 426169 | 962 |
| Verde 70      | 2014 | 3792 | NW Section 36       | 1S       | 13E   | 426170 | 963 |
| Verde 71      | 2014 | 3793 | NW Section 36       | 1S       | 13E   | 426171 | 964 |
| Verde 72      | 2014 | 3794 | NW Section 36       | 1S       | 13E   | 426172 | 965 |
| Verde 73      | 2014 | 3795 | NE Section 35       | 1S       | 13E   | 426173 | 966 |
| Verde 74      | 2014 | 3796 | NWSW Section 35     | 1S       | 13E   | 426174 | 967 |
| Verde 75      | 2014 | 3797 | NWSW Section 35     | 1S       | 13E   | 426175 | 968 |
| Verde 76      | 2014 | 3798 | NENWSWSE Section 35 | 1S       | 13E   | 426176 | 969 |
| Verde 77      | 2014 | 3799 | NESE Section 35     | 1S       | 13E   | 426177 | 970 |
| Verde 78      | 2014 | 3800 | NESE Section 35     | 1S       | 13E   | 426178 | 971 |
| Verde 79      | 2014 | 3801 | NESE Section 35     | 1S       | 13E   | 426179 | 972 |
| Verde 80      | 2014 | 3802 | NESE Section 35     | 1S       | 13E   | 426180 | 973 |
| Verde 81      | 2014 | 3803 | NESE Section 35     | 1S       | 13E   | 426181 | 974 |
| Verde 82      | 2014 | 3833 | NWSW Section 36     | 1S       | 13E   | 426182 | 975 |
| Verde 83      | 2014 | 3804 | NWSW Section 36     | 1S       | 13E   | 426183 | 976 |
| Verde 84      | 2014 | 3805 | NWSW Section 36     | 1S       | 13E   | 426184 | 977 |
| Verde 85      | 2014 | 3806 | NENWSWSE Section 36 | 1S       | 13E   | 426185 | 978 |
| Verde 86      | 2014 | 3807 | NESE Section 36     | 1S       | 13E   | 426186 | 979 |
| Verde 87      | 2014 | 3808 | NESE Section 36     | 1S       | 13E   | 426187 | 980 |
| Verde 88      | 2014 | 3809 | NESE Section 36     | 1S       | 13E   | 426188 | 981 |
| Verde 89      | 2014 | 3810 | NESE Section 36     | 1S       | 13E   | 426189 | 982 |
| Verde 90      | 2014 | 3811 | NWSW Section 36     | 1S       | 14E   | 426190 | 983 |
| Verde 91      | 2014 | 3812 | NWSW Section 36     | 1S       | 14E   | 426191 | 984 |
| Verde 92      | 2014 | 3813 | SSW Section 31      | 1S       | 14E   | 426192 | 985 |
| Verde 93      | 2014 | 3814 | SSW Section 31      | 1S       | 14E   | 426193 | 986 |
| Verde 94      | 2014 | 3815 | SSW Section 31      | 1S       | 13E   | 426194 | 987 |
| Verde 95      | 2014 | 3816 | SE Section 36       | 1S       | 13E   | 426195 | 988 |
| Verde 96      | 2014 | 3817 | SE Section 36       | 1S       | 13E   | 426196 | 989 |
| Verde 97      | 2014 | 3818 | SE Section 36       | 1S       | 13E   | 426197 | 990 |
| Verde 98      | 2014 | 3819 | SWSW Section 36     | 1S       | 13E   | 426198 | 991 |
| Verde 99      | 2014 | 3820 | SW Section 36       | 1S       | 13E   | 426199 | 992 |
| Verde 100     | 2014 | 3821 | SW Section 36       | 1S       | 13E   | 426200 | 993 |
| Verde 101     | 2014 | 3822 | SW Section 36       | 1S       | 13E   | 426201 | 994 |
| Verde 102     | 2014 | 3823 | SW Section 36       | 1S       | 13E   | 426202 | 995 |
| Verde 103     | 2014 | 3824 | SE Section 35       | 1S       | 13E   | 426203 | 996 |

Exhibit A

| Name of Claim | Book | Page | Legal Description | Township | Range | AMC    |      |
|---------------|------|------|-------------------|----------|-------|--------|------|
| Verde 104     | 2014 | 3825 | SE Section 35     | 1S       | 13E   | 426204 | 997  |
| Verde 105     | 2014 | 3826 | SE Section 35     | 1S       | 13E   | 426205 | 998  |
| Verde 106     | 2014 | 3827 | SE Section 35     | 1S       | 13E   | 426206 | 999  |
| Verde 107     | 2014 | 3828 | SWSE Section 35   | 1S       | 13E   | 426207 | 1000 |
| Verde 108     | 2014 | 3829 | SW Section 35     | 1S       | 13E   | 426208 | 1001 |
| Verde 109     | 2014 | 3830 | SW Section 35     | 1S       | 13E   | 426209 | 1002 |
| Verde 112     | 2014 | 3831 | NW Section 31     | 1S       | 14E   | 426210 | 1003 |
| Verde 113     | 2014 | 3832 | NW Section 31     | 1S       | 14E   | 426211 | 1004 |
| Verde 1       | 2014 | 9751 | NE Section 30     | 1S       | 14E   | 427059 | 1005 |
| Verde 2       | 2014 | 9752 | NE Section 30     | 1S       | 14E   | 427060 | 1006 |
| Verde 3       | 2014 | 9753 | NE Section 30     | 1S       | 14E   | 427061 | 1007 |
| Verde 4       | 2014 | 9754 | NE Section 30     | 1S       | 14E   | 427062 | 1008 |
| Verde 5       | 2014 | 9755 | NENW Section 30   | 1S       | 14E   | 427063 | 1009 |
| Verde 6       | 2014 | 9756 | NW Section 30     | 1S       | 14E   | 427064 | 1010 |
| Verde 7       | 2014 | 9757 | NW Section 30     | 1S       | 14E   | 427065 | 1011 |
| Verde 8       | 2014 | 9758 | NW Section 30     | 1S       | 14E   | 427066 | 1012 |
| Verde 9       | 2014 | 9759 | NW Section 30     | 1S       | 13E   | 427067 | 1013 |
| Verde 10      | 2014 | 9760 | NW Section 30     | 1S       | 13E   | 427068 | 1014 |
| Verde 11      | 2014 | 9761 | NE Section 25     | 1S       | 13E   | 427069 | 1015 |
| Verde 12      | 2014 | 9762 | NWSW Section 25   | 1S       | 13E   | 427070 | 1016 |
| Verde 13      | 2014 | 9763 | NWSW Section 25   | 1S       | 13E   | 427071 | 1017 |
| Verde 14      | 2014 | 9764 | NWSW Section 25   | 1S       | 13E   | 427072 | 1018 |
| Verde 15      | 2014 | 9765 | NENW Section 25   | 1S       | 13E   | 427073 | 1019 |
| Verde 16      | 2014 | 9766 | NESE Section 25   | 1S       | 13E   | 427074 | 1020 |
| Verde 17      | 2014 | 9767 | NESE Section 25   | 1S       | 13E   | 427075 | 1021 |
| Verde 18      | 2014 | 9768 | NESE Section 25   | 1S       | 13E   | 427076 | 1022 |
| Verde 19      | 2014 | 9769 | NESE Section 25   | 1S       | 14E   | 427077 | 1023 |
| Verde 20      | 2014 | 9770 | NWSW Section 30   | 1S       | 14E   | 427078 | 1024 |
| Verde 21      | 2014 | 9771 | NWSW Section 30   | 1S       | 14E   | 427079 | 1025 |
| Verde 22      | 2014 | 9772 | NWSW Section 30   | 1S       | 14E   | 427080 | 1026 |
| Verde 23      | 2014 | 9773 | NWSW Section 30   | 1S       | 14E   | 427081 | 1027 |
| Verde 24      | 2014 | 9774 | NENW Section 30   | 1S       | 14E   | 427082 | 1028 |
| Verde 25      | 2014 | 9775 | NESE Section 30   | 1S       | 14E   | 427083 | 1029 |
| Verde 26      | 2014 | 9776 | NESE Section 30   | 1S       | 14E   | 427084 | 1030 |
| Verde 27      | 2014 | 9777 | NESE Section 30   | 1S       | 14E   | 427085 | 1031 |
| Verde 28      | 2014 | 9778 | SE Section 30     | 1S       | 14E   | 427086 | 1032 |
| Verde 29      | 2014 | 9779 | SE Section 30     | 1S       | 14E   | 427087 | 1033 |
| Verde 30      | 2014 | 9780 | SE Section 30     | 1S       | 14E   | 427088 | 1034 |
| Verde 31      | 2014 | 9781 | SWSE Section 30   | 1S       | 14E   | 427089 | 1035 |
| Verde 32      | 2014 | 9782 | SW Section 30     | 1S       | 14E   | 427090 | 1036 |
| Verde 33      | 2014 | 9783 | SW Section 30     | 1S       | 14E   | 427091 | 1037 |
| Verde 34      | 2014 | 9784 | SW Section 30     | 1S       | 14E   | 427092 | 1038 |
| Verde 35      | 2014 | 9785 | SW Section 30     | 1S       | 13E   | 427093 | 1039 |
| Verde 36      | 2014 | 9786 | SW Section 30     | 1S       | 13E   | 427094 | 1040 |
| Verde 37      | 2014 | 9787 | SE Section 25     | 1S       | 13E   | 427095 | 1041 |
| Verde 38      | 2014 | 9788 | SE Section 25     | 1S       | 13E   | 427096 | 1042 |
| Verde 39      | 2014 | 9789 | SE Section 25     | 1S       | 13E   | 427097 | 1043 |
| Verde 40      | 2014 | 9790 | SWSE Section 25   | 1S       | 13E   | 427098 | 1044 |
| Verde 41      | 2014 | 9791 | SW Section 25     | 1S       | 13E   | 427099 | 1045 |
| Verde 42      | 2014 | 9792 | SW Section 25     | 1S       | 13E   | 427100 | 1046 |
| Verde 43      | 2014 | 9793 | SW Section 25     | 1S       | 13E   | 427101 | 1047 |
| Verde 54      | 2014 | 9794 | SW Section 25     | 1S       | 14E   | 427102 | 1048 |
| Verde 55      | 2014 | 9795 | SWSection 30      | 1S       | 14E   | 427103 | 1049 |
| Verde 56      | 2014 | 9796 | SWSection 30      | 1S       | 14E   | 427104 | 1050 |

Exhibit A

| Name of Claim | Book | Page  | Legal Description | Township | Range | AMC    |        |
|---------------|------|-------|-------------------|----------|-------|--------|--------|
| Verde 57      | 2014 | 9797  | SWSection 30      | 1S       | 14E   | 427105 | 1051 7 |
| Verde 58      | 2014 | 9798  | SWSection 30      | 1S       | 14E   | 427106 | 1052   |
| Verde 59      | 2014 | 9799  | SWSection 30      | 1S       | 14E   | 427107 | 1053   |
| Verde 60      | 2014 | 9800  | SE Section 30     | 1S       | 14E   | 427108 | 1054   |
| Verde 61      | 2014 | 9801  | SE Section 30     | 1S       | 14E   | 427109 | 1055   |
| Verde 110     | 2014 | 9802  | SE Section 30     | 1S       | 14E   | 427110 | 1056   |
| Verde 111     | 2014 | 9803  | SW Section 19     | 1S       | 14E   | 427111 | 1057 J |
| Rawhide 1     | 2015 | 10641 | SW Section 19     | 1S       | 13E   | 430459 | 1058 7 |
| Rawhide 2     | 2015 | 10642 | NWSW Section 34   | 1S       | 13E   | 430460 | 1059   |
| Rawhide 3     | 2015 | 10643 | NWSW Section 34   | 1S       | 13E   | 430461 | 1060   |
| Rawhide 4     | 2015 | 10644 | NWSW Section 34   | 1S       | 13E   | 430462 | 1061   |
| Rawhide 5     | 2015 | 10645 | NWSW Section 34   | 1S       | 13E   | 430463 | 1062   |
| Rawhide 6     | 2015 | 10646 | NENW Section 34   | 1S       | 13E   | 430464 | 1063   |
| Rawhide 7     | 2015 | 10647 | NESE Section 34   | 1S       | 13E   | 430465 | 1064   |
| Rawhide 8     | 2015 | 10648 | NESE Section 34   | 1S       | 13E   | 430466 | 1065   |
| Rawhide 9     | 2015 | 10649 | NESE Section 34   | 1S       | 13E   | 430467 | 1066   |
| Rawhide 10    | 2015 | 10650 | NESE Section 34   | 1S       | 13E   | 430468 | 1067   |
| Rawhide 11    | 2015 | 10651 | SE Section 34     | 1S       | 13E   | 430469 | 1068   |
| Rawhide 12    | 2015 | 10652 | SE Section 34     | 1S       | 13E   | 430470 | 1069   |
| Rawhide 13    | 2015 | 10653 | SE Section 34     | 1S       | 13E   | 430471 | 1070   |
| Rawhide 14    | 2015 | 10654 | SE Section 34     | 1S       | 13E   | 430472 | 1071   |
| Rawhide 15    | 2015 | 10655 | SWSE Section 34   | 1S       | 13E   | 430473 | 1072   |
| Rawhide 16    | 2015 | 10656 | SW Section 34     | 1S       | 13E   | 430474 | 1073   |
| Rawhide 17    | 2015 | 10657 | SW Section 35     | 1S       | 13E   | 430475 | 1074   |
| Rawhide 18    | 2015 | 10658 | SW Section 36     | 1S       | 13E   | 430476 | 1075   |
| Rawhide 19    | 2015 | 10659 | SW Section 37     | 1S       | 13E   | 430477 | 1076   |
| Rawhide 20    | 2015 | 10660 | SE Section 34     | 1S       | 13E   | 430478 | 1077   |
| Rawhide 21    | 2015 | 10661 | SWSE Section 34   | 1S       | 13E   | 430479 | 1078   |
| Rawhide 22    | 2015 | 10662 | SE Section 34     | 1S       | 13E   | 430480 | 1079   |
| Rawhide 23    | 2015 | 10663 | SE Section 35     | 1S       | 13E   | 430481 | 1080   |
| Rawhide 24    | 2015 | 10664 | NWSection 34      | 1S       | 13E   | 430482 | 1081   |
| Rawhide 25    | 2015 | 10665 | NWSection 34      | 1S       | 13E   | 430483 | 1082   |
| Rawhide 26    | 2015 | 10666 | NWSection 34      | 1S       | 13E   | 430484 | 1083   |
| Rawhide 27    | 2015 | 10667 | NWSection 34      | 1S       | 13E   | 430485 | 1084   |
| Rawhide 28    | 2015 | 10668 | SW Section 27     | 1S       | 13E   | 430486 | 1085 J |
| Bridge 1      | 2016 | 31659 | SW Section 27     | 1S       | 12E   | 438266 | 1086 7 |
| Bridge 2      | 2016 | 31660 | NESE Section 21   | 1S       | 12E   | 438267 | 1087   |
| Bridge 3      | 2016 | 31661 | NESE Section 21   | 1S       | 12E   | 438268 | 1088   |
| Bridge 4      | 2016 | 31662 | NWNE Section 21   | 1S       | 12E   | 438269 | 1089   |
| Bridge 5      | 2016 | 31663 | NWSW Section 21   | 1S       | 12E   | 438270 | 1090   |
| Bridge 6      | 2016 | 31664 | NWSW Section 21   | 1S       | 12E   | 438271 | 1091   |
| Bridge 7      | 2016 | 31665 | NESE Section 20   | 1S       | 12E   | 438272 | 1092   |
| Bridge 8      | 2016 | 31666 | NENW Section 20   | 1S       | 12E   | 438273 | 1093   |
| Bridge 9      | 2016 | 31667 | NWSE Section 20   | 1S       | 12E   | 438274 | 1094   |
| Bridge 10     | 2016 | 31668 | NWSE Section 20   | 1S       | 12E   | 438275 | 1095   |
| Bridge 11     | 2016 | 31669 | NESW Section 20   | 1S       | 12E   | 438276 | 1096   |
| Bridge 12     | 2016 | 31670 | NWSE Section 20   | 1S       | 12E   | 438277 | 1097   |
| Bridge 13     | 2016 | 31671 | NWSW Section 20   | 1S       | 12E   | 438278 | 1098   |
| Bridge 14     | 2016 | 31672 | NWSW Section 20   | 1S       | 12E   | 438279 | 1099   |
| Bridge 15     | 2016 | 31673 | NENW Section 20   | 1S       | 12E   | 438280 | 1100   |
| Bridge 16     | 2016 | 31674 | NWSE Section 20   | 1S       | 12E   | 438281 | 1101   |
| Bridge 17     | 2016 | 31675 | SWNW Section 21   | 1S       | 12E   | 438282 | 1102   |
| Bridge 18     | 2016 | 31676 | SWNW Section 21   | 1S       | 12E   | 438283 | 1103   |
| Bridge 19     | 2016 | 31677 | NWSW Section 28   | 1S       | 12E   | 438284 | 1104 J |

Exhibit A

| Name of Claim | Book | Page   | Legal Description | Township | Range | AMC    |        |
|---------------|------|--------|-------------------|----------|-------|--------|--------|
| Bridge 20     | 2016 | 31678  | NESE Section 29   | 1S       | 12E   | 438285 | 1105 7 |
| Bridge 21     | 2016 | 31679  | NENW Section 29   | 1S       | 12E   | 438286 | 1106   |
| Bridge 22     | 2016 | 31680  | NWSW Section 29   | 1S       | 12E   | 438287 | 1107   |
| Bridge 23     | 2016 | 31681  | NWSW Section 29   | 1S       | 12E   | 438288 | 1108   |
| Kay 4         | 2016 | 31682  | NESEW Section 29  | 1S       | 13E   | 438289 | 1109   |
| Kay 16        | 2016 | 31683  | SESW Section 21   | 1S       | 13E   | 438290 | 1110   |
| Kay 17        | 2016 | 31684  | NESE Section 21   | 1S       | 13E   | 438291 | 1111 7 |
| Raptor # 1    | 2006 | 135862 | SESE Section 21   | 1S       | 13E   | 374059 | 1112 7 |
| Raptor # 2    | 2006 | 135863 | SW 1/4 Section 12 | 1S       | 13E   | 374060 | 1113   |
| Raptor # 3    | 2006 | 135864 | SW 1/4 Section 13 | 1S       | 13E   | 374061 | 1114   |
| Raptor # 4    | 2006 | 135865 | NE 1/4 Section 12 | 1S       | 13E   | 374062 | 1115   |
| Raptor # 5    | 2006 | 135866 | NE 1/4 Section 13 | 1S       | 13E   | 374063 | 1116   |
| Raptor # 6    | 2006 | 135867 | SE 1/4 Section 2  | 1S       | 13E   | 374064 | 1117   |
| Raptor # 7    | 2006 | 135868 | SE 1/4 Section 2  | 1S       | 13E   | 374065 | 1118 7 |

Total claims 1118

RECEIVED  
 LINCOLN STATE OFFICE  
 2016 JUL 19 A 10:05  
 PHOENIX, ARIZONA

**United States Department of the Interior**  
**Bureau of Land Management**  
 DIV OF LANDS, MINRLS & ENERGY  
 ONE N CENTRAL AVE  
 PHOENIX, AZ 85004 -4427  
 Phone: 602-417-9200

Receipt

No: 3609471

|  |  |
|--|--|
| <b>Transaction #:</b> 3712974  |  |
| <b>Date of Transaction:</b> 07/19/2016   |  |
| <b>CUSTOMER:</b>   |  |
| RESOLUTION COPPER MINING LLC<br>105 W MAGMA HEIGHTS DR<br>SUPERIOR, AZ 85173-2523 US |  |

| LINE #        | QTY  | DESCRIPTION   | REMARKS            | UNIT PRICE | TOTAL               |
|---------------|------|---|--------------------|------------|---------------------|
| 1             | 1.00 | LOCATABLE MINERALS / MINING CLAIMS- NOT NEW-UNADJUD, ONE AUTH NO. ONLY / MINING CLAIM MONEY RECEIVED<br>CASES: AMC60069/\$174530.00 | MAINT<br>2017/1118 | - n/a -    | 174530.00           |
| <b>TOTAL:</b> |      |   |                    |            | <b>\$174,530.00</b> |

| PAYMENT INFORMATION |           |   |                      |
|---------------------|-----------|---|----------------------|
| 1                   | AMOUNT:   | 174530.00   | POSTMARKED: N/A      |
|                     | TYPE:     | CHECK   | RECEIVED: 07/19/2016 |
|                     | CHECK NO: | 0080001494  |                      |
|                     | NAME:     | RESOLUTION COPPER MINING LLC<br>4700 S DAYBREAK PRKWY<br>SOUTH JORDAN UT 84095 US |                      |

|         |
|---------|
| REMARKS |
|         |

This receipt was generated by the automated BLM Collections and Billing System and is a paper representation of a portion of the official electronic record contained therein.

July 31, 2015

United States Department of Interior  
BUREAU OF LAND MANAGEMENT  
Arizona State Office  
Records Section  
One North Central  
Suite 800  
Phoenix, Arizona 85004


**NOTICE OF INTENT TO HOLD**  
**ANNUAL CLAIM MAINTENANCE FEES for 2015/2016,**  
**By RESOLUTION COPPER MINING LLC.**

To Whom It May Concern:

The Final Rule as published in the Federal Register implements provisions of the Interior Department and related agencies, *that a Statutorily Authorized Adjustment effective June 30, 2014 that requires an annual rental fee of \$155.00* for each unpatented mining claim and site located and held under the General Mining Law of 1872.

This will serve as notice that **RESOLUTION COPPER MINING LLC.**, a Delaware Corporation, whose address for purposes of this filing is **105 Magma Heights, Superior, Arizona 85273** intends to hold the mining claims and /or mill sites described in **Exhibit A** attached hereto for the assessment years **2015/2016**, by payment of the annual claim maintenance fee of \$155.00 per claim or site. Payment of **\$168,175.00** is made herewith for such assessment year for each of the unpatented lode claims and sites. The name, BLM serial number, book and page or index number of recording of the location notice is official records of Pinal County, Arizona, of which are set forth in **Exhibit A** attached hereto and by this reference incorporated herein.

Sincerely,

  
**Sterling Hundley**  
**Financial Operations Officer**  
**As Manager**  
**RESOLUTION COPPER COMPANY**  
**RESOLUTION COPPER MINING LLC.**

Telephone 520-689-3341

Cc: file

\$1085 short  
called 8/27/15  
\$1085 received  
8/27/15  
AT

9374

3308

RAM

NO. OF CLAIMS 1085  
AMOUNT 168175.00  
RECEIPT NO. 3362799  
INIT. SHG

A Limited Liability Company\*\* BLM-ASO\*\*

60069  
347702  
348024  
312984  
46919  
45684  
316548  
355529  
356180  
356884  
356865  
356933  
359395  
406339  
362903

RECEIVED  
AZ STATE OFFICE  
2015 AUG 10 A 10:54  
PHOENIX, ARIZONA



**RESOLUTION COPPER MINING LLC  
NOTICE OF INTENT TO HOLD THE FOREGOING UNPATENTED MINING CLAIMS  
FOR THE YEARS 2015/2016**

| Name of Claim        | Book of Records | Page | G&SRB&M Section              | Township | Range | AMC   |      |
|----------------------|-----------------|------|------------------------------|----------|-------|-------|------|
| Red Brick 1 (Placer) | (160 ac) 38     | 262  | NW1/4 4                      | 2S       | 12E   | 60069 | → 1  |
| Apex                 | 41              | 72   | SW1/4 25                     | 1S       | 12E   | 60083 | 7 2  |
| Ash No. 1            | 40              | 272  | SE 1/4 25                    | 1S       | 12E   | 60084 | 3    |
| Ash No. 6            | 40              | 276  | NE1/4NW1/4 29                | 1S       | 13E   | 60085 | 4    |
| Ash No. 8            | 40              | 278  | NE1/4SE1/4SW1/4NW1/4 30      | 1S       | 13E   | 60086 | 5    |
| Ash No. 9            | 40              | 279  | NE1/4SE1/4 25                | 1S       | 12E   | 60087 | 6    |
| Ash No. 10           | 40              | 280  | NE1/4SE1/4 25                | 1S       | 12E   | 60088 | 7    |
| Ash No. 11           | 40              | 281  | NE1/4 25                     | 1S       | 12E   | 60089 | 8    |
| Ash No. 12           | 40              | 282  | NE1/4 25, NW1/4 30           | 1S       | 12E   | 60090 | 9    |
| Ash No. 13           | 40              | 283  | NW1/4NE1/4 30, NW1/4 29      | 1S       | 13E   | 60091 | 10   |
| Ash No. 14           | 40              | 284  | NW1/4 29                     | 1S       | 13E   | 60092 | 11   |
| Ash No. 15           | 40              | 285  | NW1/4NE1/4 29                | 1S       | 13E   | 60093 | 12   |
| Ash No. 16           | 42              | 179  | NW1/4NE1/4SE1/4SW1/4 25      | 1S       | 12E   | 60094 | 13   |
| Ash No. 17           | Dkt362          | 255  | NE1/4 29                     | 1S       | 13E   | 60095 | 14   |
| Ash No. 18           | Dkt362          | 256  | NW1/4NE1/4 29                | 1S       | 13E   | 60096 | 15   |
| Ash No. 19           | Dkt362          | 257  | NW1/4 29                     | 1S       | 13E   | 60097 | 16   |
| Ash No. 20           | Dkt362          | 258  | NW1/4 29                     | 1S       | 13E   | 60098 | 17   |
| Ash No. 21           | Dkt362          | 259  | NW1/4 29                     | 1S       | 13E   | 60099 | 18   |
| Ash No. 22           | Dkt362          | 260  | NW1/4NE1/4 30                | 1S       | 13E   | 60100 | 19   |
| Ash No. 23           | Dkt362          | 261  | NE1/4 30                     | 1S       | 13E   | 60101 | 20   |
| Ash No. 24           | Dkt362          | 262  | NW1/4NE1/4 30                | 1S       | 13E   | 60102 | 21   |
| Ash No. 25           | Dkt362          | 263  | NW1/4 30                     | 1S       | 13E   | 60103 | 22   |
| Ash No. 26           | Dkt362          | 264  | NE1/4 25                     | 1S       | 12E   | 60104 | 23   |
| Ash No. 27           | Dkt362          | 265  | NE1/4 25                     | 1S       | 12E   | 60105 | 24   |
| Ash No. 28           | Dkt362          | 266  | NE1/4 25                     | 1S       | 12E   | 60106 | 25   |
| Ash No. 29           | Dkt362          | 267  | NW1/4NE1/4 25                | 1S       | 12E   | 60107 | 26   |
| Russ No. 8           | Dkt687          | 360  | NW1/4 25                     | 1S       | 12E   | 60108 | 27   |
| Russ No. 9           | Dkt687          | 361  | NW1/4 25                     | 1S       | 12E   | 60109 | 28   |
| Russ No. 10          | Dkt687          | 362  | NW1/4 25                     | 1S       | 12E   | 60110 | 29   |
| Russ No. 11          | Dkt687          | 363  | NW1/4 25                     | 1S       | 12E   | 60111 | 30   |
| Russ No. 12          | Dkt687          | 364  | NW1/4NE1/4 25                | 1S       | 12E   | 60112 | 31   |
| Russ No. 13          | Dkt687          | 365  | NE1/4 26, SE1/4 23           | 1S       | 12E   | 60113 | 32   |
| Russ No. 14          | Dkt687          | 366  | NE1/4 26, SE1/4 23           | 1S       | 12E   | 60114 | 33   |
| Russ No. 15          | Dkt687          | 367  | NW1/425, NE1/426, SE1/423, S | 1S       | 12E   | 60115 | 34   |
| Russ No. 16          | Dkt687          | 368  | NW1/4 25, SW1/4 24           | 1S       | 12E   | 60116 | 35   |
| Russ No. 17A         | Dkt693          | 225  | NW1/4 25, SW1/4 24           | 1S       | 12E   | 60118 | 36   |
| Russ No. 18A         | Dkt693          | 226  | NW1/4 25, SW1/4 24           | 1S       | 12E   | 60117 | 37   |
| Russ No. 19A         | Dkt693          | 227  | NW1/4 25, SW1/4 24           | 1S       | 12E   | 60119 | 38   |
| Russ No. 20A         | Dkt693          | 228  | SE1/4SW1/4 24, NW1/4NE1/4    | 1S       | 12E   | 60120 | 39   |
| Russ No. 21          | Dkt687          | 373  | SE1/4 24, NE1/4 25           | 1S       | 12E   | 60121 | 40   |
| Russ No. 22          | Dkt687          | 374  | SE1/4 24, NE1/4 25           | 1S       | 12E   | 60122 | 41   |
| Russ No. 23          | Dkt687          | 375  | SE1/4 24, NE1/4 25           | 1S       | 12E   | 60123 | 42   |
| Russ No. 24          | Dkt687          | 376  | SE1/4 24, NE1/4 25           | 1S       | 12E   | 60124 | 43   |
| Black Foot No. 1     | F               | 351  | SW1/4SE1/4 25                | 1S       | 12E   | 60125 | 44   |
| Black Rock No. 1     | 41              | 73   | SW1/4 25                     | 1S       | 12E   | 60201 | → 45 |
| Hard Rock N. 8       | H               | 461  | SE1/4 36                     | 1S       | 12E   | 60126 | → 46 |
| Hard Rock No. 13     | 39              | 43   | SE1/4 36                     | 1S       | 12E   | 60129 | → 47 |

RECEIVED  
AZ STATE OFFICE

Exhibit A

| Name of Claim    | Book of Records | Page  | G&SRB&M Section        | Township | Range | AMC   |      |
|------------------|-----------------|-------|------------------------|----------|-------|-------|------|
| Hard Rock No. 14 | 39              | 44    | SE1/4 36               | 1S       | 12E   | 60130 | 7 48 |
| Monarch No. 1    | F               | 354   | SE1/4SW1/4 36          | 1S       | 12E   | 60131 | 49   |
| Nadene           | 41              | 75    | SE1/4 36               | 1S       | 12E   | 60132 | 50   |
| Nadene No. 1     | 41              | 74    | SE1/4 36               | 1S       | 12E   | 60133 | 51   |
| Oak No. 9        | 34              | 69    | NW1/4SE1/4SW1/4        | 1S       | 13E   | 60136 | 52   |
| Oak No. 18       | 34              | 391   | SW1/4 32               | 1S       | 13E   | 60141 | 53   |
| Oak No. 19       | 34              | 392   | SW1/4 32               | 1S       | 13E   | 60142 | 54   |
| Oak No. 20       | 2002            | 66912 | SW1/4, 32              | 1S       | 13E   | 60143 | 55   |
| Oak No. 21       | 34              | 394   | SW1/4 32,SE1/4SW1/4 31 | 1S       | 13E   | 60144 | 56   |
| Oak No. 22       | 34              | 395   | SW1/432,SE1/4SW1/431   | 1S       | 13E   | 60145 | 57   |
| Oak No. 23       | 34              | 396   | SW1/432,SE1/4SW1/431   | 1S       | 13E   | 60146 | 58   |
| Oak No. 24       | 34              | 397   | SW1/431                | 1S       | 12E   | 60147 | 59   |
| Oak No. 25       | 34              | 398   | SE1/436                | 1S       | 12E   | 60148 | 60   |
| Oak No. 26       | 34              | 399   | SE1/436                | 1S       | 12E   | 60149 | 61   |
| Oak No. 27       | 34              | 400   | SE1/436                | 1S       | 12E   | 60150 | 62   |
| Pine No. 1       | Dkt717          | 441   | NW1/4SW1/436           | 1S       | 12E   | 60151 | 63   |
| Pine No. 2       | Dkt717          | 442   | NW1/4NE1/4SE1/4SW1/436 | 1S       | 12E   | 60152 | 64   |
| Pine No. 3       | Dkt717          | 443   | NE1/4SE1/436           | 1S       | 12E   | 60153 | 65   |
| Pine No. 4       | Dkt717          | 444   | NE1/4SE1/436           | 1S       | 12E   | 60154 | 66   |
| Pine No. 5       | Dkt717          | 445   | NE1/4SE1/436           | 1S       | 12E   | 60155 | 67   |
| Pine No. 6       | Dkt717          | 446   | NE1/4SE1/436           | 1S       | 12E   | 60156 | 68   |
| Pine No. 7       | Dkt717          | 447   | NE1/4SE1/436           | 1S       | 12E   | 60157 | 69   |
| Pine No. 8       | Dkt717          | 448   | NE1/436                | 1S       | 12E   | 60158 | 70   |
| Pine No. 9       | Dkt717          | 449   | NE1/436                | 1S       | 12E   | 60159 | 71   |
| Oak No. 33       | Dkt198          | 499   | NE1/429                | 1S       | 13E   | 60160 | 72   |
| Oak No. 34       | Dkt198          | 500   | NE1/429                | 1S       | 13E   | 60161 | 73   |
| Oak No. 35       | Dkt198          | 501   | NE1/429,NW1/428        | 1S       | 13E   | 60162 | 74   |
| Oak No. 36       | Dkt198          | 502   | NW1/428                | 1S       | 13E   | 60163 | 75   |
| Oak No. 37       | Dkt198          | 503   | NW1/428                | 1S       | 13E   | 60164 | 76   |
| Oak No. 38       | 2001            | 30896 | NW1/4SW1/428           | 1S       | 13E   | 60165 | 77   |
| Oak No. 39       | 2001            | 30889 | NW1/4SW1/428           | 1S       | 13E   | 60166 | 78   |
| Oak No. 41       | 2001            | 30893 | NE1/4SE1/429           | 1S       | 13E   | 60168 | 79   |
| Oak No. 42       | 2001            | 30895 | NE1/4SE1/429           | 1S       | 13E   | 60169 | 80   |
| Oak No. 43       | Dkt198          | 509   | SE1/429NE1/432         | 1S       | 13E   | 60170 | 81   |
| Oak No. 44       | Dkt198          | 510   | NE1/432                | 1S       | 13E   | 60171 | 82   |
| Palace No. 1     | 41              | 71    | NW1/4SW1/425           | 1S       | 12E   | 60172 | 83   |
| Ace              | 2002            | 66913 | NE1/4, 1               | 2S       | 12E   | 60173 | 84   |
| Ace 1            | Dkt142          | 525   | NE1/41                 | 2S       | 12E   | 60174 | 85   |
| Ace 2            | Dkt142          | 526   | NE1/41                 | 2S       | 12E   | 60175 | 86   |
| Ace 3            | Dkt142          | 527   | NE1/4SE1/41            | 2S       | 12E   | 60176 | 87   |
| Ace 4            | Dkt142          | 528   | NE1/4SE1/41            | 2S       | 12E   | 60177 | 88   |
| Ace 5            | Dkt142          | 529   | NE1/4SE1/41            | 2S       | 12E   | 60178 | 89   |
| Ace 6            | Dkt142          | 530   | SE1/41                 | 2S       | 12E   | 60179 | 90   |
| Alto             | 2002            | 66914 | NW1/4, 1               | 2S       | 12E   | 60180 | 91   |
| Alto No. 1       | 2002            | 66915 | NW1/4, 1               | 2S       | 12E   | 60181 | 92   |
| Alto No. 2       | 2002            | 66916 | NW1/41                 | 2S       | 12E   | 60182 | 93   |
| Alto No. 3       | 2002            | 66917 | NW1/41                 | 2S       | 12E   | 60183 | 94   |
| Alto No. 4       | 39              | 615   | NW1/4SW1/41            | 2S       | 12E   | 60184 | 95   |
| Alto No. 5       | 39              | 616   | SW1/41                 | 2S       | 12E   | 60185 | 96   |
| Alto No. 7       | 39              | 618   | NW1/4NE1/4SE1/4SW1/41  | 2S       | 12E   | 60187 | 97   |
| Alto No. 8       | 2002            | 66918 | NW1/4, 1               | 2S       | 12E   | 60188 | 98   |
| Alto No. 9       | 2002            | 66919 | NW1/4, 1               | 2S       | 12E   | 60189 | 99   |
| Alto No. 10      | 2002            | 66920 | NW1/4, 1               | 2S       | 12E   | 60190 | 100  |

RECEIVED

Exhibit A

| Name of Claim         | Book of Records | Page | G&SRB&M Section           | Township | Range | AMC   |       |
|-----------------------|-----------------|------|---------------------------|----------|-------|-------|-------|
| Alto No. 11           | 39              | 622  | NW1/4NE1/41               | 2S       | 12E   | 60191 | 7 101 |
| Arizona               | 39              | 396  | SW1/42,NWV1/411           | 2S       | 12E   | 60192 | 102   |
| Big Ledge             | 41              | 190  | NE1/4SE1/42               | 2S       | 12E   | 60193 | J 103 |
| Wes No. 1             | Dkt711          | 280  | NW1/426                   | 1S       | 12E   | 60195 | 7 104 |
| Wes No.2              | Dkt711          | 281  | NW1/4NE1/426              | 1S       | 12E   | 60196 | 105   |
| Brooklyn              | 40              | 36   | SE1/42                    | 2S       | 12E   | 60197 | 106   |
| Chicago               | 39              | 399  | SW1/42                    | 2S       | 12E   | 60198 | 107   |
| Gardner               | 46              | 20   | NW1/4SW1/42,NE1/4SE1/43   | 2S       | 12E   | 60199 | 108   |
| Gussie                | 34              | 184  | NW1/4SW1/42               | 2S       | 12E   | 60200 | J 109 |
| Hard Rock No. 2       | 41              | 193  | NE1/42                    | 2S       | 12E   | 60203 | 7 110 |
| Hard Rock No. 6       | H               | 457  | SW1/41,NE1/4SE1/42        | 2S       | 12E   | 60204 | 111   |
| Hard Rock No. 7       | H               | 460  | NE1/42                    | 2S       | 12E   | 60205 | 112   |
| Hard Rock No. 11      | 36              | 60   | NW1/4SW1/41,NE1/4SE1/42   | 2S       | 12E   | 60206 | 113   |
| Hard Rock No. 12      | 36              | 61   | NE1/42,NW1/41             | 2S       | 12E   | 60207 | 114   |
| Horn Silver           | 41              | 191  | NE1/42                    | 2S       | 12E   | 60208 | 115   |
| Horn Silver No. 1     | 41              | 195  | NE1/42                    | 2S       | 12E   | 60209 | 116   |
| Jane                  | 41              | 192  | NE1/42                    | 2S       | 12E   | 60210 | 117   |
| Johnnie (Little)      | 34              | 185  | NW1/42,NE1/4 3            | 2S       | 12E   | 60211 | 118   |
| Katie                 | 246             | 21   | NW1/42,NE1/4 3            | 2S       | 12E   | 60212 | 119   |
| Legal-Tender          | 41              | 189  | NE1/4NW1/4 2              | 2S       | 12E   | 60213 | 120   |
| Libbie amended #2     | 34              | 186  | SW1/4 2                   | 2S       | 12E   | 60214 | 121   |
| Libbie No.1           | 34              | 187  | SW1/4 2                   | 2S       | 12E   | 60215 | 122   |
| Libbie No. 2          | 34              | 188  | SW1/4 2                   | 2S       | 12E   | 60216 | 123   |
| Maggie                | 39              | 397  | NW1/4 2                   | 2S       | 12E   | 60218 | 124   |
| Michigan              | 39              | 400  | SW1/4 2                   | 2S       | 12E   | 60219 | 125   |
| New York              | 40              | 35   | SE1/4 2                   | 2S       | 12E   | 60220 | 126   |
| Rube                  | 34              | 189  | SW1/4 2                   | 2S       | 12E   | 60221 | 127   |
| Ruby                  | 34              | 190  | NW1/4SW1/4 2              | 2S       | 12E   | 60222 | 128   |
| Sallie                | 34              | 195  | NW1/42,NE1/4 3            | 2S       | 12E   | 60223 | 129   |
| Apache Leap           | 26              | 353  | SW1/41,SE1/4 2            | 2S       | 12E   | 60224 | 130   |
| Cobre Verde           | 39              | 213  | NW1/4NE1/4 11             | 2S       | 12E   | 60225 | 131   |
| Cobre Verde No.1      | 1/AM/MI         | 252  | NW1/4NE1/4 11             | 2S       | 12E   | 60226 | 132   |
| Connecting Link       | 1/AM/MI         | 313  | SW1/41,NW1/4NE1/4 12      | 2S       | 12E   | 60227 | 133   |
| Connecting Link No. 1 | 1/AM/MI         | 204  | NW1/4NE1/4 11             | 2S       | 12E   | 60228 | 134   |
| Connecting Link No. 2 | 1/AM/MI         | 205  | NE1/4 11,SE1/4 2          | 2S       | 12E   | 60229 | 135   |
| Connecting Link No. 3 | 1/AM/MI         | 206  | NE1/4 11,SE1/4 2          | 2S       | 12E   | 60230 | 136   |
| Connecting Link No. 4 | 1/AM/MI         | 207  | NE1/4 11,NW1/4 12,SE1/4 2 | 2S       | 12E   | 60231 | J 137 |
| Dacite No. 12         | 39              | 69   | SE1/412                   | 2S       | 12E   | 60238 | 7 138 |
| Dacite No. 13         | 39              | 70   | SW1/47                    | 2S       | 13E   | 60239 | J 139 |
| San Juan              | D               | 42   | SE1/4SW1/42               | 2S       | 12E   | 60244 | 7 140 |
| South Syndicate No. 1 | 40              | 256  | SE1/41                    | 2S       | 12E   | 60245 | 141   |
| South Syndicate No. 2 | 40              | 259  | SE1/41                    | 2S       | 12E   | 60246 | 142   |
| South Syndicate No. 3 | 40              | 260  | SE1/41                    | 2S       | 12E   | 60247 | 143   |
| South Syndicate No. 4 | 40              | 261  | SE1/41                    | 2S       | 12E   | 60248 | 144   |
| South Syndicate No. 5 | 40              | 262  | SW1/46                    | 2S       | 13E   | 60249 | 145   |
| Sun #2                | DktS09          | 313  | NW1/4NE1/432              | 1S       | 13E   | 60250 | 146   |
| Sun #3                | Dkt509          | 314  | NE1/432                   | 1S       | 13E   | 60251 | 147   |
| Sun #4                | Dkt509          | 315  | NW1/4NE1/4SW1/4SE1/42     | 1S       | 13E   | 60252 | 148   |
| Sun #5                | Dkt509          | 316  | NE1/42                    | 1S       | 13E   | 60253 | 149   |
| Sun #6                | Dkt509          | 317  | SW1/4SE1/432              | 1S       | 13E   | 60254 | 150   |
| Sun #7                | Dkt509          | 318  | SE1/432                   | 1S       | 13E   | 60255 | 151   |
| Sun #8                | Dkt509          | 319  | SW1/4SE1/432              | 1S       | 13E   | 60256 | 152   |
| Sun #9                | DktS09          | 320  | SE1/432                   | 1S       | 13E   | 60257 | J 153 |

RECEIVED

Exhibit A

| Name of Claim | Book of Records | Page | G&SRB&M Section         | Township | Range | AMC   |     |
|---------------|-----------------|------|-------------------------|----------|-------|-------|-----|
| Sun #10       | Dkt509          | 321  | SW1/4SE1/432            | 1S       | 13E   | 60258 | 154 |
| Sun #11       | Dkt 509         | 322  | SE1/432                 | 1S       | 13E   | 60259 | 155 |
| Sun #12       | Dkt509          | 323  | SW1/4SE1/432            | 1S       | 13E   | 60260 | 156 |
| Sun #13       | Dkt509          | 324  | SE1/42                  | 1S       | 13E   | 60261 | 157 |
| Sun #14       | Dkt509          | 325  | NW1/46                  | 2S       | 13E   | 60262 | 158 |
| Sun #15       | Dkt509          | 326  | NW1/4NE1/46             | 2S       | 13E   | 60263 | 159 |
| Sun #16       | Dkt509          | 327  | NW1/46                  | 2S       | 13E   | 60264 | 160 |
| Sun #17       | Dkt509          | 328  | NW1/4NE1/46             | 2S       | 13E   | 60265 | 161 |
| Sun #18       | Dkt509          | 329  | NW1/46                  | 2S       | 13E   | 60266 | 162 |
| Sun #19       | Dkt509          | 330  | NW1/4NE1/46             | 2S       | 13E   | 60267 | 163 |
| Sun #20       | Dkt509          | 331  | NW1/46                  | 2S       | 13E   | 60268 | 164 |
| Sun #21       | Dkt509          | 332  | NW1/4NE1/46             | 2S       | 13E   | 60269 | 165 |
| Sun #22       | Dkt509          | 333  | NW1/4SW1/46             | 2S       | 13E   | 60270 | 166 |
| Sun #23       | Dkt509          | 334  | NW1/4NE1/4SE1/4SW1/46   | 2S       | 13E   | 60271 | 167 |
| Sun #24       | Dkt509          | 335  | SW1/46                  | 2S       | 13E   | 60272 | 168 |
| Sun #25       | Dkt509          | 336  | SW1/4SE1/46             | 2S       | 13E   | 60273 | 169 |
| Sun #26       | Dkt509          | 337  | SW1/46                  | 2S       | 13E   | 60274 | 170 |
| Sun #27       | Dkt509          | 338  | SW1/4SE1/46             | 2S       | 13E   | 60275 | 171 |
| Sun #28       | Dkt509          | 339  | SW1/4SE1/46             | 2S       | 13E   | 60276 | 172 |
| Sun #29       | Dkt509          | 340  | SE1/46                  | 2S       | 13E   | 60277 | 173 |
| Sun #30       | Dkt509          | 341  | SE1/46                  | 2S       | 13E   | 60278 | 174 |
| Sun #31       | Dkt509          | 342  | SE1/46                  | 2S       | 13E   | 60279 | 175 |
| Sun #32       | Dkt509          | 343  | SE1/4NE1/46             | 2S       | 13E   | 60280 | 176 |
| Sun #33       | Dkt509          | 344  | NE1/46                  | 2S       | 13E   | 60281 | 177 |
| Sun #34       | Dkt509          | 345  | NE1/46                  | 2S       | 13E   | 60282 | 178 |
| Sun #35       | Dkt509          | 346  | NE1/46                  | 2S       | 13E   | 60283 | 179 |
| Sun #36       | Dkt509          | 347  | NE1/46                  | 2S       | 13E   | 60284 | 180 |
| Sun #37       | Dkt509          | 348  | SE1/432,SW1/433         | 1S       | 13E   | 60285 | 181 |
| Sun #38       | Dkt509          | 349  | SE1/42,SW1/433          | 1S       | 13E   | 60286 | 182 |
| Sun #40       | Dkt509          | 351  | SW1/4SE1/433            | 1S       | 13E   | 60288 | 183 |
| Sun #41       | Dkt509          | 352  | SW1/4SE1/433            | 1S       | 13E   | 60289 | 184 |
| Sun #44       | Dkt509          | 355  | SE1/433                 | 1S       | 13E   | 60290 | 185 |
| Sun #45       | Dkt509          | 356  | SE1/433                 | 1S       | 13E   | 60291 | 186 |
| Sun #48       | Dkt509          | 359  | SE1/433,SW1/434         | 1S       | 13E   | 60292 | 187 |
| Sun #49       | Dkt509          | 360  | SE1/433,SW1/434         | 1S       | 13E   | 60293 | 188 |
| Sun #52       | Dkt509          | 363  | NW1/428                 | 1S       | 13E   | 60294 | 189 |
| Sun #53       | Dkt509          | 364  | NW1/428                 | 1S       | 13E   | 60295 | 190 |
| Sun #54       | Dkt509          | 365  | NW/4NE1/428             | 1S       | 13E   | 60296 | 191 |
| Sun #55       | Dkt509          | 366  | NE1/428                 | 1S       | 13E   | 60297 | 192 |
| Sun #56       | Dkt509          | 367  | NE1/428                 | 1S       | 13E   | 60298 | 193 |
| Sun #57       | Dkt509          | 368  | NE1/428                 | 1S       | 13E   | 60299 | 194 |
| Sun #58       | Dkt509          | 369  | NE1/428,NW1/427         | 1S       | 13E   | 60300 | 195 |
| Sun #59       | Dkt509          | 370  | NW1/427                 | 1S       | 13E   | 60301 | 196 |
| Sun #60       | Dkt509          | 371  | NW1/427                 | 1S       | 13E   | 60302 | 197 |
| Sun #61       | Dkt509          | 372  | NW1/427                 | 1S       | 13E   | 60303 | 198 |
| Sun #62       | 2001            | 898  | SW1/4NW1/428            | 1S       | 13E   | 60304 | 199 |
| Sun #63       | 2001            | 900  | SW1/4NW1/428            | 1S       | 13E   | 60305 | 200 |
| Sun #64       | 2001            | 902  | SE1/4SW1/4NW1/4NE1/428  | 1S       | 13E   | 60306 | 201 |
| Sun #65       | 2001            | 904  | SE1/4NE1/428            | 1S       | 13E   | 60307 | 202 |
| Sun #66       | 2001            | 905  | SE1/4NE1/428            | 1S       | 13E   | 60308 | 203 |
| Sun #67       | 2001            | 906  | SE1/4NE1/428            | 1S       | 13E   | 60309 | 204 |
| Sun #68       | Dkt509          | 379  | SE1/4NE1/428,SW1/4NW1/4 | 1S       | 13E   | 60310 | 205 |
| Sun #69       | Dkt509          | 380  | SW1/4NW1/427            | 1S       | 13E   | 60311 | 206 |

RECEIVED

| Name of Claim          | Book of Records | Page | G&SRB&M Section        | Township | Range | AMC    |     |
|------------------------|-----------------|------|------------------------|----------|-------|--------|-----|
| Sun #70                | Dkt509          | 381  | SW1/4NW1/427           | 1S       | 13E   | 60312  | 207 |
| Sun #71                | Dkt509          | 382  | SW1/4NW1/427           | 1S       | 13E   | 60313  | 208 |
| Sun #42A               | Dkt736          | 743  | SW1/4SE1/433           | 1S       | 13E   | 60314  | 209 |
| Sun #46 A              | Dkt736          | 744  | SE1/433                | 1S       | 13E   | 60315  | 210 |
| Sun #50A               | Dkt736          | 745  | SE1/433,SW1/434        | 1S       | 13E   | 60316  | 211 |
| Annex                  | 38              | 118  | NW1/4I,NE1/4II         | 2S       | 12E   | 60362  | 212 |
| Apes                   | 38              | 117  | NW1/4I2,NE1/4I1        | 2S       | 12E   | 60363  | 213 |
| Broken Hill No. 1      | 38              | 157  | SW1/4SE1/411           | 2S       | 12E   | 60364  | 214 |
| CobreVerdeNo.2         | 1/AM/MI         | 253  | NW1/4NE1/411           | 2S       | 12E   | 60365  | 215 |
| CobreVerdeNo.3         | 20              | 605  | SE1/4SW1/4NW1/4NE1/411 | 2S       | 12E   | 60366  | 216 |
| Copper Bell            | 38              | 116  | NW1/412                | 2S       | 12E   | 60367  | 217 |
| Illinois               | 1/AM/MI         | 265  | NE1/411                | 2S       | 12E   | 60389  | 218 |
| Indiana                | F               | 572  | NE1/411                | 2S       | 12E   | 60390  | 219 |
| Iowa                   | F               | 573  | NE1/411                | 2S       | 12E   | 60391  | 220 |
| Lead Hill              | 21              | 272  | NE1/4SE1/411           | 2S       | 12E   | 60392  | 221 |
| South Syndicate No. 6  | 40              | 263  | SE1/4I,NE1/4I2         | 2S       | 12E   | 60394  | 222 |
| South Syndicate No. 7  | 40              | 264  | NW1/47                 | 2S       | 13E   | 60395  | 223 |
| South Syndicate No. 8  | 40              | 265  | NW1/47                 | 2S       | 13E   | 60396  | 224 |
| South Syndicate No. 9  | 40              | 266  | NW1/4NE1/47,SW1/46     | 2S       | 13E   | 60397  | 225 |
| South Syndicate No. 10 | 40              | 267  | NW1/4SW1/47            | 2S       | 13E   | 60398  | 226 |
| South Syndicate No. 11 | 40              | 268  | NW1/4NE1/4SE1/4SW1/47  | 2S       | 13E   | 60399  | 227 |
| South Syndicate No. 12 | 40              | 269  | NW1/4NE1/4SE1/47       | 2S       | 13E   | 60400  | 228 |
| Touch Not No.2         | 1/AM/MI         | 315  | NE1/4SE1/412           | 2S       | 12E   | 60401  | 229 |
| Extension No. 1A       | 968             | 22   | SW1/47                 | 2S       | 13E   | 60402  | 230 |
| Extension No. 2        | 40              | 410  | SW1/4SE1/47            | 2S       | 13E   | 60403  | 231 |
| Extension No. 3        | 40              | 411  | NE1/47                 | 2S       | 13E   | 60404  | 232 |
| Extension No. 4        | 40              | 409  | SW1/4,7,NW1/418        | 2S       | 13E   | 60405  | 233 |
| Extension No. 5        | 40              | 412  | SW1/47,NW1/418         | 2S       | 13E   | 60406  | 234 |
| Extension No. 6        | 40              | 413  | SW1/47,NW1/4NE1/418    | 2S       | 13E   | 60407  | 235 |
| Extension No. 7        | 40              | 414  | SW1/4SE1/4NE1/418      | 2S       | 13E   | 60408  | 236 |
| Extension No. 8        | 40              | 415  | SW1/47,NE1/418         | 2S       | 13E   | 60409  | 237 |
| Extension No. 31       | 610             | 71   | SE1/47,NE1/418         | 2S       | 13E   | 60433  | 238 |
| Extension No. 32       | 610             | 72   | SE1/47                 | 2S       | 13E   | 60434  | 239 |
| Extension No. 33       | 610             | 73   | SE1/4NE1/47            | 2S       | 13E   | 60435  | 240 |
| Extension No. 34       | 610             | 74   | SE1/4NE1/47            | 2S       | 13E   | 60436  | 241 |
| Extension No. 35       | 610             | 75   | NE1/47                 | 2S       | 13E   | 60437  | 242 |
| Extension No. 36       | 610             | 76   | NE1/47                 | 2S       | 13E   | 60438  | 243 |
| Extension No. 37       | 610             | 77   | NE1/47                 | 2S       | 13E   | 60439  | 244 |
| Extension No. 38       | 610             | 78   | NE1/47                 | 2S       | 13E   | 60440  | 245 |
| Extension No. 39       | 610             | 79   | NE1/47,SE1/46          | 2S       | 13E   | 60441  | 246 |
| Extension No. 40       | 610             | 80   | NE1/47,SE1/46          | 2S       | 13E   | 60442  | 247 |
| Extension No. 41       | 610             | 81   | NE1/47,SE1/46          | 2S       | 13E   | 60443  | 248 |
| Oak No. 45             | Dkt566          | 177  | NW1/429                | 1S       | 13E   | 60452  | 249 |
| Broken Hill No. 2      | 38              | 155  | SE1/4SW1/4NW1/411      | 2S       | 12E   | 60453  | 250 |
| Eric #1                | 1997-029460     | 1    | NE1/422 & NW1/423      | 1S       | 13E   | 347702 | 251 |
| Eric #2                | 1997-029461     | 1    | NE1/422                | 1S       | 13E   | 347703 | 252 |
| Eric #3                | 1997-029462     | 1    | NW1/422&NE1/422        | 1S       | 13E   | 347704 | 253 |
| Eric #4                | 1997-029463     | 1    | NW1/422                | 1S       | 13E   | 347705 | 254 |
| Eric #5                | 1997-029464     | 1    | NE1/421                | 1S       | 13E   | 347706 | 255 |
| Eric #6                | 1997-029465     | 1    | NW1/421 & NE1/421      | 1S       | 13E   | 347707 | 256 |
| Eric #7                | 1997-029466     | 1    | NW1/421                | 1S       | 13E   | 347708 | 257 |
| Eric #8                | 1997-029467     | 1    | NE1/420 & NW1/421      | 1S       | 13E   | 347709 | 258 |
| Eric #9                | 1997-029468     | 1    | NE1/420                | 1S       | 13E   | 347710 | 259 |

RECEIVED

Exhibit A

| Name of Claim | Book of Records | Page | G&SRB&M Section           | Township | Range | AMC    |       |
|---------------|-----------------|------|---------------------------|----------|-------|--------|-------|
| Eric #10      | 1997-029469     | 1    | SE/417                    | 1S       | 13E   | 347711 | 7 260 |
| Eric #11      | 1997-029470     | 1    | SE/417&SW/416             | 1S       | 13E   | 374412 | 261   |
| Eric #12      | 1997-029471     | 1    | SW/416                    | 1S       | 13E   | 347713 | 262   |
| Eric #13      | 1997-029472     | 1    | SW/416 & SE/416           | 1S       | 13E   | 347714 | 263   |
| Eric #14      | 1997-029473     | 1    | SE/416                    | 1S       | 13E   | 347715 | 264   |
| Eric #15      | 1997-029474     | 1    | SW/415                    | 1S       | 13E   | 347716 | 265   |
| Eric #16      | 1997-029475     | 1    | SW/415&S/415              | 1S       | 13E   | 347717 | 266   |
| Eric #17      | 1997-029476     | 1    | SW/415                    | 1S       | 13E   | 347718 | 267   |
| Eric #18      | 1997-029477     | 1    | SE/415&SW/414             | 1S       | 13E   | 347719 | 268   |
| Eric #19      | 1997-029478     | 1    | SW/414                    | 1S       | 13E   | 347720 | 269   |
| Eric #20      | 1997-029479     | 1    | SW/414                    | 1S       | 13E   | 347721 | 270   |
| Eric #21      | 1997-029480     | 1    | SW/414                    | 1S       | 13E   | 347722 | 271   |
| Eric #22      | 1997-029481     | 1    | SW/414                    | 1S       | 13E   | 347723 | 272   |
| Eric #23      | 1997-029482     | 1    | SW/414                    | 1S       | 13E   | 347724 | 273   |
| Eric #24      | 1997-029483     | 1    | SW/414&SE/415             | 1S       | 13E   | 347725 | 274   |
| Eric #25      | 1997-029484     | 1    | SE/415                    | 1S       | 13E   | 347726 | 275   |
| Eric #26      | 1997-029485     | 1    | SE/415                    | 1S       | 13E   | 347727 | 276   |
| Eric #27      | 1997-029486     | 1    | SE/415                    | 1S       | 13E   | 347728 | 277   |
| Eric #28      | 1997-029487     | 1    | SE/415&SW/415             | 1S       | 13E   | 347729 | 278   |
| Eric #29      | 1997-029488     | 1    | SW/415                    | 1S       | 13E   | 347730 | 279   |
| Eric #30      | 1997-029489     | 1    | SW/415                    | 1S       | 13E   | 347731 | 280   |
| Eric #31      | 1997-029490     | 1    | SW/415                    | 1S       | 13E   | 347732 | 281   |
| Eric #32      | 1997-029491     | 1    | SW/415                    | 1S       | 13E   | 347733 | 282   |
| Eric #33      | 1997-029492     | 1    | SW/416                    | 1S       | 13E   | 347734 | 283   |
| Eric #34      | 1997-029493     | 1    | SE/416                    | 1S       | 13E   | 347735 | 284   |
| Eric #35      | 1997-029494     | 1    | SW/416 & SE/416           | 1S       | 13E   | 347736 | 285   |
| Eric #36      | 1997-029495     | 1    | SW/416                    | 1S       | 13E   | 347737 | 286   |
| Eric #37      | 1997-029496     | 1    | SE/417 & SW/416           | 1S       | 13E   | 347738 | 287   |
| Eric #38      | 1997-029497     | 1    | SE/417                    | 1S       | 13E   | 347739 | 288   |
| Eric #39      | 1997-029498     | 1    | SE/417                    | 1S       | 13E   | 347740 | 289   |
| Eric #40      | 1997-029499     | 1    | SE/417 & SW/416           | 1S       | 13E   | 347741 | 290   |
| Eric #41      | 1997-029500     | 1    | SW/416                    | 1S       | 13E   | 347742 | 291   |
| Eric #42      | 1997-029501     | 1    | SW/416&SE/416             | 1S       | 13E   | 347743 | 292   |
| Eric #43      | 1997-029502     | 1    | SE/416                    | 1S       | 13E   | 347744 | 293   |
| Eric #44      | 1997-029503     | 1    | NE/416&SE/416             | 1S       | 13E   | 347745 | 294   |
| Eric #45      | 1997-029504     | 1    | SW/416&SE/416             | 1S       | 13E   | 347746 | 295   |
| Eric #46      | 1997-029505     | 1    | SW/416                    | 1S       | 13E   | 347747 | 296   |
| Eric #47      | 1997-029506     | 1    | SE1/417&SW/416            | 1S       | 13E   | 347748 | 297   |
| Eric #48      | 1997-029507     | 1    | SE1/417                   | 1S       | 13E   | 347749 | 298   |
| Eric #49      | 1997-029508     | 1    | NE/417&SE/417             | 1S       | 13E   | 347750 | 299   |
| Eric #50      | 1997-029509     | 1    | NE1/417,SE1/417,NW1/416,S | 1S       | 13E   | 347751 | 300   |
| Eric #51      | 1997-029510     | 1    | NW/416 & SW/416           | 1S       | 13E   | 347752 | 301   |
| Eric #52      | 1997-029511     | 1    | NE/416,NW/416,SE/416,SW/4 | 1S       | 13E   | 347753 | 302   |
| Eric #53      | 1997-029512     | 1    | NW/416&NE/416             | 1S       | 13E   | 347754 | 303   |
| Eric #54      | 1997-029513     | 1    | NW/416                    | 1S       | 13E   | 347755 | 304   |
| Eric #55      | 1997-029514     | 1    | NE/417&NW/416             | 1S       | 13E   | 347756 | 305   |
| Eric #56      | 1997-029515     | 1    | NE/417                    | 1S       | 13E   | 347757 | 306   |
| Eric #57      | 1997-029516     | 1    | NE/416&SE/416             | 1S       | 13E   | 347758 | 307   |
| Eric #58      | 1997-029517     | 1    | NE/416&SE/416             | 1S       | 13E   | 347759 | 308   |
| Eric #59      | 1997-029518     | 1    | NW/415&SW/415             | 1S       | 13E   | 347760 | 309   |
| Eric #60      | 1997-029519     | 1    | SW/415&NW/415             | 1S       | 13E   | 347761 | 310   |
| Eric #61      | 1997-029520     | 1    | NW/415&SW/415             | 1S       | 13E   | 347762 | 311   |
| Eric #62      | 1997-029521     | 1    | NW/415&SW/415             | 1S       | 13E   | 347763 | 312   |

RECEIVED

Exhibit A

| Name of Claim | Book of Records | Page | G&SRB&M Section         | Township | Range | AMC    |       |
|---------------|-----------------|------|-------------------------|----------|-------|--------|-------|
| Eric #63      | 1997-029522     | 1    | NW¼15,SW¼15,SE¼15,NE¼15 | 1S       | 13E   | 347764 | 7 313 |
| Eric #64      | 1997-029523     | 1    | NE¼15&SE¼15             | 1S       | 13E   | 347765 | 314   |
| Eric #65      | 1997-029524     | 1    | NE¼15&SE¼15             | 1S       | 13E   | 347766 | 315   |
| Eric #66      | 1997-029525     | 1    | NE1/415&SE¼15           | 1S       | 13E   | 347767 | 316   |
| Eric #67      | 1997-029526     | 1    | NE¼15,SE¼15,NW¼14,SW¼14 | 1S       | 13E   | 347768 | 317   |
| Eric #68      | 1997-029527     | 1    | SW¼14 & NW¼14           | 1S       | 13E   | 347769 | 318   |
| Eric #69      | 1997-029528     | 1    | SW¼14&NW¼14             | 1S       | 13E   | 347770 | 319   |
| Eric #70      | 1997-029529     | 1    | SW1/414&NW¼14           | 1S       | 13E   | 347771 | 320   |
| Eric #71      | 1997-029530     | 1    | SW¼14&NW¼14             | 1S       | 13E   | 347772 | 321   |
| Eric #72      | 1997-029531     | 1    | SW¼14 & NW¼14           | 1S       | 13E   | 347773 | 322   |
| Eric #73      | 1997-029532     | 1    | NE¼14                   | 1S       | 13E   | 347774 | 323   |
| Eric #74      | 1997-029533     | 1    | NE¼14                   | 1S       | 13E   | 347775 | 324   |
| Eric #75      | 1997-029534     | 1    | NW¼14&NE¼14             | 1S       | 13E   | 347776 | 325   |
| Eric #76      | 1997-029535     | 1    | NW¼14                   | 1S       | 13E   | 347777 | 326   |
| Eric #77      | 1997-029536     | 1    | NW¼14                   | 1S       | 13E   | 347778 | 327   |
| Eric #78      | 1997-029537     | 1    | NW¼14                   | 1S       | 13E   | 347779 | 328   |
| Eric #79      | 1997-029538     | 1    | NW¼14                   | 1S       | 13E   | 347780 | 329   |
| Eric #80      | 1997-029539     | 1    | NE¼15&NW¼14             | 1S       | 13E   | 347781 | 330   |
| Eric #81      | 1997-029540     | 1    | NE¼15                   | 1S       | 13E   | 347782 | 331   |
| Eric #82      | 1997-029541     | 1    | NE¼15                   | 1S       | 13E   | 347783 | 332   |
| Eric #83      | 1997-029542     | 1    | NE¼15                   | 1S       | 13E   | 347784 | 333   |
| Eric #84      | 1997-029543     | 1    | NW¼15&NE¼15             | 1S       | 13E   | 347785 | 334   |
| Eric #85      | 1997-029544     | 1    | NW¼15                   | 1S       | 13E   | 347786 | 335   |
| Eric #86      | 1997-029545     | 1    | NW¼15                   | 1S       | 13E   | 347787 | 336   |
| Eric #87      | 1997-029546     | 1    | NW¼15                   | 1S       | 13E   | 347788 | 337   |
| Eric #88      | 1997-029547     | 1    | NW¼15                   | 1S       | 13E   | 347789 | 338   |
| Eric #89      | 1997-029548     | 1    | NE¼16                   | 1S       | 13E   | 347790 | 339   |
| Eric #90      | 1997-029549     | 1    | NE¼16                   | 1S       | 13E   | 347791 | 340   |
| Eric #91      | 1997-029550     | 1    | NE¼16                   | 1S       | 13E   | 347792 | 341   |
| Eric #92      | 1997-029551     | 1    | NW¼16 & NE¼16           | 1S       | 13E   | 347793 | 342   |
| Eric #93      | 1997-029552     | 1    | NW¼16                   | 1S       | 13E   | 347794 | 343   |
| Eric #94      | 1997-029553     | 1    | NE¼17&NW¼16             | 1S       | 13E   | 347795 | 344   |
| Eric #95      | 1997-029554     | 1    | NE¼17                   | 1S       | 13E   | 347796 | 345   |
| Eric #97      | 1997-029555     | 1    | NE¼17                   | 1S       | 13E   | 347797 | 346   |
| Eric #98      | 1997-029556     | 1    | NE¼17                   | 1S       | 13E   | 347798 | 347   |
| Eric #99      | 1997-029557     | 1    | NE¼17&NW¼16             | 1S       | 13E   | 347799 | 348   |
| Eric #100     | 1997-029558     | 1    | NW¼16                   | 1S       | 13E   | 347800 | 349   |
| Eric #101     | 1997-029559     | 1    | NW¼16&NE¼16             | 1S       | 13E   | 347801 | 350   |
| Eric #102     | 1997-029560     | 1    | NW¼16,NE¼16,SW¼9,SE¼9   | 1S       | 13E   | 347802 | 351   |
| Eric #103     | 1997-029561     | 1    | NW¼16 & SW¼9            | 1S       | 13E   | 347803 | 352   |
| Eric #104     | 1997-029562     | 1    | SE¼8,NE¼17,SW¼9,        | 1S       | 13E   | 347804 | 353   |
| Eric #105     | 1997-029563     | 1    | SE¼8&NE¼17              | 1S       | 13E   | 347805 | 354   |
| Eric #106     | 1997-029564     | 1    | SE¼8                    | 1S       | 13E   | 347806 | 355   |
| Eric #107     | 1997-029565     | 1    | SE¼8 & SW¼9             | 1S       | 13E   | 347807 | 356   |
| Eric #108     | 1997-029566     | 1    | SW¼9                    | 1S       | 13E   | 347808 | 357   |
| Eric #109     | 1997-029567     | 1    | SW¼9 & SE¼9             | 1S       | 13E   | 347809 | 358   |
| Eric #110     | 1997-029568     | 1    | SW¼9 & SE¼9             | 1S       | 13E   | 347810 | 359   |
| Eric #111     | 1997-029569     | 1    | SW¼9                    | 1S       | 13E   | 347811 | 360   |
| Eric #112     | 1997-029570     | 1    | SE¼8 & SW¼9             | 1S       | 13E   | 347812 | 361   |
| Eric #113     | 1997-029571     | 1    | SE¼8                    | 1S       | 13E   | 347813 | 362   |
| Eric #114     | 1997-029572     | 1    | SW¼8,SE¼8,NW¼8,SW¼8     | 1S       | 13E   | 347814 | 363   |
| Eric #115     | 1997-029573     | 1    | NE¼8,SE¼8,NW¼8,SW¼8     | 1S       | 13E   | 347815 | 364   |
| Eric #116     | 1997-029574     | 1    | SE¼8                    | 1S       | 13E   | 347816 | 365   |

RECEIVED

Exhibit A

| Name of Claim | Book of Records | Page | G&SRB&M Section  | Township | Range | AMC    |       |
|---------------|-----------------|------|--|----------|-------|--------|-------|
| Eric #117     | 1997-029575     | 1    | SE $\frac{1}{8}$ " SW $\frac{1}{4}$ 9  | 1S       | 13E   | 347817 | 7 366 |
| Eric #118     | 1997-029576     | 1    | SW $\frac{1}{4}$ 9   | 1S       | 13E   | 347818 | 367   |
| Eric #119     | 1997-029577     | 1    | SW $\frac{1}{4}$ 9 & SE $\frac{1}{4}$ 9                                      | 1S       | 13E   | 347819 | 368   |
| Eric #120     | 1997-029578     | 1    | SW $\frac{1}{4}$ 9 & SE $\frac{1}{4}$ 9                                      | 1S       | 13E   | 347820 | 369   |
| Eric #121     | 1997-029579     | 1    | SW $\frac{1}{4}$ 9   | 1S       | 13E   | 347821 | 370   |
| Eric #122     | 1997-029580     | 1    | SE $\frac{1}{8}$ & SW $\frac{1}{4}$ 9  | 1S       | 13E   | 347822 | 371   |
| Eric #123     | 1997-029581     | 1    | SE $\frac{1}{8}$   | 1S       | 13E   | 347823 | 372   |
| Eric #124     | 1997-029582     | 1    | NE $\frac{1}{8}$ & SE $\frac{1}{8}$  | 1S       | 13E   | 347824 | 373   |
| Eric #125     | 1997-029583     | 1    | NE $\frac{1}{8}$ ,SE $\frac{1}{8}$ ,NW $\frac{1}{4}$ 9,SW $\frac{1}{4}$ 9    | 1S       | 13E   | 347825 | 374   |
| Eric #126     | 1997-029584     | 1    | NW $\frac{1}{4}$ 9 & SW $\frac{1}{4}$ 9                                      | 1S       | 13E   | 347826 | 375   |
| Eric #127     | 1997-029585     | 1    | NE $\frac{1}{4}$ 9,SE $\frac{1}{4}$ 9,SW $\frac{1}{4}$ 9,NW $\frac{1}{4}$ 9  | 1S       | 13E   | 347827 | 376   |
| Eric #128     | 1997-029586     | 1    | NW $\frac{1}{4}$ 9&NE $\frac{1}{4}$ 9  | 1S       | 13E   | 347828 | 377   |
| Eric #129     | 1997-029587     | 1    | NW $\frac{1}{4}$ 9   | 1S       | 13E   | 347829 | 378   |
| Eric #130     | 1997-029588     | 1    | NE $\frac{1}{8}$ & NW $\frac{1}{4}$ 9  | 1S       | 13E   | 347830 | 379   |
| Eric #131     | 1997-029589     | 1    | NE $\frac{1}{8}$ & NW $\frac{1}{4}$ 9  | 1S       | 13E   | 347831 | 380   |
| Eric #132     | 1997-029590     | 1    | NW $\frac{1}{4}$ 9   | 1S       | 13E   | 347832 | 381   |
| Eric #133     | 1997-029591     | 1    | NW $\frac{1}{4}$ 9&NE $\frac{1}{4}$ 9  | 1S       | 13E   | 347833 | 382   |
| Eric #135     | 1997-029592     | 1    | SW $\frac{1}{4}$ 12  | 1S       | 13E   | 347834 | 383   |
| Eric #136     | 1997-029593     | 1    | SE $\frac{1}{4}$ 11&SW $\frac{1}{4}$ 12                                      | 1S       | 13E   | 347835 | 384   |
| Eric #137     | 1997-029594     | 1    | SE $\frac{1}{4}$ 11  | 1S       | 13E   | 347836 | J 385 |
| Eric #138     | 1997-029595     | 1    | NE $\frac{1}{4}$ 14&SE $\frac{1}{4}$ 11                                      | 1S       | 13E   | 347837 | 7 386 |
| Eric #139     | 1997-029596     | 1    | NE $\frac{1}{4}$ 14 & SE $\frac{1}{4}$ 11                                    | 1S       | 13E   | 347838 | 387   |
| Eric #140     | 1997-029597     | 1    | NW $\frac{1}{4}$ 14,NE $\frac{1}{4}$ 14,SW $\frac{1}{4}$ 11,SE $\frac{1}{4}$ | 1S       | 13E   | 347839 | 388   |
| Eric #141     | 1997-029598     | 1    | NW $\frac{1}{4}$ 14&SW $\frac{1}{4}$ 11                                      | 1S       | 13E   | 347840 | 389   |
| Eric #142     | 1997-029599     | 1    | NW $\frac{1}{4}$ 14&SW $\frac{1}{4}$ 11                                      | 1S       | 13E   | 347841 | 390   |
| Eric #143     | 1997-029600     | 1    | NW $\frac{1}{4}$ 14&SW $\frac{1}{4}$ 11                                      | 1S       | 13E   | 347842 | 391   |
| Eric #144     | 1997-029601     | 1    | NW $\frac{1}{4}$ 14&SW $\frac{1}{4}$ 11                                      | 1S       | 13E   | 347843 | 392   |
| Eric #145     | 1997-029602     | 1    | NE $\frac{1}{4}$ 15,   | 1S       | 13E   | 347844 | 393   |
| Eric #146     | 1997-029603     | 1    | NE $\frac{1}{4}$ 15&SE $\frac{1}{4}$ 10                                      | 1S       | 13E   | 347845 | 394   |
| Eric #147     | 1997-029604     | 1    | NE $\frac{1}{4}$ 15 & SE $\frac{1}{4}$ 10                                    | 1S       | 13E   | 347846 | 395   |
| Eric #148     | 1997-029605     | 1    | NW $\frac{1}{4}$ 15 & SE $\frac{1}{4}$ 10                                    | 1S       | 13E   | 347847 | 396   |
| Eric #149     | 1997-029606     | 1    | NW $\frac{1}{4}$ 15,NE $\frac{1}{4}$ 15,                                     | 1S       | 13E   | 347848 | 397   |
| Eric #150     | 1997-029607     | 1    | NW $\frac{1}{4}$ 15&SW $\frac{1}{4}$ 10                                      | 1S       | 13E   | 347849 | 398   |
| Eric #151     | 1997-029608     | 1    | NW $\frac{1}{4}$ 15&SW $\frac{1}{4}$ 10                                      | 1S       | 13E   | 347850 | 399   |
| Eric #152     | 1997-029609     | 1    | NW $\frac{1}{4}$ 15&SW $\frac{1}{4}$ 10                                      | 1S       | 13E   | 347851 | 400   |
| Eric #153     | 1997-029610     | 1    | NW $\frac{1}{4}$ 15&SW $\frac{1}{4}$ 10                                      | 1S       | 13E   | 347852 | 401   |
| Eric #154     | 1997-029611     | 1    | NE $\frac{1}{4}$ 16&SE $\frac{1}{4}$ 9                                       | 1S       | 13E   | 347853 | 402   |
| Eric #155     | 1997-029612     | 1    | NE $\frac{1}{4}$ 16 & SE $\frac{1}{4}$ 9                                     | 1S       | 13E   | 347854 | 403   |
| Eric #156     | 1997-029613     | 1    | NE $\frac{1}{4}$ 16 & SE $\frac{1}{4}$ 9                                     | 1S       | 13E   | 347855 | 404   |
| Eric #157     | 1998-000721     | 1    | NE $\frac{1}{4}$ 9   | 1S       | 13E   | 347856 | 405   |
| Eric #158     | 1998-000721     | 2    | NE $\frac{1}{4}$ 9   | 1S       | 13E   | 347857 | 406   |
| Eric #159     | 1998-000721     | 3    | NE $\frac{1}{4}$ 9   | 1S       | 13E   | 347858 | 407   |
| Eric #160     | 1997-029617     | 1    | NW $\frac{1}{4}$ 10  | 1S       | 13E   | 347859 | 408   |
| Eric #161     | 1997-029618     | 1    | NW $\frac{1}{4}$ 10  | 1S       | 13E   | 347860 | 409   |
| Eric #162     | 1997-029619     | 1    | NW $\frac{1}{4}$ 10  | 1S       | 13E   | 347861 | 410   |
| Eric #163     | 1997-029620     | 1    | NW $\frac{1}{4}$ 10  | 1S       | 13E   | 347862 | 411   |
| Eric #164     | 1997-029621     | 1    | NW $\frac{1}{4}$ 10 & sw $\frac{1}{4}$ 10                                    | 1S       | 13E   | 347863 | 412   |
| Eric #165     | 1997-029622     | 1    | NE $\frac{1}{4}$ 10 & SE $\frac{1}{4}$ 10                                    | 1S       | 13E   | 347864 | 413   |
| Eric #166     | 1997-029623     | 1    | NE $\frac{1}{4}$ 10 & SE $\frac{1}{4}$ 10                                    | 1S       | 13E   | 347865 | 414   |
| Eric #167     | 1997-029624     | 1    | NE $\frac{1}{4}$ 10&SE $\frac{1}{4}$ 10                                      | 1S       | 13E   | 347866 | 415   |
| Eric #168     | 1198-000721     | 4    | NE 1/4 10,SE 1/4 10,NW 1/4 10  | 1S       | 13E   | 347867 | 416   |
| Eric #169     | 1997-029626     | 1    | NE $\frac{1}{4}$ 11&SW $\frac{1}{4}$ 11                                      | 1S       | 13E   | 347868 | 417   |
| Eric #170     | 1997-029627     | 1    | NW $\frac{1}{4}$ 11&SW $\frac{1}{4}$ 11                                      | 1S       | 13E   | 347869 | J 418 |

RECEIVED



Exhibit A

| Name of Claim | Book of Records | Page | G&SRB&M Section       | Township | Range | AMC    |     |
|---------------|-----------------|------|-----------------------|----------|-------|--------|-----|
| Eric #171     | 1997-029628     | 1    | NW¼11&SW¼11           | 1S       | 13E   | 347870 | 419 |
| Eric #172     | 1997-029629     | 1    | NW¼11&SW¼11           | 1S       | 13E   | 347871 | 420 |
| Eric #173     | 1997-029630     | 1    | NW¼11 & SW¼11 & NE¼11 | 1S       | 13E   | 347872 | 421 |
| Eric #174     | 1997-029631     | 1    | NE¼11&SE¼11           | 1S       | 13E   | 347873 | 422 |
| Eric #175     | 1997-029632     | 1    | NE¼11 & SE¼11         | 1S       | 13E   | 347874 | 423 |
| Eric #176     | 1997-029633     | 1    | NE¼11&SE¼11           | 1S       | 13E   | 347875 | 424 |
| Eric #177     | 1997-029634     | 1    | NE¼11 & SE¼11 & NW¼12 | 1S       | 13E   | 347876 | 425 |
| Eric #178     | 1997-029635     | 1    | NE¼11                 | 1S       | 13E   | 347877 | 426 |
| Eric #179     | 1997-029636     | 1    | NE¼11                 | 1S       | 13E   | 347878 | 427 |
| Eric #180     | 1997-029637     | 1    | NE¼11                 | 1S       | 13E   | 347879 | 428 |
| Eric #181     | 1997-029638     | 1    | NW¼11&NE¼11           | 1S       | 13E   | 347880 | 429 |
| Eric #182     | 1997-029639     | 1    | NW¼11                 | 1S       | 13E   | 347881 | 430 |
| Eric #183     | 1997-029640     | 1    | NW¼11                 | 1S       | 13E   | 347882 | 431 |
| Eric #184     | 1997-029641     | 1    | NW¼11                 | 1S       | 13E   | 347883 | 432 |
| Eric #185     | 1997-029642     | 1    | NW¼11                 | 1S       | 13E   | 347884 | 433 |
| Eric #186     | 1997-029643     | 1    | NE¼10&NW¼11           | 1S       | 13E   | 347885 | 434 |
| Eric #187     | 1997-029644     | 1    | NE¼10                 | 1S       | 13E   | 347886 | 435 |
| Eric #188     | 1997-029645     | 1    | NE¼10                 | 1S       | 13E   | 347887 | 436 |
| Eric #189     | 1997-029646     | 1    | NE¼10                 | 1S       | 13E   | 347888 | 437 |
| Eric #190     | 1997-029647     | 1    | NW¼10                 | 1S       | 13E   | 347889 | 438 |
| Eric #191     | 1997-029648     | 1    | NW¼10                 | 1S       | 13E   | 347890 | 439 |
| Eric #192     | 1997-029649     | 1    | Nw¼10                 | 1S       | 13E   | 347891 | 440 |
| Eric #193     | 1997-029650     | 1    | NW¼10                 | 1S       | 13E   | 347892 | 441 |
| Eric #194     | 1997-029651     | 1    | NW¼10                 | 1S       | 13E   | 347893 | 442 |
| Eric #195     | 1997-029652     | 1    | NE¼9                  | 1S       | 13E   | 347894 | 443 |
| Eric #196     | 1997-029653     | 1    | NE¼9                  | 1S       | 13E   | 347895 | 444 |
| Eric #197     | 1997-029654     | 1    | NE¼9                  | 1S       | 13E   | 347896 | 445 |
| Eric #198     | 1997-029655     | 1    | SE¼4 & NE¼9           | 1S       | 13E   | 347897 | 446 |
| Eric #199     | 1997-029656     | 1    | SE¼4 & NE¼9           | 1S       | 13E   | 347898 | 447 |
| Eric #200     | 1997-029657     | 1    | SE¼4 & NE¼9           | 1S       | 13E   | 347899 | 448 |
| Eric #201     | 1997-029658     | 1    | NW¼10&SW¼3            | 1S       | 13E   | 347900 | 449 |
| Eric #202     | 1997-029659     | 1    | NW¼10 & SW¼3          | 1S       | 13E   | 347901 | 450 |
| Eric #203     | 1997-029660     | 1    | NW¼10 & SW¼3          | 1S       | 13E   | 347902 | 451 |
| Eric #204     | 1997-029661     | 1    | NW¼10 & SW¼3          | 1S       | 13E   | 347903 | 452 |
| Eric #205     | 1997-029662     | 1    | NW¼10,NE¼10,SW¼3,SE¼3 | 1S       | 13E   | 347904 | 453 |
| Eric #206     | 1997-029663     | 1    | SE¼8&NE¼10            | 1S       | 13E   | 347905 | 454 |
| Eric #207     | 1997-029664     | 1    | SE¼3 & NE¼10          | 1S       | 13E   | 347906 | 455 |
| Eric #208     | 1997-029665     | 1    | SE¼3& NE¼10           | 1S       | 13E   | 347907 | 456 |
| Eric #209     | 1997-029666     | 1    | SE¼3,SW¼2,NE¼10,NW¼11 | 1S       | 13E   | 347908 | 457 |
| Eric #210     | 1997-029667     | 1    | SW¼2&NW¼11            | 1S       | 13E   | 348024 | 458 |
| Eric #211     | 1997-029668     | 1    | SW¼2&NW¼11            | 1S       | 13E   | 348025 | 459 |
| Eric #212     | 1997-029669     | 1    | NW¼11&SW¼2            | 1S       | 13E   | 348026 | 460 |
| Eric #213     | 1997-029670     | 1    | SW¼2&NW¼11            | 1S       | 13E   | 348027 | 461 |
| Eric #214     | 1998-721        | 5    | SW¼2,SE¼2,NW¼11,NE¼1  | 1S       | 13E   | 348028 | 462 |
| Eric #215     | 1997-029672     | 1    | NE¼11 & SE¼2          | 1S       | 13E   | 348029 | 463 |
| Eric #216     | 1997-029673     | 1    | SE¼2 & NE¼11          | 1S       | 13E   | 348030 | 464 |
| Eric #217     | 1997-029674     | 1    | SE¼2                  | 1S       | 13E   | 348031 | 465 |
| Eric #218     | 1998-000721     | 6    | SW¼2 & SE¼2           | 1S       | 13E   | 348032 | 466 |
| Eric #219     | 1997-029676     | 1    | SW¼2                  | 1S       | 13E   | 348033 | 467 |
| Eric #220     | 1997-029677     | 1    | SW¼2                  | 1S       | 13E   | 348034 | 468 |
| Eric #221     | 1997-029678     | 1    | SW¼2                  | 1S       | 13E   | 348035 | 469 |
| Eric #222     | 1997-029679     | 1    | SW¼2                  | 1S       | 13E   | 348036 | 470 |
| Eric #223     | 1997-029680     | 1    | SE¼3 & SW¼2           | 1S       | 13E   | 348037 | 471 |

RECEIVED  
 Z STATE OFFICE  
 AUG 1 1998  
 A 10-53

| Name of Claim | Book of Records | Page | G&SRB&M Section       | Township | Range | AMC    |      |
|---------------|-----------------|------|-----------------------|----------|-------|--------|------|
| Eric #224     | 1998-000721     | 7    | NE¼10 & SE¼3          | 1S       | 13E   | 348038 | 7472 |
| Eric #225     | 1997-029682     | 1    | SE¼3                  | 1S       | 13E   | 348039 | 473  |
| Eric #226     | 1997-029683     | 1    | SE¼3                  | 1S       | 13E   | 348040 | 474  |
| Eric #227     | 1997-029684     | 1    | SW¼3 & SE¼3           | 1S       | 13E   | 348041 | 475  |
| Eric #228     | 1998-000721     | 8    | NW¼10&. SW¼3          | 1S       | 13E   | 348042 | 476  |
| Eric #229     | 1998-000721     | 9    | NW¼10&SW¼3            | 1S       | 13E   | 348043 | 477  |
| Eric #230     | 1997-029687     | 1    | SE¼3 & NE¼3           | 1S       | 13E   | 348044 | 478  |
| Eric #231     | 1997-029688     | 1    | SE¼3&NE¼3             | 1S       | 13E   | 348045 | 479  |
| Eric #232     | 1997-029689     | 1    | SE¼3,NE¼3,SW¼2,NW¼2   | 1S       | 13E   | 348046 | 480  |
| Eric #233     | 1997-029690     | 1    | SW¼2&NW¼2             | 1S       | 13E   | 348047 | 481  |
| Eric #234     | 1997-029691     | 1    | SW¼2&NW¼2             | 1S       | 13E   | 348048 | 482  |
| Eric #235     | 1997-029692     | 1    | SW¼2 & NW¼2           | 1S       | 13E   | 348049 | 483  |
| Eric #236     | 1998-000721     | 10   | NW 1/4 2, SW 1/4 2    | 1S       | 13E   | 348050 | 484  |
| Eric #237     | 1997-029694     | 1    | NE¼2 & SE¼2           | 1S       | 13E   | 348051 | 485  |
| Eric #238     | 1997-029695     | 1    | NE¼2                  | 1S       | 13E   | 348052 | 486  |
| Eric #239     | 1997-029696     | 1    | NE¼2                  | 1S       | 13E   | 348053 | 487  |
| Eric #240     | 1997-029697     | 1    | NW¼2                  | 1S       | 13E   | 348054 | 488  |
| Eric #241     | 1997-029698     | 1    | SE¼4&NE¼9             | 1S       | 13E   | 348055 | 489  |
| Eric #242     | 1997-029699     | 1    | SE¼2                  | 1S       | 13E   | 348056 | 490  |
| Eric #243     | 1997-029700     | 1    | NW¼28                 | 1S       | 13E   | 348057 | 491  |
| Eric #244     | 1997-029701     | 1    | NW¼28 & NE¼28         | 1S       | 13E   | 348058 | 492  |
| Eric #245     | 1997-029702     | 1    | NE¼28                 | 1S       | 13E   | 348059 | 493  |
| Eric #246     | 1997-029703     | 1    | NE¼28&NW¼27           | 1S       | 13E   | 348060 | 494  |
| Eric #247     | 1997-029704     | 1    | NW¼28                 | 1S       | 13E   | 348061 | 495  |
| Eric #248     | 1997-029705     | 1    | NE¼2                  | 1S       | 13E   | 348062 | 496  |
| Eric #249     | 1997-029706     | 1    | NE¼2                  | 1S       | 13E   | 348063 | 497  |
| Eric #250     | 1997-029707     | 1    | NE¼20 & NW¼20         | 1S       | 13E   | 348064 | 498  |
| Eric #251     | 1997-029708     | 1    | NE¼20,                | 1S       | 13E   | 348065 | 499  |
| Eric #252     | 1997-029709     | 1    | SW¼20 & NW¼20         | 1S       | 13E   | 348066 | 500  |
| Eric #253     | 1997-029710     | 1    | NW¼20                 | 1S       | 13E   | 348067 | 501  |
| Eric #254     | 1997-029711     | 1    | N-W¼20                | 1S       | 13E   | 348068 | 502  |
| Eric #255     | 1997-029712     | 1    | NW¼20 & SW¼20         | 1S       | 13E   | 348069 | 503  |
| Eric #256     | 1997-029713     | 1    | NW¼20 & SW¼20         | 1S       | 13E   | 348070 | 504  |
| Eric #257     | 1997-029714     | 1    | NW¼20                 | 1S       | 13E   | 348071 | 505  |
| Eric #258     | 1997-029715     | 1    | NW¼20                 | 1S       | 13E   | 348072 | 506  |
| Eric #259     | 1997-029716     | 1    | NW¼20 & SW¼20         | 1S       | 13E   | 348073 | 507  |
| Eric #260     | 1997-029717     | 1    | NE¼19,SE¼19,NW¼20,SW¼ | 1S       | 13E   | 348074 | 508  |
| Eric #261     | 1997-029718     | 1    | NE¼19 & NW¼20         | 1S       | 13E   | 348075 | 509  |
| Eric #262     | 1997-029719     | 1    | NW¼19&NE¼19           | 1S       | 13E   | 348076 | 510  |
| Eric #263     | 1997-029720     | 1    | NE¼19,SE¼19,NW¼19,SW¼ | 1S       | 13E   | 348077 | 511  |
| Eric #264     | 1997-029721     | 1    | SW¼19 & SE¼19         | 1S       | 13E   | 348078 | 512  |
| Eric #265     | 1997-029722     | 1    | SE¼19 & SW¼20         | 1S       | 13E   | 348079 | 513  |
| Eric #266     | 1997-029723     | 1    | SW¼20                 | 1S       | 13E   | 348080 | 514  |
| Eric #267     | 1997-029724     | 1    | SW¼20                 | 1S       | 13E   | 348081 | 515  |
| Eric #268     | 1997-029725     | 1    | SW¼20                 | 1S       | 13E   | 348082 | 516  |
| Eric #269     | 1997-029726     | 1    | SW¼20                 | 1S       | 13E   | 348083 | 517  |
| Eric #270     | 1997-029727     | 1    | SE¼20 & SW¼20         | 1S       | 13E   | 348084 | 518  |
| Eric #271     | 1997-029728     | 1    | SE¼20,SW¼20,NW¼20,NE¼ | 1S       | 13E   | 348085 | 519  |
| Eric #272     | 1997-029729     | 1    | SW¼20&NW¼29           | 1S       | 13E   | 348086 | 520  |
| Eric #273     | 1998-000721     | 11   | SE¼19&NE¼30           | 1S       | 13E   | 348087 | 521  |
| Eric #274     | 1997-029731     | 1    | NE¼20,NW¼20,SW¼17,SE¼ | 1S       | 13E   | 348088 | 522  |
| Eric #275     | 1997-029732     | 1    | NW¼20 & SW¼17         | 1S       | 13E   | 348089 | 523  |
| Eric #276     | 1997-029733     | 1    | NW¼20 & SW¼17         | 1S       | 13E   | 348090 | 524  |

RECEIVED

Exhibit A

| Name of Claim | Book of Records | Page | G&SRB&M Section       | Township | Range | AMC    |     |
|---------------|-----------------|------|-----------------------|----------|-------|--------|-----|
| Eric #277     | 1997-029734     | 1    | NW¼20 & SW¼17         | 1S       | 13E   | 348091 | 525 |
| Eric #278     | 1997-029735     | 1    | NW¼20 & SW¼17         | 1S       | 13E   | 348092 | 526 |
| Eric #280     | 1997-029736     | 1    | SE¼13 & NE¼24         | 1S       | 13E   | 348093 | 527 |
| Eric #281     | 1997-029737     | 1    | SW¼18&NW¼19           | 1S       | 14E   | 348094 | 528 |
| Eric #282     | 1997-029738     | 1    | SW¼18&NW¼19           | 1S       | 14E   | 348095 | 529 |
| Eric #283     | 1997-029739     | 1    | SW¼18&NW¼19           | 1S       | 14E   | 348096 | 530 |
| Eric #284     | 1997-029740     | 1    | SW¼18&NW¼19           | 1S       | 14E   | 348097 | 531 |
| Eric #285     | 1997-029741     | 1    | SW¼18,SE¼15,NW¼19,NE¼ | 1S       | 14E   | 348098 | 532 |
| Eric #286     | 1997-029742     | 1    | SE¼18                 | 1S       | 14E   | 348099 | 533 |
| Eric #287     | 1997-029743     | 1    | NE¼24                 | 1S       | 13E   | 348100 | 534 |
| Eric #288     | 1997-029744     | 1    | NE¼24                 | 1S       | 13E   | 348101 | 535 |
| Eric #289     | 1997-029745     | 1    | NE¼24                 | 1S       | 13E   | 348102 | 536 |
| Eric #290     | 1997-029746     | 1    | NE¼24                 | 1S       | 13E   | 348103 | 537 |
| Eric #291     | 1997-029747     | 1    | NE¼24 & NW¼24         | 1S       | 13E   | 348104 | 538 |
| Eric #292     | 1997-029748     | 1    | NW¼24                 | 1S       | 13E   | 348105 | 539 |
| Eric #293     | 1997-029749     | 1    | NW¼24                 | 1S       | 13E   | 348106 | 540 |
| Eric #294     | 1997-029750     | 1    | NW¼24                 | 1S       | 13E   | 348107 | 541 |
| Eric #295     | 1997-029751     | 1    | NW¼24                 | 1S       | 13E   | 348108 | 542 |
| Eric #296     | 1997-029732     | 1    | NE¼19                 | 1S       | 14E   | 348109 | 543 |
| Eric #297     | 1997-029753     | 1    | NE¼19&S¼19            | 1S       | 14E   | 348110 | 544 |
| Eric #298     | 1997-029754     | 1    | NE¼19                 | 1S       | 14E   | 348111 | 545 |
| Eric #299     | 1997-029755     | 1    | NE¼19 & SE¼19         | 1S       | 14E   | 348112 | 546 |
| Eric #300     | 1997-029756     | 1    | NE¼19                 | 1S       | 14E   | 348113 | 547 |
| Eric #301     | 1997-029757     | 1    | NE¼19 & SE¼19         | 1S       | 14E   | 348114 | 548 |
| Eric #302     | 1997-029758     | 1    | NW¼19&NE¼19           | 1S       | 14E   | 348115 | 549 |
| Eric #303     | 1997-029759     | 1    | NW¼19 & NE¼19 & SW¼19 | 1S       | 14E   | 348116 | 550 |
| Eric #304     | 1997-029760     | 1    | NW¼19                 | 1S       | 14E   | 348117 | 551 |
| Eric #305     | 1997-029761     | 1    | NW¼19&SW¼19           | 1S       | 14E   | 348118 | 552 |
| Eric #306     | 1997-029762     | 1    | NW¼19                 | 1S       | 14E   | 348119 | 553 |
| Eric #307     | 1997-029763     | 1    | NW¼19 & SW¼19         | 1S       | 14E   | 348120 | 554 |
| Eric #308     | 1997-029764     | 1    | NW¼19                 | 1S       | 14E   | 348121 | 555 |
| Eric #309     | 1997-029765     | 1    | NW¼19&SW¼19           | 1S       | 14E   | 348122 | 556 |
| Eric #310     | 1997-029766     | 1    | NW¼19                 | 1S       | 14E   | 348123 | 557 |
| Eric #311     | 1997-029767     | 1    | SE¼19                 | 1S       | 14E   | 348124 | 558 |
| Eric #312     | 1997-029768     | 1    | SE¼19                 | 1S       | 14E   | 348125 | 559 |
| Eric #313     | 1997-029769     | 1    | SE¼19                 | 1S       | 14E   | 348126 | 560 |
| Eric #314     | 1997-029770     | 1    | SE¼19 & SW¼19         | 1S       | 14E   | 348127 | 561 |
| Eric #315     | 1997-029771     | 1    | SW¼19                 | 1S       | 14E   | 348128 | 562 |
| Eric #316     | 1997-029772     | 1    | NE¼23 & NW¼24         | 1S       | 13E   | 348129 | 563 |
| Eric #317     | 1997-029773     | 1    | NE¼23 & SE¼23 & NW¼24 | 1S       | 13E   | 348130 | 564 |
| Eric #318     | 1997-029774     | 1    | SE¼23&SW¼24           | 1S       | 13E   | 348131 | 565 |
| Eric #319     | 1997-029775     | 1    | NE¼23 & SE¼23 & NW¼24 | 1S       | 13E   | 348132 | 566 |
| Eric #320     | 1997-029776     | 1    | SE¼23 & SW¼24         | 1S       | 13E   | 348133 | 567 |
| Eric #321     | 1997-029777     | 1    | NW¼24 & SW¼24         | 1S       | 13E   | 348134 | 568 |
| Eric #322     | 1997-029778     | 1    | SW¼24                 | 1S       | 13E   | 348135 | 569 |
| Eric #323     | 1997-029779     | 1    | NW¼24&SW¼24           | 1S       | 13E   | 348136 | 570 |
| Eric #324     | 1997-029780     | 1    | SW¼24                 | 1S       | 13E   | 348137 | 571 |
| Eric #325     | 1997-029781     | 1    | NW¼24&SW¼24           | 1S       | 13E   | 348138 | 572 |
| Eric #326     | 1997-029782     | 1    | SW¼24                 | 1S       | 13E   | 348139 | 573 |
| Eric #327     | 1997-029783     | 1    | NW¼24 & NE¼24 & SW¼24 | 1S       | 13E   | 348140 | 574 |
| Eric #328     | 1997-029784     | 1    | SW¼24&SE¼24           | 1S       | 13E   | 348141 | 575 |
| Eric #329     | 1997-029785     | 1    | NE¼26                 | 1S       | 13E   | 348142 | 576 |
| Eric #330     | 1997-029786     | 1    | NE¼26                 | 1S       | 13E   | 348143 | 577 |

RECEIVED

| Name of Claim | Book of Records | Page    | G&SRB&M Section          | Township | Range | AMC    |       |
|---------------|-----------------|---------|--------------------------|----------|-------|--------|-------|
| Eric #331     | 1997-029787     | 1       | SE¼23 & NE¼26 & SW¼24    | 1S       | 13E   | 348144 | 7 578 |
| Eric #332     | 1997-029788     | 1       | NE¼26 & NW¼25            | 1S       | 13E   | 348145 | 579   |
| Eric #333     | 1997-029789     | 1       | SW¼24 & NW¼25            | 1S       | 13E   | 348146 | 580   |
| Eric #334     | 1997-029790     | 1       | NE¼26 & NW¼25            | 1S       | 13E   | 348147 | 581   |
| Eric #335     | 1997-029791     | 1       | SW¼24&NW¼25              | 1S       | 13E   | 348148 | 582   |
| Eric #336     | 1997-029792     | 1       | NW¼25                    | 1S       | 13E   | 348149 | 583   |
| Eric #337     | 1997-029793     | 1       | SW¼24&NW¼25              | 1S       | 13E   | 348150 | 584   |
| Eric #338     | 1997-029794     | 1       | NW¼25                    | 1S       | 13E   | 348151 | 585   |
| Eric #339     | 1997-029795     | 1       | SW¼24 & NW¼25            | 1S       | 13E   | 348152 | 586   |
| Eric #340     | 1997-029796     | 1       | NW¼25                    | 1S       | 13E   | 348153 | 587   |
| Eric #341     | 1997-029797     | 1       | SW¼24 & SE¼24 & NW¼25    | 1S       | 13E   | 348154 | 588   |
| Eric #342     | 1997-029798     | 1       | NW¼25&NE¼25              | 1S       | 13E   | 348155 | 589   |
| Eric #343     | 1997-029799     | 1       | SE¼26                    | 1S       | 13E   | 348156 | 590   |
| Eric #344     | 1997-029800     | 1       | NE¼26 & SE¼26            | 1S       | 13E   | 348157 | 591   |
| Eric #345     | 1997-029801     | 1       | SE¼26                    | 1S       | 13E   | 348158 | 592   |
| Eric #346     | 1997-029802     | 1       | NE¼26 & SE¼26            | 1S       | 13E   | 348159 | 593   |
| Eric #347     | 1997-029803     | 1       | SE¼26 & SW¼25            | 1S       | 13E   | 348160 | 594   |
| Eric #348     | 1997-029804     | 1       | NE¼26 & SE¼26 & NW¼25    | 1S       | 13E   | 348161 | 595   |
| Eric #349     | 1997-029805     | 1       | NW¼25&SW¼25              | 1S       | 13E   | 348162 | 596   |
| Eric #350     | 1997-029806     | 1       | NE¼35                    | 1S       | 13E   | 348163 | 597   |
| Eric #351     | 1997-029807     | 1       | NE¼35                    | 1S       | 13E   | 348164 | 598   |
| Eric #352     | 1997-029808     | 1       | NE¼35 & SE¼35            | 1S       | 13E   | 348165 | 599   |
| Eric #353     | 1997-029809     | 1       | NE¼35 & SE¼35            | 1S       | 13E   | 348166 | 600   |
| Eric #354     | 1997-029810     | 1       | SE¼35                    | 1S       | 13E   | 348167 | 601   |
| Eric #355     | 1997-029811     | 1       | NE¼35 & SE¼35            | 1S       | 13E   | 348168 | 602   |
| Eric #356     | 1997-029812     | 1       | NE¼35&SE¼35&SW¼35&S      | 1S       | 13E   | 348169 | 603   |
| Eric #357     | 1997-029813     | 1       | NW¼35 & SW¼35            | 1S       | 13E   | 348170 | 604   |
| Eric #358     | 1997-029814     | 1       | SW¼35&NW¼35              | 1S       | 13E   | 348171 | 605   |
| Eric #359     | 1997-029815     | 1       | NW¼35 & SW¼35            | 1S       | 13E   | 348172 | 606   |
| Eric #360     | 1997-029816     | 1       | NW¼35 & SW¼35            | 1S       | 13E   | 348173 | 607   |
| Eric #361     | 1997-029817     | 1       | SW¼35                    | 1S       | 13E   | 348174 | 608   |
| Eric #362     | 1997-029818     | 1       | SW¼35                    | 1S       | 13E   | 348175 | 609   |
| Eric #363     | 1997-029819     | 1       | SW¼35                    | 1S       | 13E   | 348176 | 610   |
| Kay 1         | 1732            | 129-130 | SW 1/4 SE 1/4 Section 21 | 1S       | 13E   | 312984 | 611   |
| Kay 2         | 1732            | 131-132 | SW 1/4 SE 1/4 Section 21 | 1S       | 13E   | 312985 | 612   |
| Kay 3         | 1732            | 133-134 | SW 1/4 SE 1/4 Section 21 | 1S       | 13E   | 312986 | 613   |
| Kay 5         | 1732            | 137-138 | NE 1/4 Section 34        | 1S       | 13E   | 312988 | 614   |
| Kay 6         | 1732            | 139-140 | NW 1/4 Section 22        | 1S       | 13E   | 312989 | 615   |
| Kay 7         | 1732            | 141-142 | NE 1/4 Section 34        | 1S       | 13E   | 312990 | 616   |
| Kay 8         | 1732            | 143-144 | NW 1/4 Section 22        | 1S       | 13E   | 312991 | 617   |
| Kay 9         | 1732            | 145-146 | NE 1/4 Section 34        | 1S       | 13E   | 312992 | 618   |
| Kay 10        | 1762            | 147-148 | NW 1/4 Section 22        | 1S       | 13E   | 312993 | 619   |
| Kay 11        | 1732            | 149-150 | NE 1/4 SE 1/4 Section 21 | 1S       | 13E   | 312994 | 620   |
| Kay 12        | 1732            | 151-152 | NW 1/4 SW 1/4 Section 22 | 1S       | 13E   | 312995 | 621   |
| Kay 13        | 1732            | 153-154 | SE 1/4 Section 34        | 1S       | 13E   | 312996 | 622   |
| Kay 14        | 1732            | 155-156 | SW 1/4 Section 22        | 1S       | 13E   | 312997 | 623   |
| Kay 18        | 1732            | 163-164 | NE¼1/4 NW 1/4 Section22  | 1S       | 13E   | 313001 | 624   |
| Kay 19E       | 1732            | 165-166 | NE 1/4 Section 22        | 1S       | 13E   | 313002 | 625   |
| Kay 19W       | 1732            | 167-168 | NE 1/4 Section 22        | 1S       | 13E   | 313003 | 626   |
| Kay 20E       | 1732            | 169-170 | NE 1/4 NW 1/4 Section 22 | 1S       | 13E   | 313004 | 627   |
| Kay 20W       | 1732            | 171-172 | NE 1/4 NW 1/4 Section 22 | 1S       | 13E   | 313005 | 628   |
| Kay 21E       | 1732            | 173-174 | NE 1/4 NW 1/4 Section 22 | 1S       | 13E   | 313006 | 629   |
| Kay 21W       | 1732            | 175-176 | NE 1/4 NW 1/4 Section 22 | 1S       | 13E   | 313007 | 630   |

RECEIVED

Exhibit A

| Name of Claim    | Book of Records | Page    | G&SRB&M Section             | Township | Range | AMC    |     |
|------------------|-----------------|---------|-----------------------------|----------|-------|--------|-----|
| Kay 22           | 1732            | 177-178 | NE 1/4 NW 1/4 Section 22    | 1S       | 13E   | 313008 | 631 |
| Kay 81           | 1732            | 179-180 | NE 1/4 NW 1/4 Section 21    | 1S       | 13E   | 313009 | 632 |
| Kay 82           | 1732            | 181-182 | NW 1/4 Section 21           | 1S       | 13E   | 313010 | 633 |
| Kay 83           | 1732            | 183-184 | NE 1/4 NW 1/4 Section 21    | 1S       | 13E   | 313011 | 634 |
| Kay 84           | 1732            | 185-186 | NW 1/4 Section 21           | 1S       | 13E   | 313012 | 635 |
| Kay 85           | 1732            | 187-188 | NE 1/4 NW 1/4 Section 21    | 1S       | 13E   | 313013 | 636 |
| Kay 86           | 1732            | 189-190 | NW 1/4 Section 21           | 1S       | 13E   | 313014 | 637 |
| Kay 87           | 1732            | 191-192 | NE 1/4 NW 1/4 SW 1/4 SE 1/4 | 1S       | 13E   | 313015 | 638 |
| Kay 88           | 1732            | 193-194 | NW 1/4 SW 1/4 Section 21    | 1S       | 13E   | 313016 | 639 |
| Kay 129          | 1732            | 195-196 | NE 1/4 Section 20           | 1S       | 13E   | 313017 | 640 |
| Kay 130          | 1732            | 197-198 | NE 1/4 Section 20           | 1S       | 13E   | 313018 | 641 |
| Kay 131          | 1732            | 199-200 | NE 1/4 Section 20           | 1S       | 13E   | 313019 | 642 |
| Kay 132          | 1732            | 201-202 | NE 1/4 Section 20           | 1S       | 13E   | 313020 | 643 |
| Kay 133          | 1732            | 203-204 | NE 1/4 Section 20           | 1S       | 13E   | 313021 | 644 |
| Kay 134          | 1732            | 205-206 | NE 1/4 Section 20           | 1S       | 13E   | 313022 | 645 |
| Kay 135          | 1732            | 207-208 | NE 1/4 SE 1/4 Section 20    | 1S       | 13E   | 313023 | 646 |
| Kay 136          | 1732            | 209-210 | NE 1/4 SE 1/4 Section 20    | 1S       | 13E   | 313024 | 647 |
| Kay 137          | 1732            | 211-212 | SE 1/4 Section 20           | 1S       | 13E   | 313025 | 648 |
| Kay 138          | 1732            | 213-214 | SE 1/4 Section 20           | 1S       | 13E   | 313026 | 649 |
| Kay 141          | 1732            | 215-216 | SE 1/4 Section 20           | 1S       | 13E   | 313027 | 650 |
| Kay 142          | 1732            | 217-218 | SE 1/4 Section 20           | 1S       | 13E   | 313028 | 651 |
| Kay 143          | 1732            | 219-220 | SE 1/4 Section 20           | 1S       | 13E   | 313029 | 652 |
| Kay 145          | 1732            | 221-222 | SE 1/4 Section 20           | 1S       | 13E   | 313030 | 653 |
| Kay 146          | 1732            | 223-224 | SE 1/4 Section 20           | 1S       | 13E   | 313031 | 654 |
| Kay 147          | 1732            | 225-226 | SE 1/4 Section 20           | 1S       | 13E   | 313032 | 655 |
| Kay 148          | 1732            | 227-228 | SE 1/4 Section 20           | 1S       | 13E   | 313033 | 656 |
| Kay 149          | 1732            | 229-230 | SE 1/4 Section 20           | 1S       | 13E   | 313034 | 657 |
| Kay 150          | 1732            | 231-232 | SE 1/4 Section 20           | 1S       | 13E   | 313035 | 658 |
| Kay 152          | 604             | 874     | NW 1/4 Section 28           | 1S       | 13E   | 47117  | 659 |
| LD No. 1         | 711             | 870     | NE 1/4 Section 23           | 1S       | 13E   | 47272  | 660 |
| LD No. 2         | 693             | 556     | NE 1/4 SE 1/4 Section 23    | 1S       | 13E   | 47273  | 661 |
| LD No. 3         | 688             | 870     | SE 1/4 Section 23           | 1S       | 13E   | 47274  | 662 |
| LD No. 4         | 693             | 558     | NE 1/4 Section 26           | 1S       | 13E   | 47275  | 663 |
| LD No. 5         | 693             | 559     | NE 1/4 SE 1/4 Section 26    | 1S       | 13E   | 47276  | 664 |
| LD No. 6         | 693             | 560     | SE 1/4 Section 26           | 1S       | 13E   | 47277  | 665 |
| LD No. 7         | 693             | 561     | NE 1/4 Section 35           | 1S       | 13E   | 47278  | 666 |
| LD No. 8         | 693             | 562     | NE 1/4 Section 35           | 1S       | 13E   | 47279  | 667 |
| LD No. 9         | 716             | 365     | NE 1/4 Section 23           | 1S       | 13E   | 47280  | 668 |
| Margaret 69      | 559             | 854     | NE 1/4 NW 1/4 Section 22    | 1S       | 13E   | 45754  | 669 |
| Margaret 69 East | 568             | 276     | NE 1/4 NW 1/4 Section 22    | 1S       | 13E   | 45755  | 670 |
| Margaret 133     | 559             | 860     | SW 1/4 section 14           | 1S       | 13E   | 45820  | 671 |
| Margaret 135     | 559             | 862     | SW 1/4 section 14           | 1S       | 13E   | 45823  | 672 |
| Margaret 137     | 559             | 864     | NW 1/4 Section 23           | 1S       | 13E   | 45826  | 673 |
| Margaret 138     | 574             | 588     | NE 1/4 Section 22           | 1S       | 13E   | 45827  | 674 |
| Margaret 139     | 559             | 866     | NW 1/4 Section 23           | 1S       | 13E   | 45828  | 675 |
| Margaret 140     | 574             | 589     | NE 1/4 Section 22           | 1S       | 13E   | 45829  | 676 |
| Margaret 153     | 564             | 531     | SW SE 1/4 Section 14        | 1S       | 13E   | 45842  | 677 |
| Margaret 154     | 564             | 532     | SW SE 1/4 Section 14        | 1S       | 13E   | 45843  | 678 |
| Margaret 155     | 564             | 533     | NE 1/4 NW 1/4 Section 23    | 1S       | 13E   | 45844  | 679 |
| Margaret 156     | 564             | 534     | NE 1/4 NW 1/4 Section 23    | 1S       | 13E   | 45845  | 680 |
| Margaret 157     | 559             | 874     | NE 1/4 NW 1/4 Section 22    | 1S       | 13E   | 45846  | 681 |
| Margaret 159     | 559             | 876     | NE 1/4 NW 1/4 Section 22    | 1S       | 13E   | 45849  | 682 |
| Margaret 161     | 559             | 878     | NE 1/4 NW 1/4 Section 22    | 1S       | 13E   | 45852  | 683 |

RECEIVED

Exhibit A

| Name of Claim     | Book of Records | Page | G&SRB&M Section          | Township | Range | AMC   |       |
|-------------------|-----------------|------|--------------------------|----------|-------|-------|-------|
| Margaret 162      | 559             | 879  | NW 1/4 Section 22        | 1S       | 13E   | 45853 | 7 684 |
| Margaret 162 West | 568             | 282  | NW 1/4 Section 22        | 1S       | 13E   | 45854 | 685   |
| Margaret 163      | 559             | 880  | SW 1/4 SE 1/4 Section 22 | 1S       | 13E   | 45855 | 7 686 |
| Margaret 164 West | 568             | 283  | SW 1/4 Section 22        | 1S       | 13E   | 45857 | 7 687 |
| Margaret 164      | 583             | 785  | SW 1/4 Section 22        | 1S       | 13E   | 45856 | 688   |
| Margaret 165      | 559             | 882  | SW 1/4 SE 1/4 Section 22 | 1S       | 13E   | 45858 | 689   |
| Margaret 166      | 559             | 883  | SW 1/4 Section 22        | 1S       | 13E   | 45859 | 690   |
| Margaret 166 West | 568             | 284  | NW 1/4 Section 22        | 1S       | 13E   | 45860 | 7 691 |
| Margaret 217      | 559             | 884  | NW 1/4 Section 23        | 1S       | 13E   | 45901 | 7 692 |
| Margaret 218      | 559             | 885  | NE 1/4 Section 22        | 1S       | 13E   | 45902 | 693   |
| Margaret 219      | 559             | 886  | NW 1/4 Section 23        | 1S       | 13E   | 45903 | 694   |
| Margaret 220      | 559             | 887  | NE 1/4 Section 22        | 1S       | 13E   | 45904 | 695   |
| Margaret 221      | 559             | 888  | NW 1/4 Section 23        | 1S       | 13E   | 45905 | 696   |
| Margaret 222      | 559             | 889  | NE 1/4 Section 22        | 1S       | 13E   | 45906 | 697   |
| Margaret 223      | 559             | 890  | SW 1/4 SE 1/4 Section 22 | 1S       | 13E   | 45907 | 698   |
| Margaret 224      | 559             | 891  | SE 1/4 Section 22        | 1S       | 13E   | 45908 | 699   |
| Margaret 225      | 583             | 784  | SW 1/4 Section 23        | 1S       | 13E   | 45909 | 700   |
| Margaret 226      | 574             | 603  | SE 1/4 Section 22        | 1S       | 13E   | 45910 | 701   |
| Margaret 227      | 564             | 535  | NE 1/4 NW 1/4 Section 23 | 1S       | 13E   | 45911 | 702   |
| Margaret 228      | 564             | 536  | NE 1/4 NW 1/4 Section 23 | 1S       | 13E   | 45912 | 703   |
| Margaret 229      | 564             | 537  | NE 1/4 NW 1/4 Section 23 | 1S       | 13E   | 45913 | 704   |
| Margaret 230      | 564             | 538  | SW 1/4 SE 1/4 Section 23 | 1S       | 13E   | 45914 | 705   |
| Margaret 231      | 564             | 539  | SW 1/4 SE 1/4 Section 23 | 1S       | 13E   | 45915 | 706   |
| Margaret 233      | 559             | 894  | SW 1/4 SE 1/4 Section 22 | 1S       | 13E   | 45916 | 707   |
| Margaret 234      | 559             | 895  | SW 1/4 Section 22        | 1S       | 13E   | 45917 | 708   |
| Margaret 234 West | 568             | 287  | SW 1/4 Section 22        | 1S       | 13E   | 45918 | 709   |
| Margaret 235      | 560             | 729  | SW 1/4 SE 1/4 Section 22 | 1S       | 13E   | 45919 | 710   |
| Margaret 236      | 574             | 604  | SW 1/4 Section 22        | 1S       | 13E   | 45920 | 711   |
| Margaret 237      | 560             | 731  | SW 1/4 SE 1/4 Section 22 | 1S       | 13E   | 45921 | 712   |
| Margaret 238      | 560             | 732  | SW 1/4 Section 22        | 1S       | 13E   | 45922 | 713   |
| Margaret 239      | 560             | 733  | NE 1/4 NW 1/4 Section 27 | 1S       | 13E   | 45923 | 714   |
| Margaret 240      | 560             | 734  | NW 1/4 Section 27        | 1S       | 13E   | 45924 | 715   |
| Margaret 241      | 560             | 735  | NE 1/4 NW 1/4 Section 27 | 1S       | 13E   | 45925 | 716   |
| Margaret 242      | 574             | 605  | NW 1/4 Section 27        | 1S       | 13E   | 45926 | 717   |
| Margaret 243      | 560             | 737  | NE 1/4 NW 1/4 Section 27 | 1S       | 13E   | 45927 | 718   |
| Margaret 244      | 574             | 606  | NW 1/4 Section 27        | 1S       | 13E   | 45928 | 719   |
| Margaret 245      | 560             | 739  | NE 1/4 NW 1/4 Section 27 | 1S       | 13E   | 45929 | 720   |
| Margaret 246      | 560             | 740  | NW 1/4 Section 27        | 1S       | 13E   | 45930 | 721   |
| Margaret 247      | 559             | 896  | SW 1/4 Section 23        | 1S       | 13E   | 45931 | 722   |
| Margaret 248      | 574             | 607  | SE 1/4 Section 22        | 1S       | 13E   | 45932 | 723   |
| Margaret 249      | 561             | 578  | SW 1/4 Section 23        | 1S       | 13E   | 45933 | 724   |
| Margaret 250      | 561             | 579  | SE 1/4 Section 22        | 1S       | 13E   | 45934 | 725   |
| Margaret 251      | 561             | 580  | SW 1/4 Section 23        | 1S       | 13E   | 45935 | 726   |
| Margaret 252      | 561             | 581  | SE 1/4 Section 22        | 1S       | 13E   | 45936 | 727   |
| Margaret 253      | 561             | 582  | NW 1/4 Section 26        | 1S       | 13E   | 45937 | 728   |
| Margaret 254      | 561             | 583  | NE 1/4 Section 27        | 1S       | 13E   | 45938 | 729   |
| Margaret 255      | 561             | 584  | NW 1/4 Section 26        | 1S       | 13E   | 45939 | 730   |
| Margaret 256      | 561             | 585  | NE 1/4 Section 27        | 1S       | 13E   | 45940 | 731   |
| Margaret 257      | 561             | 586  | NW 1/4 Section 26        | 1S       | 13E   | 45941 | 732   |
| Margaret 258      | 561             | 587  | NE 1/4 Section 27        | 1S       | 13E   | 45942 | 733   |

RECEIVED  
 IN AZ STATE OFFICE  
 AUG 10 10 53

Exhibit A

| Name of Claim | Book of Records | Page | G&SRB&M Section          | Township | Range | AMC   |     |
|---------------|-----------------|------|--------------------------|----------|-------|-------|-----|
| Margaret 259  | 561             | 588  | NW 1/4 Section 26        | 1S       | 13E   | 45943 | 734 |
| Margaret 260  | 561             | 589  | NE 1/4 Section 27        | 1S       | 13E   | 45944 | 735 |
| Margaret 261  | 560             | 741  | SW 1/4 SE 1/4 Section 27 | 1S       | 13E   | 45945 | 736 |
| Margaret 262  | 560             | 742  | SW 1/4 Section 27        | 1S       | 13E   | 45946 | 737 |
| Margaret 263  | 560             | 743  | SW 1/4 SE 1/4 Section 27 | 1S       | 13E   | 45947 | 738 |
| Margaret 264  | 560             | 744  | SW 1/4 Section 27        | 1S       | 13E   | 45948 | 739 |
| Margaret 265  | 561             | 590  | SW 1/4 Section 26        | 1S       | 13E   | 45949 | 740 |
| Margaret 266  | 561             | 591  | SE 1/4 Section 27        | 1S       | 13E   | 45950 | 741 |
| Margaret 267  | 561             | 592  | SW 1/4 Section 26        | 1S       | 13E   | 45951 | 742 |
| Margaret 268  | 561             | 593  | SE 1/4 Section 27        | 1S       | 13E   | 45952 | 743 |
| Margaret 269  | 560             | 745  | SW 1/4 SE 1/4 Section 27 | 1S       | 13E   | 45953 | 744 |
| Margaret 270  | 560             | 746  | SW 1/4 Section 27        | 1S       | 13E   | 45954 | 745 |
| Margaret 271  | 560             | 747  | SW 1/4 SE 1/4 Section 27 | 1S       | 13E   | 45955 | 746 |
| Margaret 272  | 560             | 748  | SW 1/4 Section 27        | 1S       | 13E   | 45956 | 747 |
| Margaret 273  | 561             | 594  | SW 1/4 Section 26        | 1S       | 13E   | 45957 | 748 |
| Margaret 274  | 561             | 595  | SE 1/4 Section 27        | 1S       | 13E   | 45958 | 749 |
| Margaret 275  | 561             | 596  | SW 1/4 Section 26        | 1S       | 13E   | 45959 | 750 |
| Margaret 276  | 561             | 596  | SE 1/4 Section 27        | 1S       | 13E   | 45960 | 751 |
| Margaret 277  | 561             | 596  | SW 1/4 SE 1/4 Section 26 | 1S       | 13E   | 45961 | 752 |
| Margaret 278  | 561             | 597  | SW 1/4 SE 1/4 Section 26 | 1S       | 13E   | 45962 | 753 |
| Margaret 279  | 561             | 598  | SW 1/4 SE 1/4 Section 26 | 1S       | 13E   | 45963 | 754 |
| Margaret 280  | 561             | 599  | SW 1/4 SE 1/4 Section 26 | 1S       | 13E   | 45964 | 755 |
| Margaret 281  | 561             | 600  | NE 1/4 NW 1/4 Section 26 | 1S       | 13E   | 45965 | 756 |
| Margaret 282  | 561             | 603  | NE 1/4 NW 1/4 Section 26 | 1S       | 13E   | 45966 | 757 |
| Margaret 283  | 567             | 542  | NE 1/4 NW 1/4 Section 26 | 1S       | 13E   | 45967 | 758 |
| Margaret 284  | 567             | 543  | NE 1/4 NW 1/4 Section 26 | 1S       | 13E   | 45968 | 759 |
| Margaret 285  | 567             | 544  | NW 1/4 SW 1/4 Section 23 | 1S       | 13E   | 45969 | 760 |
| Margaret 286  | 567             | 545  | SW 1/4 SE 1/4 Section 23 | 1S       | 13E   | 45970 | 761 |
| Margaret 287  | 564             | 540  | SW 1/4 SE 1/4 Section 23 | 1S       | 13E   | 45971 | 762 |
| Margaret 305  | 565             | 739  | NE 1/4 NW 1/4 Section 35 | 1S       | 13E   | 45985 | 763 |
| Margaret 306  | 565             | 740  | NW 1/4 Section 35        | 1S       | 13E   | 45986 | 764 |
| Margaret 307  | 565             | 741  | NE 1/4 NW 1/4 Section 35 | 1S       | 13E   | 45987 | 765 |
| Margaret 308  | 565             | 742  | NW 1/4 Section 35        | 1S       | 13E   | 45988 | 766 |
| Margaret 309  | 565             | 743  | NE 1/4 NW 1/4 Section 35 | 1S       | 13E   | 45989 | 767 |
| Margaret 310  | 565             | 744  | NW 1/4 Section 35        | 1S       | 13E   | 45990 | 768 |
| Margaret 311  | 565             | 745  | NE 1/4 NW 1/4 Section 35 | 1S       | 13E   | 45991 | 769 |
| Margaret 312  | 565             | 746  | NW 1/4 Section 35        | 1S       | 13E   | 45992 | 770 |
| Margaret 313  | 565             | 747  | SE 1/4 Section 27        | 1S       | 13E   | 45993 | 771 |
| Margaret 314  | 565             | 748  | SW 1/4 SE 1/4 Section 27 | 1S       | 13E   | 45994 | 772 |
| Margaret 315  | 565             | 749  | NE 1/4 Section 34        | 1S       | 13E   | 45995 | 773 |
| Margaret 316  | 565             | 750  | NE 1/4 NW 1/4 Section 34 | 1S       | 13E   | 45996 | 774 |
| Margaret 317  | 565             | 751  | NE 1/4 Section 34        | 1S       | 13E   | 45997 | 775 |
| Margaret 318  | 565             | 752  | NE 1/4 NW 1/4 Section 34 | 1S       | 13E   | 45998 | 776 |
| Margaret 319  | 565             | 753  | NE 1/4 Section 34        | 1S       | 13E   | 45999 | 777 |
| Margaret 320  | 565             | 754  | NE 1/4 NW 1/4 Section 34 | 1S       | 13E   | 46000 | 778 |
| Margaret 321  | 567             | 546  | SW 1/4 Section 27        | 1S       | 13E   | 46001 | 779 |
| Margaret 322  | 567             | 547  | NW 1/4 Section 34        | 1S       | 13E   | 46002 | 780 |

2015 AUG 10 A 10:53

RECEIVED  
M AZ STATE OFFICE

| Name of Claim  | Book of Records | Page  | G&SRB&M Section          | Township | Range | AMC    |     |
|----------------|-----------------|-------|--------------------------|----------|-------|--------|-----|
| Margaret 323   | 567             | 548   | NW 1/4 Section 34        | 1S       | 13E   | 46003  | 781 |
| Margaret 324   | 567             | 549   | NW 1/4 Section 34        | 1S       | 13E   | 46004  | 782 |
| Margaret 325   | 565             | 755   | SW 1/4 Section 22        | 1S       | 13E   | 46005  | 783 |
| Margaret 327   | 565             | 757   | SW 1/4 Section 22        | 1S       | 13E   | 46007  | 784 |
| Margaret 328   | 565             | 758   | SE 1/4 Section 34        | 1S       | 13E   | 46008  | 785 |
| Margaret 331   | 614             | 329   | SW 1/4 Section 22        | 1S       | 13E   | 46011  | 786 |
| Margaret 332   | 583             | 778   | NE 1/4 Section 28        | 1S       | 13E   | 46012  | 787 |
| Margaret 333   | 572             | 916   | NW 1/4 Section 27        | 1S       | 13E   | 46013  | 788 |
| Margaret 334   | 572             | 917   | NE 1/4 Section 28        | 1S       | 13E   | 46014  | 789 |
| Margaret 335   | 583             | 787   | NE 1/4 Section 28        | 1S       | 13E   | 46015  | 790 |
| Margaret 336   | 572             | 919   | NE 1/4 NW 1/4 Section 28 | 1S       | 13E   | 46016  | 791 |
| Rook No. 1     | 1771            | 262   | NE 1/4 Section 23        | 1S       | 13E   | 316548 | 792 |
| Rook No. 2     | 1771            | 263   | NE 1/4 SE 1/4 Section 23 | 1S       | 13E   | 316549 | 793 |
| Rook No. 3     | 1771            | 264   | SE 1/4 Section 23        | 1S       | 13E   | 316550 | 794 |
| Rook No. 4     | 1771            | 265   | SE 1/4 Section 23        | 1S       | 13E   | 316551 | 795 |
| Rook No. 5     | 1771            | 266   | SE 1/4 Section 23        | 1S       | 13E   | 316552 | 796 |
| Rook No. 6     | 1771            | 267   | SE 1/4 Section 23        | 1S       | 13E   | 316553 | 797 |
| Rook No. 7     | 1771            | 268   | NE 1/4 Section 26        | 1S       | 13E   | 316554 | 798 |
| East No. 9A    | 2001            | 886   | SW1/429,SE1/429          | 1S       | 13E   | 355529 | 799 |
| Sun #62A       | 2001            | 899   | SW1/428                  | 1S       | 13E   | 355534 | 800 |
| Sun #63A       | 2001            | 901   | SW1/428                  | 1S       | 13E   | 355535 | 801 |
| Sun #64A       | 2001            | 903   | SW&SE1/428               | 1S       | 13E   | 355536 | 802 |
| Dan 1          | 2002            | 868   | SE1/4 3                  | 2S       | 12E   | 356180 | 803 |
| Dan 2          | 2002            | 869   | SE1/42                   | 2S       | 12E   | 356181 | 804 |
| Dan 3          | 2002            | 870   | SW1/411                  | 2S       | 12E   | 356182 | 805 |
| Dan 4          | 2002            | 871   | SE1/4NE1/411             | 2S       | 12E   | 356183 | 806 |
| Dan 5          | 2002            | 872   | NW1/4SW1/412,NEWSE1/411  | 2S       | 12E   | 356184 | 807 |
| Dan 6          | 2002            | 873   | SE1/4SW1/4 36            | 1S       | 12E   | 356185 | 808 |
| Dan 7          | 2002            | 874   | SE1/4SW1/4 36            | 1S       | 12E   | 356186 | 809 |
| Dan 8          | 2002            | 875   | SW1/4SE1/4 1,NE1/4 12    | 2S       | 12E   | 356187 | 810 |
| Dan 9          | 2002            | 876   | SE1/4SW1/4 1,NE1/4 12    | 2S       | 12E   | 356188 | 811 |
| Dan 10         | 2002            | 877   | SE1/4 1                  | 2S       | 12E   | 356189 | 812 |
| Dan 11         | 2002            | 878   | NE1/412                  | 2S       | 12E   | 356190 | 813 |
| Dan 12         | 2002            | 879   | NE1/412                  | 2S       | 12E   | 356191 | 814 |
| Dan 13         | 2002            | 880   | SE1/41,NE1/412           | 2S       | 12E   | 356192 | 815 |
| Dan 14         | 2002            | 881   | NE1/4SE1/412             | 2S       | 12E   | 356193 | 816 |
| Dan 15         | 2002            | 882   | NE1/4SE1/412             | 2S       | 12E   | 356194 | 817 |
| Dan 16         | 2002            | 883   | NE1/412                  | 2S       | 12E   | 356195 | 818 |
| Dan 17         | 2002            | 884   | SW1/4 1                  | 2S       | 12E   | 356196 | 819 |
| Dan 18         | 2002            | 885   | SW1/4SE1/4 1             | 2S       | 12E   | 356197 | 820 |
| Dan 19         | 2002            | 886   | NW1/411                  | 2S       | 12E   | 356198 | 821 |
| Dan 20         | 2002            | 887   | SW1/411                  | 2S       | 12E   | 356199 | 822 |
| Dan 21         | 2002            | 888   | NW1/4SW1/411             | 2S       | 12E   | 356200 | 823 |
| Dan 22         | 2002            | 889   | NW1/4SW1/411             | 2S       | 12E   | 356201 | 824 |
| Dan 23         | 2002            | 890   | NW1/4SW1/411             | 2S       | 12E   | 356202 | 825 |
| Dan 24         | 2002            | 891   | NW1/4NE1/4 2             | 2S       | 12E   | 356203 | 826 |
| Legal Tender 1 | 2003            | 12154 | North West 1/4 Section 1 | 2S       | 12E   | 356884 | 827 |
| Legal Tender 2 | 2003            | 12155 | North West 1/4 Section 1 | 2S       | 12E   | 356885 | 828 |
| Legal Tender 3 | 2003            | 12156 | South West 1/4 Section 1 | 2S       | 12E   | 356886 | 829 |
| Legal Tender 4 | 2003            | 12157 | South West 1/4 Section 1 | 2S       | 12E   | 356887 | 830 |
| Legal Tender 5 | 2003            | 12158 | North West 1/4 Section 1 | 2S       | 12E   | 356888 | 831 |
| Legal Tender 6 | 2003            | 12159 | North West 1/4 Section 1 | 2S       | 12E   | 356889 | 832 |
| Legal Tender 7 | 2003            | 12160 | North West 1/4 Section 1 | 2S       | 12E   | 356890 | 833 |

RECEIVED



| Name of Claim   | Book of Records | Page   | G&SRB&M Section           | Township | Range | AMC    |      |
|-----------------|-----------------|--------|---------------------------|----------|-------|--------|------|
| Legal Tender 8  | 2003            | 12161  | North West 1/4 Section 1  | 2S       | 12E   | 356891 | 7834 |
| Legal Tender 9  | 2003            | 12162  | South East 1/4 Section 1  | 2S       | 12E   | 356892 | 835  |
| Legal Tender 10 | 2003            | 12163  | South East 1/4 Section 1  | 2S       | 12E   | 356893 | 836  |
| Legal Tender 11 | 2003            | 12164  | North East 1/4 Section 1  | 2S       | 12E   | 356894 | 837  |
| Legal Tender 12 | 2003            | 12165  | North East 1/4 Section 1  | 2S       | 12E   | 356895 | 838  |
| Legal Tender 13 | 2003            | 12066  | South West 1/4 Section 6  | 2S       | 13E   | 356865 | 7839 |
| Legal Tender 14 | 2003            | 12167  | South West 1/4 Section 6  | 2S       | 13E   | 356866 | 840  |
| Legal Tender 15 | 2003            | 12168  | South West 1/4 Section 6  | 2S       | 13E   | 356867 | 841  |
| Legal Tender 16 | 2003            | 12169  | South East 1/4 Section 6  | 2S       | 13E   | 356896 | 842  |
| Legal Tender 17 | 2003            | 12170  | North West 1/4 Section 6  | 2S       | 13E   | 356868 | 7843 |
| Legal Tender 18 | 2003            | 12171  | North West 1/4 Section 6  | 2S       | 13E   | 356869 | 844  |
| Legal Tender 19 | 2003            | 12172  | South West 1/4 Section 32 | 1S       | 13E   | 356897 | 845  |
| Legal Tender 20 | 2003            | 12173  | South East 1/4 Section 32 | 1S       | 13E   | 356870 | 7846 |
| Legal Tender 21 | 2003            | 12174  | South East 1/4 Section 33 | 1S       | 13E   | 356871 | 847  |
| Legal Tender 22 | 2003            | 12175  | South East 1/4 Section 32 | 1S       | 13E   | 356872 | 848  |
| Legal Tender 23 | 2002            | 69016  | North West 1/4 Section 32 | 1S       | 13E   | 356933 | 849  |
| Galaxy No. 1    | 2004            | 2354   | SW1/41                    | 2S       | 12E   | 359395 | 850  |
| Gladiator No. 1 | 2004            | 2355   | NW1/432                   | 1S       | 13E   | 359396 | 851  |
| Gladiator No. 2 | 2004            | 2356   | NW1/4NE1/432              | 1S       | 13E   | 359397 | 852  |
| Gladiator No. 3 | 2004            | 2357   | NE1/432                   | 1S       | 13E   | 359398 | 853  |
| Gladiator No. 4 | 2004            | 2358   | SW1/429,NW1/432           | 1S       | 13E   | 359399 | 854  |
| Gladiator No. 5 | 2004            | 2359   | SW1/4SE1/429,NW1/4NE1/432 | 1S       | 13E   | 359400 | 855  |
| Gladiator No. 6 | 2004            | 2360   | SE1/429,NE1/432           | 1S       | 13E   | 359401 | 856  |
| Gladiator No. 7 | 2004            | 2361   | NE1/4,SE1/4,NW1/4&SW1/4   | 1S       | 13E   | 359402 | 857  |
| Gladiator No. 8 | 2004            | 2362   | NE1/4SE1/429              | 1S       | 13E   | 359403 | 858  |
| Gladiator No. 9 | 2004            | 2363   | NW1/4SW1/428,NE1/4SE1/42  | 1S       | 13E   | 406339 | 859  |
| Olga 1          | 2004            | 86442  | NW 1/4 Section 28         | 1S       | 13E   | 362903 | 7860 |
| Olga 2          | 2004            | 86443  | NW 1/4 Section 28         | 1S       | 13E   | 362904 | 861  |
| Olga 3          | 2004            | 86444  | NE 1/4 Section 29         | 1S       | 13E   | 362905 | 862  |
| Olga 4          | 2004            | 86445  | NE 1/4 Section 29         | 1S       | 13E   | 362906 | 863  |
| Kay 15A         | 2003            | 4012   | SE 1/4 Section 34         | 1S       | 13E   | 357097 | 7864 |
| Kay 140A        | 2003            | 4013   | SE 1/4 Section 20         | 1S       | 13E   | 357098 | 865  |
| Kay 151         | 1753            | 767    | NE 1/4 Section 29         | 1S       | 13E   | 315168 | 866  |
| Hutton #1       | 2010            | 101285 | NE 1/4 Section 24         | 1S       | 13E   | 402476 | 7867 |
| Hutton #2       | 2010            | 101286 | NE 1/4 Section 24         | 1S       | 13E   | 402477 | 868  |
| Hutton #3       | 2010            | 101287 | NE 1/4 Section 24         | 1S       | 13E   | 402478 | 869  |
| Hutton #4       | 2010            | 101288 | NE 1/4 Section 24         | 1S       | 13E   | 402479 | 870  |
| Hutton #5       | 2010            | 101289 | NE 1/4 Section 24         | 1S       | 13E   | 402480 | 871  |
| Hutton #6       | 2010            | 101290 | SE 1/4 Section 24         | 1S       | 13E   | 402481 | 872  |
| Hutton #7       | 2010            | 101291 | SE 1/4 Section 24         | 1S       | 13E   | 402482 | 873  |
| Hutton #8       | 2010            | 101292 | SW 1/4 Section 19         | 1S       | 14E   | 402483 | 874  |
| Hutton #9       | 2010            | 101293 | SW 1/4 Section 19         | 1S       | 14E   | 402484 | 875  |
| Hutton #10      | 2010            | 101294 | SE 1/4 Section 24         | 1S       | 13E   | 402485 | 876  |
| Hutton #11      | 2010            | 101295 | SE 1/4 Section 24         | 1S       | 13E   | 402486 | 877  |
| Hutton #12      | 2010            | 101296 | SE 1/4 Section 24         | 1S       | 13E   | 402487 | 878  |
| Hutton #13      | 2010            | 101297 | SE 1/4 Section 24         | 1S       | 13E   | 402488 | 879  |
| Hutton #14      | 2010            | 101298 | SW 1/4 Section 19         | 1S       | 14E   | 402489 | 880  |
| Hutton #15      | 2010            | 101299 | SW 1/4 Section 19         | 1S       | 14E   | 402490 | 881  |
| Hutton #16      | 2010            | 101300 | SE 1/4 Section 24         | 1S       | 13E   | 402491 | 882  |
| Hutton #17      | 2010            | 101301 | SE 1/4 Section 24         | 1S       | 13E   | 402492 | 883  |
| Hutton #18      | 2010            | 101302 | NE 1/4 Section 25         | 1S       | 13E   | 402493 | 884  |
| Hutton #19      | 2010            | 101303 | SE 1/4 Section 24         | 1S       | 13E   | 402494 | 885  |
| Hutton #20      | 2010            | 101304 | NE 1/4 Section 25         | 1S       | 13E   | 402495 | 886  |

RECEIVED

| Name of Claim   | Book of Records | Page   | G&SRB&M Section   | Township | Range | AMC    |     |
|-----------------|-----------------|--------|-------------------|----------|-------|--------|-----|
| Hutton #21      | 2010            | 101305 | NE 1/4 Section 25 | 1S       | 13E   | 402496 | 887 |
| Hutton #22      | 2010            | 101306 | NE 1/4 Section 25 | 1S       | 13E   | 402497 | 888 |
| Mud Springs #1  | 2010            | 101307 | SE 1/4 Section 30 | 1S       | 14E   | 402498 | 889 |
| Mud Springs #2  | 2010            | 101308 | SW 1/4 Section 30 | 1S       | 14E   | 402499 | 890 |
| Mud Springs #3  | 2010            | 101309 | SW 1/4 Section 30 | 1S       | 14E   | 402500 | 891 |
| Mud Springs #4  | 2010            | 101310 | SW 1/4 Section 30 | 1S       | 14E   | 402501 | 892 |
| Mud Springs #5  | 2010            | 101311 | SW 1/4 Section 30 | 1S       | 14E   | 402502 | 893 |
| Mud Springs #6  | 2010            | 101312 | SE 1/4 Section 30 | 1S       | 14E   | 402503 | 894 |
| Mud Springs #7  | 2010            | 101313 | SE 1/4 Section 30 | 1S       | 14E   | 402504 | 895 |
| Mud Springs #8  | 2010            | 101314 | SW 1/4 Section 30 | 1S       | 14E   | 402505 | 896 |
| Mud Springs #9  | 2010            | 101315 | SW 1/4 Section 30 | 1S       | 14E   | 402506 | 897 |
| Mud Springs #10 | 2010            | 101316 | NW 1/4 Section 31 | 1S       | 14E   | 402507 | 898 |
| Mud Springs #11 | 2010            | 101317 | NW 1/4 Section 31 | 1S       | 14E   | 402508 | 899 |
| Mud Springs #12 | 2010            | 101318 | NE 1/4 Section 31 | 1S       | 14E   | 402509 | 900 |
| Mud Springs #13 | 2010            | 101319 | NE 1/4 Section 31 | 1S       | 14E   | 402510 | 901 |
| Mud Springs #14 | 2010            | 101320 | NE 1/4 Section 31 | 1S       | 14E   | 402511 | 902 |
| Mud Springs #15 | 2010            | 101321 | NW 1/4 Section 31 | 1S       | 14E   | 402512 | 903 |
| Mud Springs #16 | 2010            | 101322 | NW 1/4 Section 31 | 1S       | 14E   | 402513 | 904 |
| Mud Springs #17 | 2010            | 101323 | NW 1/4 Section 31 | 1S       | 14E   | 402514 | 905 |
| Mud Springs #18 | 2010            | 101324 | NW 1/4 Section 31 | 1S       | 14E   | 402515 | 906 |
| Mud Springs #19 | 2010            | 101325 | NE 1/4 Section 31 | 1S       | 14E   | 402516 | 907 |
| Mud Springs #20 | 2010            | 101326 | NE 1/4 Section 31 | 1S       | 14E   | 402517 | 908 |
| Mud Springs #21 | 2010            | 101327 | NE 1/4 Section 31 | 1S       | 14E   | 402518 | 909 |
| Mud Springs #22 | 2010            | 101328 | NE 1/4 Section 31 | 1S       | 14E   | 402519 | 910 |
| Mud Springs #23 | 2010            | 101329 | NW 1/4 Section 31 | 1S       | 14E   | 402520 | 911 |
| Mud Springs #24 | 2010            | 101330 | NW 1/4 Section 31 | 1S       | 14E   | 402521 | 912 |
| Mud Springs #25 | 2010            | 101331 | NW Section 31     | 1S       | 14E   | 402522 | 913 |
| Mud Springs #26 | 2010            | 101332 | NW 1/4 Section 31 | 1S       | 14E   | 402523 | 914 |
| Mud Springs #27 | 2010            | 101333 | NE 1/4 Section 31 | 1S       | 14E   | 402524 | 915 |
| Mud Springs #28 | 2010            | 101334 | NE 1/4 Section 31 | 1S       | 14E   | 402525 | 916 |
| Mud Springs #29 | 2010            | 101335 | SE 1/4 Section 31 | 1S       | 14E   | 402526 | 917 |
| Mud Springs #30 | 2010            | 101336 | SE 1/4 Section 31 | 1S       | 14E   | 402527 | 918 |
| Mud Springs #31 | 2010            | 101337 | SW 1/4 Section 31 | 1S       | 14E   | 402528 | 919 |
| Mud Springs #32 | 2010            | 101338 | SW 1/4 Section 31 | 1S       | 14E   | 402529 | 920 |
| Mud Springs #33 | 2010            | 101339 | SW 1/4 Section 31 | 1S       | 14E   | 402530 | 921 |
| Mud Springs #34 | 2010            | 101340 | SW 1/4 Section 31 | 1S       | 14E   | 402531 | 922 |
| Mud Springs #35 | 2010            | 101341 | SE 1/4 Section 31 | 1S       | 14E   | 402532 | 923 |
| Mud Springs #36 | 2010            | 101342 | SE 1/4 Section 31 | 1S       | 14E   | 402533 | 924 |
| Mud Springs #37 | 2010            | 101343 | SE 1/4 Section 31 | 1S       | 14E   | 402534 | 925 |
| Mud Springs #38 | 2010            | 101344 | SE 1/4 Section 31 | 1S       | 14E   | 402535 | 926 |
| Mud Springs #39 | 2010            | 101345 | SW 1/4 Section 31 | 1S       | 14E   | 402536 | 927 |
| Mud Springs #40 | 2010            | 101346 | SW 1/4 Section 31 | 1S       | 14E   | 402537 | 928 |
| Mud Springs #41 | 2010            | 101347 | SW 1/4 Section 31 | 1S       | 14E   | 402538 | 929 |
| Mud Springs #42 | 2010            | 101348 | SW 1/4 Section 31 | 1S       | 14E   | 402539 | 930 |
| Mud Springs #43 | 2010            | 101349 | SE 1/4 Section 31 | 1S       | 14E   | 402540 | 931 |
| Mud Springs #44 | 2010            | 101350 | SE 1/4 Section 31 | 1S       | 14E   | 402541 | 932 |
| Roadside #1     | 2011            | 122230 | SE 1/4 Section 29 | 1S       | 13E   | 405551 | 933 |
| Roadside #2     | 2011            | 122231 | SE 1/4 Section 29 | 1S       | 13E   | 405552 | 934 |
| Roadside #3     | 2011            | 122232 | SE 1/4 Section 29 | 1S       | 13E   | 405553 | 935 |
| Roadside #4     | 2011            | 122233 | SW 1/4 Section 28 | 1S       | 13E   | 405554 | 936 |
| Roadside #5     | 2011            | 122234 | SW 1/4 Section 28 | 1S       | 13E   | 405555 | 937 |
| Oak 40          | 2011            | 122235 | SW 1/4 Section 28 | 1S       | 13E   | 405556 | 938 |
| Bufford 1       | 2013            | 9793   | SW 1/4 Section 24 | 12E      | 12E   | 420992 | 939 |

RECEIVED

Exhibit A

| Name of Claim | Book of Records | Page | G&SRB&M Section   | Township | Range | AMC    |       |
|---------------|-----------------|------|-------------------|----------|-------|--------|-------|
| Bufford 2     | 2013            | 9794 | SW 1/4 Section 24 | 1S       | 12E   | 420993 | 7 940 |
| Bufford 3     | 2013            | 9795 | SW 1/4 Section 24 | 1S       | 12E   | 420994 | 941   |
| Bufford 4     | 2013            | 9796 | SE 1/4 Section 24 | 1S       | 12E   | 420995 | J 942 |
| Bufford 5     | 2013            | 9665 | SE 1/4 Section 24 | 1S       | 12E   | 420864 | 7 943 |
| Bufford 6     | 2013            | 9666 | SE 1/4 Section 24 | 1S       | 12E   | 420865 | J 944 |
| Verde 44      | 2014            | 3774 | Section 35        | 1S       | 13E   | 426152 | 7 945 |
| Verde 45      | 2014            | 3775 | Section 36        | 1S       | 13E   | 426153 | 946   |
| Verde 46      | 2014            | 3776 | Section 36        | 1S       | 13E   | 426154 | 947   |
| Verde 47      | 2014            | 3777 | Section 36        | 1S       | 13E   | 426155 | 948   |
| Verde 48      | 2014            | 3778 | Section 36        | 1S       | 13E   | 426156 | 949   |
| Verde 49      | 2014            | 3779 | Section 36        | 1S       | 13E   | 426157 | 950   |
| Verde 50      | 2014            | 3780 | Section 36        | 1S       | 13E   | 426158 | 951   |
| Verde 51      | 2014            | 3781 | Section 36        | 1S       | 13E   | 426159 | 952   |
| Verde 52      | 2014            | 3782 | Section 36        | 1S       | 13E   | 426160 | 953   |
| Verde 53      | 2014            | 3783 | Section 36        | 1S       | 13E   | 426161 | 954   |
| Verde 62      | 2014            | 3784 | Section 31        | 1S       | 14E   | 426162 | 955   |
| Verde 63      | 2014            | 3785 | Section 31        | 1S       | 14E   | 426163 | 956   |
| Verde 64      | 2014            | 3786 | Section 36        | 1S       | 13E   | 426164 | 957   |
| Verde 65      | 2014            | 3787 | Section 36        | 1S       | 13E   | 426165 | 958   |
| Verde 66      | 2014            | 3788 | Section 36        | 1S       | 13E   | 426166 | 959   |
| Verde 67      | 2014            | 3789 | Section 36        | 1S       | 13E   | 426167 | 960   |
| Verde 68      | 2014            | 3790 | Section 36        | 1S       | 13E   | 426168 | 961   |
| Verde 69      | 2014            | 3791 | Section 36        | 1S       | 13E   | 426169 | 962   |
| Verde 70      | 2014            | 3792 | Section 36        | 1S       | 13E   | 426170 | 963   |
| Verde 71      | 2014            | 3793 | Section 36        | 1S       | 13E   | 426171 | 964   |
| Verde 72      | 2014            | 3794 | Section 36        | 1S       | 13E   | 426172 | 965   |
| Verde 73      | 2014            | 3795 | Section 35        | 1S       | 13E   | 426173 | 966   |
| Verde 74      | 2014            | 3796 | Section 35        | 1S       | 13E   | 426174 | 967   |
| Verde 75      | 2014            | 3797 | Section 35        | 1S       | 13E   | 426175 | 968   |
| Verde 76      | 2014            | 3798 | Section 35        | 1S       | 13E   | 426176 | 969   |
| Verde 77      | 2014            | 3799 | Section 35        | 1S       | 13E   | 426177 | 970   |
| Verde 78      | 2014            | 3800 | Section 35        | 1S       | 13E   | 426178 | 971   |
| Verde 79      | 2014            | 3801 | Section 35        | 1S       | 13E   | 426179 | 972   |
| Verde 80      | 2014            | 3802 | Section 35        | 1S       | 13E   | 426180 | 973   |
| Verde 81      | 2014            | 3803 | Section 36        | 1S       | 13E   | 426181 | 974   |
| Verde 82      | 2014            | 3833 | Section 36        | 1S       | 13E   | 426182 | 975   |
| Verde 83      | 2014            | 3804 | Section 36        | 1S       | 13E   | 426183 | 976   |
| Verde 84      | 2014            | 3805 | Section 36        | 1S       | 13E   | 426184 | 977   |
| Verde 85      | 2014            | 3806 | Section 36        | 1S       | 13E   | 426185 | 978   |
| Verde 86      | 2014            | 3807 | Section 36        | 1S       | 13E   | 426186 | 979   |
| Verde 87      | 2014            | 3808 | Section 36        | 1S       | 13E   | 426187 | 980   |
| Verde 88      | 2014            | 3809 | Section 36        | 1S       | 13E   | 426188 | 981   |
| Verde 89      | 2014            | 3810 | Section 36        | 1S       | 13E   | 426189 | 982   |
| Verde 90      | 2014            | 3811 | Section 31        | 1S       | 14E   | 426190 | 983   |
| Verde 91      | 2014            | 3812 | Section 31        | 1S       | 14E   | 426191 | 984   |
| Verde 92      | 2014            | 3813 | Section 31        | 1S       | 14E   | 426192 | 985   |
| Verde 93      | 2014            | 3814 | Section 31        | 1S       | 14E   | 426193 | 986   |
| Verde 94      | 2014            | 3815 | Section 36        | 1S       | 13E   | 426194 | 987   |
| Verde 95      | 2014            | 3816 | Section 36        | 1S       | 13E   | 426195 | 988   |
| Verde 96      | 2014            | 3817 | Section 36        | 1S       | 13E   | 426196 | 989   |
| Verde 97      | 2014            | 3818 | Section 36        | 1S       | 13E   | 426197 | 990   |
| Verde 98      | 2014            | 3819 | Section 36        | 1S       | 13E   | 426198 | 991   |
| Verde 99      | 2014            | 3820 | Section 36        | 1S       | 13E   | 426199 | J 992 |

RECEIVED  
 STATE OFFICE  
 JUN 10 2015  
 10 A 10 59

Exhibit A

| Name of Claim | Book of Records | Page | G&SRB&M Section | Township | Range | AMC    |       |
|---------------|-----------------|------|-----------------|----------|-------|--------|-------|
| Verde 100     | 2014            | 3821 | Section 36      | 1S       | 13E   | 426200 | 7993  |
| Verde 101     | 2014            | 3822 | Section 36      | 1S       | 13E   | 426201 | 994   |
| Verde 102     | 2014            | 3823 | Section 36      | 1S       | 13E   | 426202 | 995   |
| Verde 103     | 2014            | 3824 | Section 35      | 1S       | 13E   | 426203 | 996   |
| Verde 104     | 2014            | 3825 | Section 35      | 1S       | 13E   | 426204 | 997   |
| Verde 105     | 2014            | 3826 | Section 35      | 1S       | 13E   | 426205 | 998   |
| Verde 106     | 2014            | 3827 | Section 35      | 1S       | 13E   | 426206 | 999   |
| Verde 107     | 2014            | 3828 | Section 35      | 1S       | 13E   | 426207 | 1000  |
| Verde 108     | 2014            | 3829 | Section 35      | 1S       | 13E   | 426208 | 1001  |
| Verde 109     | 2014            | 3830 | Section 35      | 1S       | 13E   | 426209 | 1002  |
| Verde 112     | 2014            | 3831 | Section 31      | 1S       | 14E   | 426210 | 1003  |
| Verde 113     | 2014            | 3832 | Section 31      | 1S       | 14E   | 426211 | 1004  |
| Verde 1       | 2014            | 9751 | Section 30      | 1S       | 14E   | 427059 | 71005 |
| Verde 2       | 2014            | 9752 | Section 30      | 1S       | 14E   | 427060 | 1006  |
| Verde 3       | 2014            | 9753 | Section 30      | 1S       | 14E   | 427061 | 1007  |
| Verde 4       | 2014            | 9754 | Section 30      | 1S       | 14E   | 427062 | 1008  |
| Verde 5       | 2014            | 9755 | Section 30      | 1S       | 14E   | 427063 | 1009  |
| Verde 6       | 2014            | 9756 | Section 30      | 1S       | 14E   | 427064 | 1010  |
| Verde 7       | 2014            | 9757 | Section 30      | 1S       | 14E   | 427065 | 1011  |
| Verde 8       | 2014            | 9758 | Section 30      | 1S       | 14E   | 427066 | 1012  |
| Verde 9       | 2014            | 9759 | Section 25      | 1S       | 13E   | 427067 | 1013  |
| Verde 10      | 2014            | 9760 | Section 25      | 1S       | 13E   | 427068 | 1014  |
| Verde 11      | 2014            | 9761 | Section 25      | 1S       | 13E   | 427069 | 1015  |
| Verde 12      | 2014            | 9762 | Section 25      | 1S       | 13E   | 427070 | 1016  |
| Verde 13      | 2014            | 9763 | Section 25      | 1S       | 13E   | 427071 | 1017  |
| Verde 14      | 2014            | 9764 | Section 25      | 1S       | 13E   | 427072 | 1018  |
| Verde 15      | 2014            | 9765 | Section 25      | 1S       | 13E   | 427073 | 1019  |
| Verde 16      | 2014            | 9766 | Section 25      | 1S       | 13E   | 427074 | 1020  |
| Verde 17      | 2014            | 9767 | Section 25      | 1S       | 13E   | 427075 | 1021  |
| Verde 18      | 2014            | 9768 | Section 25      | 1S       | 13E   | 427076 | 1022  |
| Verde 19      | 2014            | 9769 | Section 30      | 1S       | 14E   | 427077 | 1023  |
| Verde 20      | 2014            | 9770 | Section 30      | 1S       | 14E   | 427078 | 1024  |
| Verde 21      | 2014            | 9771 | Section 30      | 1S       | 14E   | 427079 | 1025  |
| Verde 22      | 2014            | 9772 | Section 30      | 1S       | 14E   | 427080 | 1026  |
| Verde 23      | 2014            | 9773 | Section 30      | 1S       | 14E   | 427081 | 1027  |
| Verde 24      | 2014            | 9774 | Section 30      | 1S       | 14E   | 427082 | 1028  |
| Verde 25      | 2014            | 9775 | Section 30      | 1S       | 14E   | 427083 | 1029  |
| Verde 26      | 2014            | 9776 | Section 30      | 1S       | 14E   | 427084 | 1030  |
| Verde 27      | 2014            | 9777 | Section 30      | 1S       | 14E   | 427085 | 1031  |
| Verde 28      | 2014            | 9778 | Section 30      | 1S       | 14E   | 427086 | 1032  |
| Verde 29      | 2014            | 9779 | Section 30      | 1S       | 14E   | 427087 | 1033  |
| Verde 30      | 2014            | 9780 | Section 30      | 1S       | 14E   | 427088 | 1034  |
| Verde 31      | 2014            | 9781 | Section 30      | 1S       | 14E   | 427089 | 1035  |
| Verde 32      | 2014            | 9782 | Section 30      | 1S       | 14E   | 427090 | 1036  |
| Verde 33      | 2014            | 9783 | Section 30      | 1S       | 14E   | 427091 | 1037  |
| Verde 34      | 2014            | 9784 | Section 30      | 1S       | 14E   | 427092 | 1038  |
| Verde 35      | 2014            | 9785 | Section 25      | 1S       | 13E   | 427093 | 1039  |
| Verde 36      | 2014            | 9786 | Section 25      | 1S       | 13E   | 427094 | 1040  |
| Verde 37      | 2014            | 9787 | Section 25      | 1S       | 13E   | 427095 | 1041  |
| Verde 38      | 2014            | 9788 | Section 25      | 1S       | 13E   | 427096 | 1042  |
| Verde 39      | 2014            | 9789 | Section 25      | 1S       | 13E   | 427097 | 1043  |
| Verde 40      | 2014            | 9790 | Section 25      | 1S       | 13E   | 427098 | 1044  |
| Verde 41      | 2014            | 9791 | Section 25      | 1S       | 13E   | 427099 | 1045  |

RECEIVED

Exhibit A

| Name of Claim | Book of Records | Page  | G&SRB&M Section | Township | Range | AMC    |       |
|---------------|-----------------|-------|-----------------|----------|-------|--------|-------|
| Verde 42      | 2014            | 9792  | Section 25      | 1S       | 13E   | 427100 | 71046 |
| Verde 43      | 2014            | 9793  | Section 25      | 1S       | 13E   | 427101 | 1047  |
| Verde 54      | 2014            | 9794  | Section 30      | 1S       | 14E   | 427102 | 1048  |
| Verde 55      | 2014            | 9795  | Section 30      | 1S       | 14E   | 427103 | 1049  |
| Verde 56      | 2014            | 9796  | Section 30      | 1S       | 14E   | 427104 | 1050  |
| Verde 57      | 2014            | 9797  | Section 30      | 1S       | 14E   | 427105 | 1051  |
| Verde 58      | 2014            | 9798  | Section 30      | 1S       | 14E   | 427106 | 1052  |
| Verde 59      | 2014            | 9799  | Section 30      | 1S       | 14E   | 427107 | 1053  |
| Verde 60      | 2014            | 9800  | Section 30      | 1S       | 14E   | 427108 | 1054  |
| Verde 61      | 2014            | 9801  | Section 30      | 1S       | 14E   | 427109 | 1055  |
| Verde 110     | 2014            | 9802  | Section 19      | 1S       | 14E   | 427110 | 1056  |
| Verde 111     | 2014            | 9803  | Section 19      | 1S       | 14E   | 427111 | 1057  |
| Rawhide 1     | 2015            | 10641 | Section 34      | 1S       | 12E   | 430459 | 1058  |
| Rawhide 2     | 2015            | 10642 | Section 34      | 1S       | 12E   | 430460 | 1059  |
| Rawhide 3     | 2015            | 10643 | Section 34      | 1S       | 12E   | 430461 | 1060  |
| Rawhide 4     | 2015            | 10644 | Section 34      | 1S       | 12E   | 430462 | 1061  |
| Rawhide 5     | 2015            | 10645 | Section 34      | 1S       | 12E   | 430463 | 1062  |
| Rawhide 6     | 2015            | 10646 | Section 34      | 1S       | 12E   | 430464 | 1063  |
| Rawhide 7     | 2015            | 10647 | Section 34      | 1S       | 12E   | 430465 | 1064  |
| Rawhide 8     | 2015            | 10648 | Section 34      | 1S       | 12E   | 430466 | 1065  |
| Rawhide 9     | 2015            | 10649 | Section 34      | 1S       | 12E   | 430467 | 1066  |
| Rawhide 10    | 2015            | 10650 | Section 34      | 1S       | 12E   | 430468 | 1067  |
| Rawhide 11    | 2015            | 10651 | Section 34      | 1S       | 12E   | 430469 | 1068  |
| Rawhide 12    | 2015            | 10652 | Section 34      | 1S       | 12E   | 430470 | 1069  |
| Rawhide 13    | 2015            | 10653 | Section 34      | 1S       | 12E   | 430471 | 1070  |
| Rawhide 14    | 2015            | 10654 | Section 34      | 1S       | 12E   | 430472 | 1071  |
| Rawhide 15    | 2015            | 10655 | Section 34      | 1S       | 12E   | 430473 | 1072  |
| Rawhide 16    | 2015            | 10656 | Section 34      | 1S       | 12E   | 430474 | 1073  |
| Rawhide 17    | 2015            | 10657 | Section 34      | 1S       | 12E   | 430475 | 1074  |
| Rawhide 18    | 2015            | 10658 | Section 34      | 1S       | 12E   | 430476 | 1075  |
| Rawhide 19    | 2015            | 10659 | Section 34      | 1S       | 12E   | 430477 | 1076  |
| Rawhide 20    | 2015            | 10660 | Section 34      | 1S       | 12E   | 430478 | 1077  |
| Rawhide 21    | 2015            | 10661 | Section 34      | 1S       | 12E   | 430479 | 1078  |
| Rawhide 22    | 2015            | 10662 | Section 34      | 1S       | 12E   | 430480 | 1079  |
| Rawhide 23    | 2015            | 10663 | Section 34      | 1S       | 12E   | 430481 | 1080  |
| Rawhide 24    | 2015            | 10664 | Section 34      | 1S       | 12E   | 430482 | 1081  |
| Rawhide 25    | 2015            | 10665 | Section 34      | 1S       | 12E   | 430483 | 1082  |
| Rawhide 26    | 2015            | 10666 | Section 34      | 1S       | 12E   | 430484 | 1083  |
| Rawhide 27    | 2015            | 10667 | Section 34      | 1S       | 12E   | 430485 | 1084  |
| Rawhide 28    | 2015            | 10668 | Section 34      | 1S       | 12E   | 430486 | 1085  |

RECEIVED  
 PHOENIX STATE OFFICE  
 2015 AUG 10 A 10: 52  
 PHOENIX, ARIZONA

**United States Department of the Interior**  
**Bureau of Land Management**  
 LANDS/RECREATION & PLANNING  
 ONE N CENTRAL AVE  
 PHOENIX, AZ 85004 -2203  
 Phone: 602-417-9200

Receipt

No: 3362799


|  |  |
|--|--|
| <b>Transaction #:</b> 3460807  |  |
| <b>Date of Transaction:</b> 08/10/2015   |  |
| <b>CUSTOMER:</b>   |  |
| RESOLUTION COPPER MINING LLC<br>105 W MAGMA HEIGHTS DR<br>SUPERIOR, AZ 85173-2523 US |  |

| LINE #        | QTY  | DESCRIPTION  | REMARKS           | UNIT PRICE | TOTAL               |
|---------------|------|--|-------------------|------------|---------------------|
| 1             | 1.00 | LOCATABLE MINERALS / MINING CLAIMS- NOT NEW-UNADJUD, ONE AUTH NO. ONLY / MINING CLAIM MONEY RECEIVED<br><b>CASES: AMC60069/\$168175.00</b> | 2016 MAINT (1085) | - n/a -    | 168175.00           |
| <b>TOTAL:</b> |      |  |                   |            | <b>\$168,175.00</b> |

| PAYMENT INFORMATION |           |            |                      |
|---------------------|-----------|------------|----------------------|
| 1                   | AMOUNT:   | 168175.00  | POSTMARKED: N/A      |
|                     | TYPE:     | CHECK      | RECEIVED: 08/10/2015 |
|                     | CHECK NO: | 0080001149 |                      |
|                     | NAME:     |            |                      |

|         |
|---------|
| REMARKS |
|         |

This receipt was generated by the automated BLM Collections and Billing System and is a paper representation of a portion of the official electronic record contained therein.


  
 RECEIVED  
 BY: *R. Brown*

UNITED STATES  
DEPARTMENT OF THE INTERIOR  
BUREAU OF LAND MANAGEMENT

**CREDIT CARD PAYMENT**  
**For Mining Claim Maintenance Fee**

THIS IS A CHANGE OF ADDRESS

TELEPHONE SUBMISSION - ACCURACY OF THE BELOW INFORMATION IS THE RESPONSIBILITY OF THE CLAIMANT/OWNER

NAME Resolution Copper LLC.  
ADDRESS P.O. Box 1944  
CITY Superior STATE AZ ZIP 85173  
PHONE # \_\_\_\_\_

SEND RECEIPT TO  Above address

Other (Include Name and Mailing Address):

Dan Mead  
11280 N. Shadow Vista Pl.  
Tucson, AZ 85742

AMC NUMBER

430480

CLAIM/SITE NAME

Red Brick Placer  
(Placer)

1 # of Claim/Site

x 140.00 Each

\$1085.00 Total Charged DM (INITIALS)

RECEIPT # 3378411

DATE STAMP

RECEIVED  
B.L.M. AZ STATE OFFICE  
2015 AUG 27 A 11: 51  
PHOENIX, AZ

\*\*\*\*\* FOR OFFICIAL USE ONLY \*\*\*\*\*

DATE \_\_\_\_\_ INITIALS \_\_\_\_\_ VERIFIED \_\_\_\_\_

**United States Department of the Interior**  
**Bureau of Land Management**  
 LANDS/RECREATION & PLANNING  
 ONE N CENTRAL AVE  
 PHOENIX, AZ 85004 -2203  
 Phone: 602-417-9200

Receipt

No: 3378411

|   |  |
|---|--|
| <b>Transaction #:</b> 3476659   |  |
| <b>Date of Transaction:</b> 08/27/2015                                    |  |
| CUSTOMER:   |  |
| RESOLUTION COPPER MINING LLC<br>PO BOX 1944<br>SUPERIOR, AZ 85173-1944 US |  |

| LINE #        | QTY  | DESCRIPTION  | REMARKS                     | UNIT PRICE | TOTAL             |
|---------------|------|--|-----------------------------|------------|-------------------|
| 1             | 1.00 | LOCATABLE MINERALS / MINING CLAIMS-<br>NOT NEW-UNADJUD, ONE AUTH NO.<br>ONLY / MINING CLAIM MONEY RECEIVED<br>CASES: AMC430480/\$1085.00 | MAINT FEE<br>PYMNT - 1 2016 | - n/a -    | 1085.00           |
| <b>TOTAL:</b> |      |  |                             |            | <b>\$1,085.00</b> |

| PAYMENT INFORMATION   |               |  |                      |
|---|---------------|--|----------------------|
| NOTE: Items will appear on credit card statement as "Bureau of Land Mgmt CO". |               |  |                      |
| 1   | AMOUNT:       | 1085.00  | POSTMARKED: N/A      |
|   | TYPE:         | CREDIT CARD  | RECEIVED: 08/27/2015 |
|   | NAME:         | MEAD, DAN<br>11280 N SHADOW VISTA PL<br>TUCSON AZ 85742 US |                      |
|   | CARD NO:      | XXXXXXXXXXXX8255   | AUTH CODE: 094914    |
|   | NAME ON CARD: | DAN MEAD   |                      |
|   | EXPIRES:      | 05/2018  |                      |
|   | SIGNATURE:    |  |                      |

| REMARKS |
|---------|
|         |

This receipt was generated by the automated BLM Collections and Billing System and is a paper representation of a portion of the official electronic record contained therein.



Amc 60069

|        |        |        |
|--------|--------|--------|
| 405551 | 356865 | 347702 |
| 420864 | 356933 | 348024 |
| 426152 | 359395 | 312984 |
| 427059 | 362903 | 46919  |
| 406339 | 365450 | 45684  |
|        | 357097 | 316548 |
|        | 315168 | 355456 |
|        | 402476 | 355529 |
|        |        | 356180 |
|        |        | 356884 |

July 21, 2014

United States Department of Interior  
 BUREAU OF LAND MANAGEMENT  
 Arizona State Office  
 Records Section  
 One North Central  
 Suite 800  
 Phoenix, Arizona 85004


**NOTICE OF INTENT TO HOLD**  
**ANNUAL CLAIM MAINTENANCE FEES for 2014/2015.**  
**By RESOLUTION COPPER MINING LLC.**

To Whom It May Concern:

The Final Rule as published in the Federal Register implements provisions of the Interior Department and related agencies, *that a Statutorily Authorized Adjustment effective June 30, 2014 that requires an annual rental fee of \$155.00* for each unpatented mining claim and site located and held under the General Mining Law of 1872.

This will serve as notice that **RESOLUTION COPPER MINING LLC.**, a Delaware Corporation, whose address for purposes of this filing is **105 Magma Heights, Superior, Arizona 85273** intends to hold the mining claims and /or mill sites described in **Exhibit A** attached hereto for the assessment years **2014/2015**, by payment of the annual claim maintenance fee of \$155.00 per claim or site. Payment of **\$186,310.00** is made herewith for such assessment year for each of the unpatented lode claims and sites. The name, BLM serial number, book and page or index number of recording of the location notice is official records of Pinal County, Arizona, of which are set forth in **Exhibit A** attached hereto and by this reference incorporated herein.


Sincerely,

  
**Sterling Hundley**  
**Financial Operations Officer**  
**As Manager**  
**RESOLUTION COPPER COMPANY**  
**RESOLUTION COPPER MINING LLC.**

Telephone 520-689-3341

Cc: file

RECEIVED  
 PLM AZ STATE OFFICE  
 2014 JUL 29 A 9:26  
 PHOENIX, ARIZONA

ENTERED  
 JUL 30 2014  
 BY: 

# 3087378

**RESOLUTION COPPER MINING LLC  
NOTICE OF INTENT TO HOLD THE FOREGOING UNPATENTED MINING CLAIMS  
FOR THE YEARS 2014/2015**

| Name of Claim        | Book of Records | Page | G&SRB&M Section           | Township | Range | AMC   |
|----------------------|-----------------|------|---------------------------|----------|-------|-------|
| Red Brick 1 (Placer) | (160.ac) 38     | 262  | NW1/4 4                   | 2S       | 12E   | 60069 |
| Apex                 | 41              | 72   | SW1/4 25                  | 1S       | 12E   | 60083 |
| Ash No. 1            | 40              | 272  | SE 1/4 25                 | 1S       | 12E   | 60084 |
| Ash No. 6            | 40              | 276  | NE1/4NWV1/4 29            | 1S       | 13E   | 60085 |
| Ash No. 8            | 40              | 278  | NE1/4SE1/4SW1/4NW1/4 30   | 1S       | 13E   | 60086 |
| Ash No. 9            | 40              | 279  | NE1/4SE1/4 25             | 1S       | 12E   | 60087 |
| Ash No. 10           | 40              | 280  | NE1/4SE1/4 25             | 1S       | 12E   | 60088 |
| Ash No. 11           | 40              | 281  | NE1/4 25                  | 1S       | 12E   | 60089 |
| Ash No. 12           | 40              | 282  | NE1/4 25, NW1/4 30        | 1S       | 12E   | 60090 |
| Ash No. 13           | 40              | 283  | NW1/4NE1/4 30, NW1/4 29   | 1S       | 13E   | 60091 |
| Ash No. 14           | 40              | 284  | NW1/4 29                  | 1S       | 13E   | 60092 |
| Ash No. 15           | 40              | 285  | NW1/4NE1/4 29             | 1S       | 13E   | 60093 |
| Ash No. 16           | 42              | 179  | NW1/4NE1/4SE1/4SW1/4 25   | 1S       | 12E   | 60094 |
| Ash No. 17           | Dkt362          | 255  | NE1/4 29                  | 1S       | 13E   | 60095 |
| Ash No. 18           | Dkt362          | 256  | NW1/4NE1/4 29             | 1S       | 13E   | 60096 |
| Ash No. 19           | Dkt362          | 257  | NW1/4 29                  | 1S       | 13E   | 60097 |
| Ash No. 20           | Dkt362          | 258  | NW1/4 29                  | 1S       | 13E   | 60098 |
| Ash No. 21           | Dkt362          | 259  | NW1/4 29                  | 1S       | 13E   | 60099 |
| Ash No. 22           | Dkt362          | 260  | NW1/4NE1/4 30             | 1S       | 13E   | 60100 |
| Ash No. 23           | Dkt362          | 261  | NE1/4 30                  | 1S       | 13E   | 60101 |
| Ash No. 24           | Dkt362          | 262  | NW1/4NE1/4 30             | 1S       | 13E   | 60102 |
| Ash No. 25           | Dkt362          | 263  | NW1/4 30                  | 1S       | 13E   | 60103 |
| Ash No. 26           | Dkt362          | 264  | NE1/4 25                  | 1S       | 12E   | 60104 |
| Ash No. 27           | Dkt362          | 265  | NE1/4 25                  | 1S       | 12E   | 60105 |
| Ash No. 28           | Dkt362          | 266  | NE1/4 25                  | 1S       | 12E   | 60106 |
| Ash No. 29           | Dkt362          | 267  | NW1/4NE1/4 25             | 1S       | 12E   | 60107 |
| Russ No. 8           | Dkt687          | 360  | NW1/4 25                  | 1S       | 12E   | 60108 |
| Russ No. 9           | Dkt687          | 361  | NW1/4 25                  | 1S       | 12E   | 60109 |
| Russ No. 10          | Dkt687          | 362  | NW1/4 25                  | 1S       | 12E   | 60110 |
| Russ No. 11          | Dkt687          | 363  | NW1/4 25                  | 1S       | 12E   | 60111 |
| Russ No. 12          | Dkt687          | 364  | NW1/4NE1/4 25             | 1S       | 12E   | 60112 |
| Russ No. 13          | Dkt687          | 365  | NE1/4 26,SE1/4 23         | 1S       | 12E   | 60113 |
| Russ No. 14          | Dkt687          | 366  | NE1/4 26,SE1/4 23         | 1S       | 12E   | 60114 |
| Russ No. 15          | Dkt687          | 367  | NW1/425,NE1/426,SE1/423,S | 1S       | 12E   | 60115 |
| Russ No. 16          | Dkt687          | 368  | NW1/4 25,SW1/4 24         | 1S       | 12E   | 60116 |
| Russ No. 17A         | Dkt693          | 225  | NW1/4 25,SW1/4 24         | 1S       | 12E   | 60118 |
| Russ No. 18A         | Dkt693          | 226  | NW1/4 25,SW1/4 24         | 1S       | 12E   | 60117 |
| Russ No. 19A         | Dkt693          | 227  | NW1/4 25,SW1/4 24         | 1S       | 12E   | 60119 |
| Russ No. 20A         | Dkt693          | 228  | SE1/4SW1/4 24,NW1/4NE1/4  | 1S       | 12E   | 60120 |
| Russ No. 21          | Dkt687          | 373  | SE1/4 24,NE1/4 25         | 1S       | 12E   | 60121 |
| Russ No. 22          | Dkt687          | 374  | SE1/4 24,NE1/4 25         | 1S       | 12E   | 60122 |
| Russ No. 23          | Dkt687          | 375  | SE1/4 24,NE1/4 25         | 1S       | 12E   | 60123 |
| Russ No. 24          | Dkt687          | 376  | SE1/4 24,NE1/4 25         | 1S       | 12E   | 60124 |
| Black Foot No. 1     | F               | 351  | SW1/4SE1/4 25             | 1S       | 12E   | 60125 |
| Black Rock No. 1     | 41              | 73   | SW1/4 25                  | 1S       | 12E   | 60201 |
| Hard Rock N. 8       | H               | 461  | SE1/4 36                  | 1S       | 12E   | 60126 |
| Hard Rock No. 13     | 39              | 43   | SE/4 36                   | 1S       | 12E   | 60129 |

1  
2  
3  
4  
5  
6  
7  
8  
9  
10  
11  
12  
13  
14  
15  
16  
17  
18  
19  
20  
21  
22  
23  
24  
25  
26  
27  
28  
29  
30  
31  
32  
33  
34  
35  
36  
37  
38  
39  
40  
41  
42  
43  
44  
45  
46  
47

RECEIVED  
 CLM AZ STATE OFFICE

| Name of Claim    | Book of Records | Page  | G&SRB&M Section         | Township | Range | AMC   |     |
|------------------|-----------------|-------|-------------------------|----------|-------|-------|-----|
| Hard Rock No. 14 | 39              | 44    | SE1/4 36                | 1S       | 12E   | 60130 | 48  |
| Monarch No. 1    | F               | 354   | SE1/4SW1/4 36           | 1S       | 12E   | 60131 | 49  |
| Nadene           | 41              | 75    | SE1/4 36                | 1S       | 12E   | 60132 | 50  |
| Nadene No. 1     | 41              | 74    | SE1/4 36                | 1S       | 12E   | 60133 | 51  |
| Oak No. 9        | 34              | 69    | NW1/4SE1/4SW1/4         | 1S       | 13E   | 60136 | 52  |
| Oak No. 18       | 34              | 391   | SW1/4 32                | 1S       | 13E   | 60141 | 53  |
| Oak No. 19       | 34              | 392   | SW1/4 32                | 1S       | 13E   | 60142 | 54  |
| Oak No. 20       | 2002            | 66912 | SW1/4, 32               | 1S       | 13E   | 60143 | 55  |
| Oak No. 21       | 34              | 394   | SW1/4 32, SE1/4SW1/4 31 | 1S       | 13E   | 60144 | 56  |
| Oak No. 22       | 34              | 395   | SW1/432, SE1/4SW1/431   | 1S       | 13E   | 60145 | 57  |
| Oak No. 23       | 34              | 396   | SW1/432, SE1/4SW1/431   | 1S       | 13E   | 60146 | 58  |
| Oak No. 24       | 34              | 397   | SW1/431                 | 1S       | 12E   | 60147 | 59  |
| Oak No. 25       | 34              | 398   | SE1/436                 | 1S       | 12E   | 60148 | 60  |
| Oak No. 26       | 34              | 399   | SE1/436                 | 1S       | 12E   | 60149 | 61  |
| Oak No. 27       | 34              | 400   | SE1/436                 | 1S       | 12E   | 60150 | 62  |
| Pine No. 1       | Dkt717          | 441   | NW1/4SW1/436            | 1S       | 12E   | 60151 | 63  |
| Pine No. 2       | Dkt717          | 442   | NW1/4NE1/4SE1/4SW1/436  | 1S       | 12E   | 60152 | 64  |
| Pine No. 3       | Dkt717          | 443   | NE1/4SE1/436            | 1S       | 12E   | 60153 | 65  |
| Pine No. 4       | Dkt717          | 444   | NE1/4SE1/436            | 1S       | 12E   | 60154 | 66  |
| Pine No. 5       | Dkt717          | 445   | NE1/4SE1/436            | 1S       | 12E   | 60155 | 67  |
| Pine No. 6       | Dkt717          | 446   | NE1/4SE1/436            | 1S       | 12E   | 60156 | 68  |
| Pine No. 7       | Dkt717          | 447   | NE1/4SE1/436            | 1S       | 12E   | 60157 | 69  |
| Pine No. 8       | Dkt717          | 448   | NE1/436                 | 1S       | 12E   | 60158 | 70  |
| Pine No. 9       | Dkt717          | 449   | NE1/436                 | 1S       | 12E   | 60159 | 71  |
| Oak No. 33       | Dkt198          | 499   | NE1/429                 | 1S       | 13E   | 60160 | 72  |
| Oak No. 34       | Dkt198          | 500   | NE1/429                 | 1S       | 13E   | 60161 | 73  |
| Oak No. 35       | Dkt198          | 501   | NE1/429, NW1/428        | 1S       | 13E   | 60162 | 74  |
| Oak No. 36       | Dkt198          | 502   | NW1/428                 | 1S       | 13E   | 60163 | 75  |
| Oak No. 37       | Dkt198          | 503   | NW1/428                 | 1S       | 13E   | 60164 | 76  |
| Oak No. 38       | 2001            | 30896 | NW1/4SW1/428            | 1S       | 13E   | 60165 | 77  |
| Oak No. 39       | 2001            | 30889 | NW1/4SW1/428            | 1S       | 13E   | 60166 | 78  |
| Oak No. 41       | 2001            | 30893 | NE1/4SE1/429            | 1S       | 13E   | 60168 | 79  |
| Oak No. 42       | 2001            | 30895 | NE1/4SE1/429            | 1S       | 13E   | 60169 | 80  |
| Oak No. 43       | Dkt198          | 509   | SE1/429NE1/432          | 1S       | 13E   | 60170 | 81  |
| Oak No. 44       | Dkt198          | 510   | NE1/432                 | 1S       | 13E   | 60171 | 82  |
| Palace No. 1     | 41              | 71    | NW1/4SW1/425            | 1S       | 12E   | 60172 | 83  |
| Ace              | 2002            | 66913 | NE1/4, 1                | 2S       | 12E   | 60173 | 84  |
| Ace 1            | Dkt142          | 525   | NE1/41                  | 2S       | 12E   | 60174 | 85  |
| Ace 2            | Dkt142          | 526   | NE1/41                  | 2S       | 12E   | 60175 | 86  |
| Ace 3            | Dkt142          | 527   | NE1/4SE1/41             | 2S       | 12E   | 60176 | 87  |
| Ace 4            | Dkt142          | 528   | NE1/4SE1/41             | 2S       | 12E   | 60177 | 88  |
| Ace 5            | Dkt142          | 529   | NE1/4SE1/41             | 2S       | 12E   | 60178 | 89  |
| Ace 6            | Dkt142          | 530   | SE1/41                  | 2S       | 12E   | 60179 | 90  |
| Alto             | 2002            | 66914 | NW1/4, 1                | 2S       | 12E   | 60180 | 91  |
| Alto No. 1       | 2002            | 66915 | NW1/4, 1                | 2S       | 12E   | 60181 | 92  |
| Alto No. 2       | 2002            | 66916 | NW1/41                  | 2S       | 12E   | 60182 | 93  |
| Alto No. 3       | 2002            | 66917 | NW1/41                  | 2S       | 12E   | 60183 | 94  |
| Alto No. 4       | 39              | 615   | NW1/4SW1/41             | 2S       | 12E   | 60184 | 95  |
| Alto No. 5       | 39              | 616   | SW1/41                  | 2S       | 12E   | 60185 | 96  |
| Alto No. 7       | 39              | 618   | NW1/4NE1/4SE1/4SW1/41   | 2S       | 12E   | 60187 | 97  |
| Alto No. 8       | 2002            | 66918 | NW1/4, 1                | 2S       | 12E   | 60188 | 98  |
| Alto No. 9       | 2002            | 66919 | NW1/4, 1                | 2S       | 12E   | 60189 | 99  |
| Alto No. 10      | 2002            | 66920 | NW1/4, 1                | 2S       | 12E   | 60190 | 100 |

BLMAZ STATE OFFICE

| Name of Claim         | Book of Records | Page | G&SRB&M Section           | Township | Range | AMC   |     |
|-----------------------|-----------------|------|---------------------------|----------|-------|-------|-----|
| Alto No. 11           | 39              | 622  | NW1/4NE1/4I               | 2S       | 12E   | 60191 | 101 |
| Arizona               | 39              | 396  | SW1/42,NWV1/4II           | 2S       | 12E   | 60192 | 102 |
| Big Ledge             | 41              | 190  | NE1/4SE1/42               | 2S       | 12E   | 60193 | 103 |
| Wes No. 1             | Dkt711          | 280  | NW1/426                   | 1S       | 12E   | 60195 | 104 |
| Wes No.2              | Dkt711          | 281  | NW1/4NE1/426              | 1S       | 12E   | 60196 | 105 |
| Brooklyn              | 40              | 36   | SE1/42                    | 2S       | 12E   | 60197 | 106 |
| Chicago               | 39              | 399  | SW1/42                    | 2S       | 12E   | 60198 | 107 |
| Gardner               | 46              | 20   | NW1/4SW1/42,NE1/4SE1/43   | 2S       | 12E   | 60199 | 108 |
| Gussie                | 34              | 184  | NW1/4SW1/42               | 2S       | 12E   | 60200 | 109 |
| Hard Rock No. 2       | 41              | 193  | NE1/42                    | 2S       | 12E   | 60203 | 110 |
| Hard Rock No. 6       | H               | 457  | SW1/41,NE1/4SE1/42        | 2S       | 12E   | 60204 | 111 |
| Hard Rock No. 7       | H               | 460  | NE1/42                    | 2S       | 12E   | 60205 | 112 |
| Hard Rock No. 11      | 36              | 60   | NW1/4SW1/41,NE1/4SE1/42   | 2S       | 12E   | 60206 | 113 |
| Hard Rock No. 12      | 36              | 61   | NE1/42,NW1/41             | 2S       | 12E   | 60207 | 114 |
| Horn Silver           | 41              | 191  | NE1/42                    | 2S       | 12E   | 60208 | 115 |
| Horn Silver No. 1     | 41              | 195  | NE1/42                    | 2S       | 12E   | 60209 | 116 |
| Jane                  | 41              | 192  | NE1/42                    | 2S       | 12E   | 60210 | 117 |
| Johnnie (Little)      | 34              | 185  | NW1/42,NE1/4 3            | 2S       | 12E   | 60211 | 118 |
| Katie                 | 246             | 21   | NW1/42,NE1/4 3            | 2S       | 12E   | 60212 | 119 |
| Legal-Tender          | 41              | 189  | NE1/4NW1/4 2              | 2S       | 12E   | 60213 | 120 |
| Libbie amended #2     | 34              | 186  | SW1/4 2                   | 2S       | 12E   | 60214 | 121 |
| Libbie No.1           | 34              | 187  | SW1/4 2                   | 2S       | 12E   | 60215 | 122 |
| Libbie No. 2          | 34              | 188  | SW1/4 2                   | 2S       | 12E   | 60216 | 123 |
| Maggie                | 39              | 397  | NW1/4 2                   | 2S       | 12E   | 60218 | 124 |
| Michigan              | 39              | 400  | SW1/4 2                   | 2S       | 12E   | 60219 | 125 |
| New York              | 40              | 35   | SE1/4 2                   | 2S       | 12E   | 60220 | 126 |
| Rube                  | 34              | 189  | SW1/4 2                   | 2S       | 12E   | 60221 | 127 |
| Ruby                  | 34              | 190  | NW1/4SW1/4 2              | 2S       | 12E   | 60222 | 128 |
| Sallie                | 34              | 195  | NW1/42,NE1/4 3            | 2S       | 12E   | 60223 | 129 |
| Apache Leap           | 26              | 353  | SW1/41,SE1/4 2            | 2S       | 12E   | 60224 | 130 |
| Cobre Verde           | 39              | 213  | NW1/4NE1/4 11             | 2S       | 12E   | 60225 | 131 |
| Cobre Verde No.1      | 1/AM/MI         | 252  | NW1/4NE1/4 11             | 2S       | 12E   | 60226 | 132 |
| Connecting Link       | 1/AM/MI         | 313  | SW1/41,NW1/4NE1/4 12      | 2S       | 12E   | 60227 | 133 |
| Connecting Link No.   | 1/AM/MI         | 204  | NW1/4NE1/4 11             | 2S       | 12E   | 60228 | 134 |
| Connecting Link No.   | 1/AM/MI         | 205  | NE1/4 11,SE1/4 2          | 2S       | 12E   | 60229 | 135 |
| Connecting Link No.   | 1/AM/MI         | 206  | NE1/4 11,SE1/4 2          | 2S       | 12E   | 60230 | 136 |
| Connecting Link No.   | 1/AM/MI         | 207  | NE1/4 11,NW1/4 12,SE1/4 2 | 2S       | 12E   | 60231 | 137 |
| Dacite No. 12         | 39              | 69   | SE1/412                   | 2S       | 12E   | 60238 | 138 |
| Dacite No. 13         | 39              | 70   | SW1/47                    | 2S       | 13E   | 60239 | 139 |
| San Juan              | D               | 42   | SE1/4SW1/42               | 2S       | 12E   | 60244 | 140 |
| South Syndicate No. 1 | 40              | 256  | SE1/41                    | 2S       | 12E   | 60245 | 141 |
| South Syndicate No. 2 | 40              | 259  | SE1/41                    | 2S       | 12E   | 60246 | 142 |
| South Syndicate No. 3 | 40              | 260  | SE1/41                    | 2S       | 12E   | 60247 | 143 |
| South Syndicate No. 4 | 40              | 261  | SE1/41                    | 2S       | 12E   | 60248 | 144 |
| South Syndicate No. 5 | 40              | 262  | SW1/46                    | 2S       | 13E   | 60249 | 145 |
| Sun #2                | DktS09          | 313  | NW1/4NE1/432              | 1S       | 13E   | 60250 | 146 |
| Sun #3                | Dkt509          | 314  | NE1/432                   | 1S       | 13E   | 60251 | 147 |
| Sun #4                | Dkt509          | 315  | NW1/4NE1/4SW1/4SE1/432    | 1S       | 13E   | 60252 | 148 |
| Sun #5                | Dkt509          | 316  | NE1/42                    | 1S       | 13E   | 60253 | 149 |
| Sun #6                | Dkt509          | 317  | SW1/4SE1/432              | 1S       | 13E   | 60254 | 150 |
| Sun #7                | Dkt509          | 318  | SE1/432                   | 1S       | 13E   | 60255 | 151 |
| Sun #8                | Dkt509          | 319  | SW1/4SE1/432              | 1S       | 13E   | 60256 | 152 |
| Sun #9                | DktS09          | 320  | SE1/432                   | 1S       | 13E   | 60257 | 153 |

RESERVE OFFICE  
STATE OF ARIZONA

| Name of Claim | Book of Records | Page | G&SRB&M Section         | Township | Range | AMC   |
|---------------|-----------------|------|-------------------------|----------|-------|-------|
| Sun #10       | Dkt509          | 321  | SW1/4SE1/432            | 1S       | 13E   | 60258 |
| Sun #11       | Dkt 509         | 322  | SE1/432                 | 1S       | 13E   | 60259 |
| Sun #12       | Dkt509          | 323  | SW1/4SE1/432            | 1S       | 13E   | 60260 |
| Sun #13       | Dkt509          | 324  | SE1/42                  | 1S       | 13E   | 60261 |
| Sun #14       | Dkt509          | 325  | NW1/46                  | 2S       | 13E   | 60262 |
| Sun #15       | Dkt509          | 326  | NW1/4NE1/46             | 2S       | 13E   | 60263 |
| Sun #16       | Dkt509          | 327  | NW1/46                  | 2S       | 13E   | 60264 |
| Sun #17       | Dkt509          | 328  | NW1/4NE1/46             | 2S       | 13E   | 60265 |
| Sun #18       | Dkt509          | 329  | NW1/46                  | 2S       | 13E   | 60266 |
| Sun #19       | Dkt509          | 330  | NW1/4NE1/46             | 2S       | 13E   | 60267 |
| Sun #20       | Dkt509          | 331  | NW1/46                  | 2S       | 13E   | 60268 |
| Sun #21       | Dkt509          | 332  | NW1/4NE1/46             | 2S       | 13E   | 60269 |
| Sun #22       | Dkt509          | 333  | NW1/4SW1/46             | 2S       | 13E   | 60270 |
| Sun #23       | Dkt509          | 334  | NW1/4NE1/4SE1/4SW1/46   | 2S       | 13E   | 60271 |
| Sun #24       | Dkt509          | 335  | SW1/46                  | 2S       | 13E   | 60272 |
| Sun #25       | Dkt509          | 336  | SW1/4SE1/46             | 2S       | 13E   | 60273 |
| Sun #26       | Dkt509          | 337  | SW1/46                  | 2S       | 13E   | 60274 |
| Sun #27       | Dkt509          | 338  | SW1/4SE1/46             | 2S       | 13E   | 60275 |
| Sun #28       | Dkt509          | 339  | SW1/4SE1/46             | 2S       | 13E   | 60276 |
| Sun #29       | Dkt509          | 340  | SE1/46                  | 2S       | 13E   | 60277 |
| Sun #30       | Dkt509          | 341  | SE1/46                  | 2S       | 13E   | 60278 |
| Sun #31       | Dkt509          | 342  | SE1/46                  | 2S       | 13E   | 60279 |
| Sun #32       | Dkt509          | 343  | SE1/4NE1/46             | 2S       | 13E   | 60280 |
| Sun #33       | Dkt509          | 344  | NE1/46                  | 2S       | 13E   | 60281 |
| Sun #34       | Dkt509          | 345  | NE1/46                  | 2S       | 13E   | 60282 |
| Sun #35       | Dkt509          | 346  | NE1/46                  | 2S       | 13E   | 60283 |
| Sun #36       | Dkt509          | 347  | NE1/46                  | 2S       | 13E   | 60284 |
| Sun #37       | Dkt509          | 348  | SE1/432,SW1/433         | 1S       | 13E   | 60285 |
| Sun #38       | Dkt509          | 349  | SE1/42,SW1/433          | 1S       | 13E   | 60286 |
| Sun #40       | Dkt509          | 351  | SW1/4SE1/433            | 1S       | 13E   | 60288 |
| Sun #41       | Dkt509          | 352  | SW1/4SE1/433            | 1S       | 13E   | 60289 |
| Sun #44       | Dkt509          | 355  | SE1/433                 | 1S       | 13E   | 60290 |
| Sun #45       | Dkt509          | 356  | SE1/433                 | 1S       | 13E   | 60291 |
| Sun #48       | Dkt509          | 359  | SE1/433,SW1/434         | 1S       | 13E   | 60292 |
| Sun #49       | Dkt509          | 360  | SE1/433,SW1/434         | 1S       | 13E   | 60293 |
| Sun #52       | Dkt509          | 363  | NW1/428                 | 1S       | 13E   | 60294 |
| Sun #53       | Dkt509          | 364  | NW1/428                 | 1S       | 13E   | 60295 |
| Sun #54       | Dkt509          | 365  | NW/4NE1/428             | 1S       | 13E   | 60296 |
| Sun #55       | Dkt509          | 366  | NE1/428                 | 1S       | 13E   | 60297 |
| Sun #56       | Dkt509          | 367  | NE1/428                 | 1S       | 13E   | 60298 |
| Sun #57       | Dkt509          | 368  | NE1/428                 | 1S       | 13E   | 60299 |
| Sun #58       | Dkt509          | 369  | NE1/428,NW1/427         | 1S       | 13E   | 60300 |
| Sun #59       | Dkt509          | 370  | NW1/427                 | 1S       | 13E   | 60301 |
| Sun #60       | Dkt509          | 371  | NW1/427                 | 1S       | 13E   | 60302 |
| Sun #61       | Dkt509          | 372  | NW1/427                 | 1S       | 13E   | 60303 |
| Sun #62       | 2001            | 898  | SW1/4NW1/428            | 1S       | 13E   | 60304 |
| Sun #63       | 2001            | 900  | SW1/4NW1/428            | 1S       | 13E   | 60305 |
| Sun #64       | 2001            | 902  | SE1/4SW1/4NW1/4NE1/428  | 1S       | 13E   | 60306 |
| Sun #65       | 2001            | 904  | SE1/4NE1/428            | 1S       | 13E   | 60307 |
| Sun #66       | 2001            | 905  | SE1/4NE1/428            | 1S       | 13E   | 60308 |
| Sun #67       | 2001            | 906  | SE1/4NE1/428            | 1S       | 13E   | 60309 |
| Sun #68       | Dkt509          | 379  | SE1/4NE1/428,SW1/4NW1/4 | 1S       | 13E   | 60310 |
| Sun #69       | Dkt509          | 380  | SW1/4NW1/427            | 1S       | 13E   | 60311 |

154  
155  
156  
157  
158  
159  
160  
161  
162  
163  
164  
165  
166  
167  
168  
169  
170  
171  
172  
173  
174  
175  
176  
177  
178  
179  
180  
181  
182  
183  
184  
185  
186  
187  
188  
189  
190  
191  
192  
193  
194  
195  
196  
197  
198  
199  
200  
201  
202  
203  
204  
205  
206

STATE OFFICE

Exhibit A

| Name of Claim         | Book of Records | Page | G&SRB&M Section        | Township | Range | AMC    |
|-----------------------|-----------------|------|------------------------|----------|-------|--------|
| Sun #70               | Dkt509          | 381  | SW1/4NW1/427           | 1S       | 13E   | 60312  |
| Sun #71               | Dkt509          | 382  | SW1/4NW1/427           | 1S       | 13E   | 60313  |
| Sun #42A              | Dkt736          | 743  | SW1/4SE1/433           | 1S       | 13E   | 60314  |
| Sun #46 A             | Dkt736          | 744  | SE1/433                | 1S       | 13E   | 60315  |
| Sun #50A              | Dkt736          | 745  | SE1/433,SW1/434        | 1S       | 13E   | 60316  |
| Annex                 | 38              | 118  | NW1/4I,NE1/4II         | 2S       | 12E   | 60362  |
| Apes                  | 38              | 117  | NW1/412,NE1/411        | 2S       | 12E   | 60363  |
| Broken Hill No. 1     | 38              | 157  | SW1/4SE1/411           | 2S       | 12E   | 60364  |
| CobreVerdeNo.2        | 1/AM/MI         | 253  | NW1/4NE1/411           | 2S       | 12E   | 60365  |
| CobreVerdeNo.3        | 20              | 605  | SE1/4SW1/4NW1/4NE1/411 | 2S       | 12E   | 60366  |
| Copper Bell           | 38              | 116  | NW1/412                | 2S       | 12E   | 60367  |
| Illinois              | 1/AM/MI         | 265  | NE1/411                | 2S       | 12E   | 60389  |
| Indiana               | F               | 572  | NE1/411                | 2S       | 12E   | 60390  |
| Iowa                  | F               | 573  | NE1/411                | 2S       | 12E   | 60391  |
| Lead Hill             | 21              | 272  | NE1/4SE1/411           | 2S       | 12E   | 60392  |
| South Syndicate No. 6 | 40              | 263  | SE1/4I,NE1/412         | 2S       | 12E   | 60394  |
| South Syndicate No. 7 | 40              | 264  | NW1/47                 | 2S       | 13E   | 60395  |
| South Syndicate No. 8 | 40              | 265  | NW1/47                 | 2S       | 13E   | 60396  |
| South Syndicate No. 9 | 40              | 266  | NW1/4NE1/47,SW1/46     | 2S       | 13E   | 60397  |
| South Syndicate No.   | 40              | 267  | NW1/4SW1/47            | 2S       | 13E   | 60398  |
| South Syndicate No.   | 40              | 268  | NW1/4NE1/4SE1/4SW1/47  | 2S       | 13E   | 60399  |
| South Syndicate No.   | 40              | 269  | NW1/4NE1/4SE1/47       | 2S       | 13E   | 60400  |
| Touch Not No.2        | 1/AM/MI         | 315  | NE1/4SE1/412           | 2S       | 12E   | 60401  |
| Extension No. 1A      | 968             | 22   | SW1/47                 | 2S       | 13E   | 60402  |
| Extension No. 2       | 40              | 410  | SW1/4SE1/47            | 2S       | 13E   | 60403  |
| Extension No. 3       | 40              | 411  | NE1/47                 | 2S       | 13E   | 60404  |
| Extension No. 4       | 40              | 409  | SW1/4,7,NW1/418        | 2S       | 13E   | 60405  |
| Extension No. 5       | 40              | 412  | SW1/47,NW1/418         | 2S       | 13E   | 60406  |
| Extension No. 6       | 40              | 413  | SW1/47,NW1/4NE1/418    | 2S       | 13E   | 60407  |
| Extension No. 7       | 40              | 414  | SW1/4SE1/4NE1/418      | 2S       | 13E   | 60408  |
| Extension No. 8       | 40              | 415  | SW1/47,NE1/418         | 2S       | 13E   | 60409  |
| Extension No. 31      | 610             | 71   | SE1/47,NE1/418         | 2S       | 13E   | 60433  |
| Extension No. 32      | 610             | 72   | SE1/47                 | 2S       | 13E   | 60434  |
| Extension No. 33      | 610             | 73   | SE1/4NE1/47            | 2S       | 13E   | 60435  |
| Extension No. 34      | 610             | 74   | SE1/4NE1/47            | 2S       | 13E   | 60436  |
| Extension No. 35      | 610             | 75   | NE1/47                 | 2S       | 13E   | 60437  |
| Extension No. 36      | 610             | 76   | NE1/47                 | 2S       | 13E   | 60438  |
| Extension No. 37      | 610             | 77   | NE1/47                 | 2S       | 13E   | 60439  |
| Extension No. 38      | 610             | 78   | NE1/47                 | 2S       | 13E   | 60440  |
| Extension No. 39      | 610             | 79   | NE1/47,SE1/46          | 2S       | 13E   | 60441  |
| Extension No. 40      | 610             | 80   | NE1/47,SE1/46          | 2S       | 13E   | 60442  |
| Extension No. 41      | 610             | 81   | NE1/47,SE1/46          | 2S       | 13E   | 60443  |
| Oak No. 45            | Dkt566          | 177  | NW1/429                | 1S       | 13E   | 60452  |
| Broken Hill No. 2     | 38              | 155  | SE1/4SW1/4NW1/411      | 2S       | 12E   | 60453  |
| Eric #1               | 1997-029460     | 1    | NE1/422 & NW1/423      | 1S       | 13E   | 347702 |
| Eric #2               | 1997-029461     | 1    | NE1/422                | 1S       | 13E   | 347703 |
| Eric #3               | 1997-029462     | 1    | NW1/422&NE1/422        | 1S       | 13E   | 347704 |
| Eric #4               | 1997-029463     | 1    | NW1/422                | 1S       | 13E   | 347705 |
| Eric #5               | 1997-029464     | 1    | NE1/421                | 1S       | 13E   | 347706 |
| Eric #6               | 1997-029465     | 1    | NW1/421 & NE1/421      | 1S       | 13E   | 347707 |
| Eric #7               | 1997-029466     | 1    | NW1/421                | 1S       | 13E   | 347708 |
| Eric #8               | 1997-029467     | 1    | NE1/420 & NW1/421      | 1S       | 13E   | 347709 |
| Eric #9               | 1997-029468     | 1    | NE1/420                | 1S       | 13E   | 347710 |

207 -  
208  
209  
210  
211 -  
212 -  
213  
214  
215  
216  
217 -  
218 -  
219  
220  
221 -  
222 -  
223  
224  
225  
226  
227  
228  
229  
230  
231  
232  
233  
234  
235  
236  
237 -  
238 -  
239  
240  
241  
242  
243  
244  
245  
246  
247  
248  
249  
250  
251  
252  
253  
254  
255  
256  
257  
258  
259

| Name of Claim | Book of Records | Page | G&SRB&M Section  | Township | Range | AMC    |     |
|---------------|-----------------|------|--|----------|-------|--------|-----|
| Eric #10      | 1997-029469     | 1    | SE $\frac{1}{4}$ 17  | 1S       | 13E   | 347711 | 260 |
| Eric #11      | 1997-029470     | 1    | SE $\frac{1}{4}$ 17&SW $\frac{1}{4}$ 16                                      | 1S       | 13E   | 374412 | 261 |
| Eric #12      | 1997-029471     | 1    | SW $\frac{1}{4}$ 16  | 1S       | 13E   | 347713 | 262 |
| Eric #13      | 1997-029472     | 1    | SW $\frac{1}{4}$ 16 & SE $\frac{1}{4}$ 16                                    | 1S       | 13E   | 347714 | 263 |
| Eric #14      | 1997-029473     | 1    | SE $\frac{1}{4}$ 16  | 1S       | 13E   | 347715 | 264 |
| Eric #15      | 1997-029474     | 1    | SW $\frac{1}{4}$ 15  | 1S       | 13E   | 347716 | 265 |
| Eric #16      | 1997-029475     | 1    | SW $\frac{1}{4}$ 15&S $\frac{1}{4}$ 15                                       | 1S       | 13E   | 347717 | 266 |
| Eric #17      | 1997-029476     | 1    | SW $\frac{1}{4}$ 15  | 1S       | 13E   | 347718 | 267 |
| Eric #18      | 1997-029477     | 1    | SE $\frac{1}{4}$ 15&SW $\frac{1}{4}$ 14                                      | 1S       | 13E   | 347719 | 268 |
| Eric #19      | 1997-029478     | 1    | SW $\frac{1}{4}$ 14  | 1S       | 13E   | 347720 | 269 |
| Eric #20      | 1997-029479     | 1    | SW $\frac{1}{4}$ 14  | 1S       | 13E   | 347721 | 270 |
| Eric #21      | 1997-029480     | 1    | SW $\frac{1}{4}$ 14  | 1S       | 13E   | 347722 | 271 |
| Eric #22      | 1997-029481     | 1    | SW $\frac{1}{4}$ 14  | 1S       | 13E   | 347723 | 272 |
| Eric #23      | 1997-029482     | 1    | SW $\frac{1}{4}$ 14  | 1S       | 13E   | 347724 | 273 |
| Eric #24      | 1997-029483     | 1    | SW $\frac{1}{4}$ 14&SE $\frac{1}{4}$ 15                                      | 1S       | 13E   | 347725 | 274 |
| Eric #25      | 1997-029484     | 1    | SE $\frac{1}{4}$ 15  | 1S       | 13E   | 347726 | 275 |
| Eric #26      | 1997-029485     | 1    | SE $\frac{1}{4}$ 15  | 1S       | 13E   | 347727 | 276 |
| Eric #27      | 1997-029486     | 1    | SE $\frac{1}{4}$ 15  | 1S       | 13E   | 347728 | 277 |
| Eric #28      | 1997-029487     | 1    | SE $\frac{1}{4}$ 15&SW $\frac{1}{4}$ 15                                      | 1S       | 13E   | 347729 | 278 |
| Eric #29      | 1997-029488     | 1    | SW $\frac{1}{4}$ 15  | 1S       | 13E   | 347730 | 279 |
| Eric #30      | 1997-029489     | 1    | SW $\frac{1}{4}$ 15  | 1S       | 13E   | 347731 | 280 |
| Eric #31      | 1997-029490     | 1    | SW $\frac{1}{4}$ 15  | 1S       | 13E   | 347732 | 281 |
| Eric #32      | 1997-029491     | 1    | SW $\frac{1}{4}$ 15  | 1S       | 13E   | 347733 | 282 |
| Eric #33      | 1997-029492     | 1    | SW $\frac{1}{4}$ 16  | 1S       | 13E   | 347734 | 283 |
| Eric #34      | 1997-029493     | 1    | SE $\frac{1}{4}$ 16  | 1S       | 13E   | 347735 | 284 |
| Eric #35      | 1997-029494     | 1    | SW $\frac{1}{4}$ 16 & SE $\frac{1}{4}$ 16                                    | 1S       | 13E   | 347736 | 285 |
| Eric #36      | 1997-029495     | 1    | SW $\frac{1}{4}$ 16  | 1S       | 13E   | 347737 | 286 |
| Eric #37      | 1997-029496     | 1    | SE $\frac{1}{4}$ 17 & SW $\frac{1}{4}$ 16                                    | 1S       | 13E   | 347738 | 287 |
| Eric #38      | 1997-029497     | 1    | SE $\frac{1}{4}$ 17  | 1S       | 13E   | 347739 | 288 |
| Eric #39      | 1997-029498     | 1    | SE $\frac{1}{4}$ 17  | 1S       | 13E   | 347740 | 289 |
| Eric #40      | 1997-029499     | 1    | SE $\frac{1}{4}$ 17 & SW $\frac{1}{4}$ 16                                    | 1S       | 13E   | 347741 | 290 |
| Eric #41      | 1997-029500     | 1    | SW $\frac{1}{4}$ 16  | 1S       | 13E   | 347742 | 291 |
| Eric #42      | 1997-029501     | 1    | SW $\frac{1}{4}$ 16&SE $\frac{1}{4}$ 16                                      | 1S       | 13E   | 347743 | 292 |
| Eric #43      | 1997-029502     | 1    | SE $\frac{1}{4}$ 16  | 1S       | 13E   | 347744 | 293 |
| Eric #44      | 1997-029503     | 1    | NE $\frac{1}{4}$ 16&SE $\frac{1}{4}$ 16                                      | 1S       | 13E   | 347745 | 294 |
| Eric #45      | 1997-029504     | 1    | SW $\frac{1}{4}$ 16&SE $\frac{1}{4}$ 16                                      | 1S       | 13E   | 347746 | 295 |
| Eric #46      | 1997-029505     | 1    | SW $\frac{1}{4}$ 16  | 1S       | 13E   | 347747 | 296 |
| Eric #47      | 1997-029506     | 1    | SE $\frac{1}{4}$ 17&SW $\frac{1}{4}$ 16                                      | 1S       | 13E   | 347748 | 297 |
| Eric #48      | 1997-029507     | 1    | SE $\frac{1}{4}$ 17  | 1S       | 13E   | 347749 | 298 |
| Eric #49      | 1997-029508     | 1    | NE $\frac{1}{4}$ 17&SE $\frac{1}{4}$ 17                                      | 1S       | 13E   | 347750 | 299 |
| Eric #50      | 1997-029509     | 1    | NE $\frac{1}{4}$ 17,SE $\frac{1}{4}$ 17,NW $\frac{1}{4}$ 16,S                | 1S       | 13E   | 347751 | 300 |
| Eric #51      | 1997-029510     | 1    | NW $\frac{1}{4}$ 16 & SW $\frac{1}{4}$ 16                                    | 1S       | 13E   | 347752 | 301 |
| Eric #52      | 1997-029511     | 1    | NE $\frac{1}{4}$ 16,NW $\frac{1}{4}$ 16,SE $\frac{1}{4}$ 16,SW $\frac{1}{4}$ | 1S       | 13E   | 347753 | 302 |
| Eric #53      | 1997-029512     | 1    | NW $\frac{1}{4}$ 16&NE $\frac{1}{4}$ 16                                      | 1S       | 13E   | 347754 | 303 |
| Eric #54      | 1997-029513     | 1    | NW $\frac{1}{4}$ 16  | 1S       | 13E   | 347755 | 304 |
| Eric #55      | 1997-029514     | 1    | NE $\frac{1}{4}$ 17&NW $\frac{1}{4}$ 16                                      | 1S       | 13E   | 347756 | 305 |
| Eric #56      | 1997-029515     | 1    | NE $\frac{1}{4}$ 17  | 1S       | 13E   | 347757 | 306 |
| Eric #57      | 1997-029516     | 1    | NE $\frac{1}{4}$ 16&SE $\frac{1}{4}$ 16                                      | 1S       | 13E   | 347758 | 307 |
| Eric #58      | 1997-029517     | 1    | NE $\frac{1}{4}$ 16&SE $\frac{1}{4}$ 16                                      | 1S       | 13E   | 347759 | 308 |
| Eric #59      | 1997-029518     | 1    | NW $\frac{1}{4}$ 15&SW $\frac{1}{4}$ 15                                      | 1S       | 13E   | 347760 | 309 |
| Eric #60      | 1997-029519     | 1    | SW $\frac{1}{4}$ 15&NW $\frac{1}{4}$ 15                                      | 1S       | 13E   | 347761 | 310 |
| Eric #61      | 1997-029520     | 1    | NW $\frac{1}{4}$ 15&SW $\frac{1}{4}$ 15                                      | 1S       | 13E   | 347762 | 311 |
| Eric #62      | 1997-029521     | 1    | NW $\frac{1}{4}$ 15&SW $\frac{1}{4}$ 15                                      | 1S       | 13E   | 347763 | 312 |

RECEIVED  
 COUNTY CLERK  
 ARIZONA  
 2017 JUN 23 10:54 AM

Exhibit A

| Name of Claim | Book of Records | Page | G&SRB&M Section         | Township | Range | AMC    |
|---------------|-----------------|------|-------------------------|----------|-------|--------|
| Eric #63      | 1997-029522     | 1    | NW¼15,SW¼15,SE¼15,NE¼15 | 1S       | 13E   | 347764 |
| Eric #64      | 1997-029523     | 1    | NE¼15&SE¼15             | 1S       | 13E   | 347765 |
| Eric #65      | 1997-029524     | 1    | NE¼15&SE¼15             | 1S       | 13E   | 347766 |
| Eric #66      | 1997-029525     | 1    | NE¼15&SE¼15             | 1S       | 13E   | 347767 |
| Eric #67      | 1997-029526     | 1    | NE¼15,SE¼15,NW¼14,SW¼14 | 1S       | 13E   | 347768 |
| Eric #68      | 1997-029527     | 1    | SW¼14 & NW¼14           | 1S       | 13E   | 347769 |
| Eric #69      | 1997-029528     | 1    | SW¼14&NW¼14             | 1S       | 13E   | 347770 |
| Eric #70      | 1997-029529     | 1    | SW¼14&NW¼14             | 1S       | 13E   | 347771 |
| Eric #71      | 1997-029530     | 1    | SW¼14&NW¼14             | 1S       | 13E   | 347772 |
| Eric #72      | 1997-029531     | 1    | SW¼14 & NW¼14           | 1S       | 13E   | 347773 |
| Eric #73      | 1997-029532     | 1    | NE¼14                   | 1S       | 13E   | 347774 |
| Eric #74      | 1997-029533     | 1    | NE¼14                   | 1S       | 13E   | 347775 |
| Eric #75      | 1997-029534     | 1    | NW¼14&NE¼14             | 1S       | 13E   | 347776 |
| Eric #76      | 1997-029535     | 1    | NW¼14                   | 1S       | 13E   | 347777 |
| Eric #77      | 1997-029536     | 1    | NW¼14                   | 1S       | 13E   | 347778 |
| Eric #78      | 1997-029537     | 1    | NW¼14                   | 1S       | 13E   | 347779 |
| Eric #79      | 1997-029538     | 1    | NW¼14                   | 1S       | 13E   | 347780 |
| Eric #80      | 1997-029539     | 1    | NE¼15&NW¼14             | 1S       | 13E   | 347781 |
| Eric #81      | 1997-029540     | 1    | NE¼15                   | 1S       | 13E   | 347782 |
| Eric #82      | 1997-029541     | 1    | NE¼15                   | 1S       | 13E   | 347783 |
| Eric #83      | 1997-029542     | 1    | NE¼15                   | 1S       | 13E   | 347784 |
| Eric #84      | 1997-029543     | 1    | NW¼15&NE¼15             | 1S       | 13E   | 347785 |
| Eric #85      | 1997-029544     | 1    | NW¼15                   | 1S       | 13E   | 347786 |
| Eric #86      | 1997-029545     | 1    | NW¼15                   | 1S       | 13E   | 347787 |
| Eric #87      | 1997-029546     | 1    | NW¼15                   | 1S       | 13E   | 347788 |
| Eric #88      | 1997-029547     | 1    | NW¼15                   | 1S       | 13E   | 347789 |
| Eric #89      | 1997-029548     | 1    | NE¼16                   | 1S       | 13E   | 347790 |
| Eric #90      | 1997-029549     | 1    | NE¼16                   | 1S       | 13E   | 347791 |
| Eric #91      | 1997-029550     | 1    | NE¼16                   | 1S       | 13E   | 347792 |
| Eric #92      | 1997-029551     | 1    | NW¼16 & NE¼16           | 1S       | 13E   | 347793 |
| Eric #93      | 1997-029552     | 1    | NW¼16                   | 1S       | 13E   | 347794 |
| Eric #94      | 1997-029553     | 1    | NE¼17&NW¼16             | 1S       | 13E   | 347795 |
| Eric #95      | 1997-029554     | 1    | NE¼17                   | 1S       | 13E   | 347796 |
| Eric #97      | 1997-029555     | 1    | NE¼17                   | 1S       | 13E   | 347797 |
| Eric #98      | 1997-029556     | 1    | NE¼17                   | 1S       | 13E   | 347798 |
| Eric #99      | 1997-029557     | 1    | NE¼17&NW¼16             | 1S       | 13E   | 347799 |
| Eric #100     | 1997-029558     | 1    | NW¼16                   | 1S       | 13E   | 347800 |
| Eric #101     | 1997-029559     | 1    | NW¼16&NE¼16             | 1S       | 13E   | 347801 |
| Eric #102     | 1997-029560     | 1    | NW¼16,NE¼16,SW¼9,SE¼9   | 1S       | 13E   | 347802 |
| Eric #103     | 1997-029561     | 1    | NW¼16 & SW¼9            | 1S       | 13E   | 347803 |
| Eric #104     | 1997-029562     | 1    | SE¼8,NE¼17,SW¼9,        | 1S       | 13E   | 347804 |
| Eric #105     | 1997-029563     | 1    | SE¼8&NE¼17              | 1S       | 13E   | 347805 |
| Eric #106     | 1997-029564     | 1    | SE¼8                    | 1S       | 13E   | 347806 |
| Eric #107     | 1997-029565     | 1    | SE¼8 & SW¼9             | 1S       | 13E   | 347807 |
| Eric #108     | 1997-029566     | 1    | SW¼9                    | 1S       | 13E   | 347808 |
| Eric #109     | 1997-029567     | 1    | SW¼9 & SE¼9             | 1S       | 13E   | 347809 |
| Eric #110     | 1997-029568     | 1    | SW¼9 & SE¼9             | 1S       | 13E   | 347810 |
| Eric #111     | 1997-029569     | 1    | SW¼9                    | 1S       | 13E   | 347811 |
| Eric #112     | 1997-029570     | 1    | SE¼8 & SW¼9             | 1S       | 13E   | 347812 |
| Eric #113     | 1997-029571     | 1    | SE¼8                    | 1S       | 13E   | 347813 |
| Eric #114     | 1997-029572     | 1    | SW¼8,SE¼8,NW¼17,NE¼17   | 1S       | 13E   | 347814 |
| Eric #115     | 1997-029573     | 1    | NE¼8,SE¼8,NW¼8,SW¼8     | 1S       | 13E   | 347815 |
| Eric #116     | 1997-029574     | 1    | SE¼8                    | 1S       | 13E   | 347816 |

313  
314  
315  
316  
317  
318  
319  
320  
321  
322  
323  
324  
325  
326  
327  
328  
329  
330  
331  
332  
333  
334  
335  
336  
337  
338  
339  
340  
341  
342  
343  
344  
345  
346  
347  
348  
349  
350  
351  
352  
353  
354  
355  
356  
357  
358  
359  
360  
361  
362  
363  
364  
365

IN A STATE OFFICE



| Name of Claim | Book of Records | Page | G&SRB&M Section  | Township | Range | AMC    |
|---------------|-----------------|------|--|----------|-------|--------|
| Eric #117     | 1997-029575     | 1    | SE $\frac{1}{8}$ " SW $\frac{1}{9}$  | 1S       | 13E   | 347817 |
| Eric #118     | 1997-029576     | 1    | SW $\frac{1}{9}$   | 1S       | 13E   | 347818 |
| Eric #119     | 1997-029577     | 1    | SW $\frac{1}{9}$ & SE $\frac{1}{9}$  | 1S       | 13E   | 347819 |
| Eric #120     | 1997-029578     | 1    | SW $\frac{1}{9}$ & SE $\frac{1}{9}$  | 1S       | 13E   | 347820 |
| Eric #121     | 1997-029579     | 1    | SW $\frac{1}{9}$   | 1S       | 13E   | 347821 |
| Eric #122     | 1997-029580     | 1    | SE $\frac{1}{8}$ & SW $\frac{1}{9}$  | 1S       | 13E   | 347822 |
| Eric #123     | 1997-029581     | 1    | SE $\frac{1}{8}$   | 1S       | 13E   | 347823 |
| Eric #124     | 1997-029582     | 1    | NE $\frac{1}{8}$ & SE $\frac{1}{8}$  | 1S       | 13E   | 347824 |
| Eric #125     | 1997-029583     | 1    | NE $\frac{1}{8}$ ,SE $\frac{1}{8}$ ,NW $\frac{1}{9}$ ,SW $\frac{1}{9}$     | 1S       | 13E   | 347825 |
| Eric #126     | 1997-029584     | 1    | NW $\frac{1}{9}$ & SW $\frac{1}{9}$  | 1S       | 13E   | 347826 |
| Eric #127     | 1997-029585     | 1    | NE $\frac{1}{9}$ ,SE $\frac{1}{9}$ ,SW $\frac{1}{9}$ ,NW $\frac{1}{9}$     | 1S       | 13E   | 347827 |
| Eric #128     | 1997-029586     | 1    | NW $\frac{1}{9}$ &NE $\frac{1}{9}$   | 1S       | 13E   | 347828 |
| Eric #129     | 1997-029587     | 1    | NW $\frac{1}{9}$   | 1S       | 13E   | 347829 |
| Eric #130     | 1997-029588     | 1    | NE $\frac{1}{8}$ & NW $\frac{1}{9}$  | 1S       | 13E   | 347830 |
| Eric #131     | 1997-029589     | 1    | NE $\frac{1}{8}$ & NW $\frac{1}{9}$  | 1S       | 13E   | 347831 |
| Eric #132     | 1997-029590     | 1    | NW $\frac{1}{9}$   | 1S       | 13E   | 347832 |
| Eric #133     | 1997-029591     | 1    | NW $\frac{1}{9}$ &NE $\frac{1}{9}$   | 1S       | 13E   | 347833 |
| Eric #135     | 1997-029592     | 1    | SW $\frac{1}{12}$  | 1S       | 13E   | 347834 |
| Eric #136     | 1997-029593     | 1    | SE $\frac{1}{11}$ &SW $\frac{1}{12}$                                       | 1S       | 13E   | 347835 |
| Eric #137     | 1997-029594     | 1    | SE $\frac{1}{11}$  | 1S       | 13E   | 347836 |
| Eric #138     | 1997-029595     | 1    | NE $\frac{1}{14}$ &SE $\frac{1}{11}$                                       | 1S       | 13E   | 347837 |
| Eric #139     | 1997-029596     | 1    | NE $\frac{1}{14}$ & SE $\frac{1}{11}$                                      | 1S       | 13E   | 347838 |
| Eric #140     | 1997-029597     | 1    | NW $\frac{1}{14}$ ,NE $\frac{1}{14}$ ,SW $\frac{1}{11}$ ,SE $\frac{1}{11}$ | 1S       | 13E   | 347839 |
| Eric #141     | 1997-029598     | 1    | NW $\frac{1}{14}$ &SW $\frac{1}{11}$                                       | 1S       | 13E   | 347840 |
| Eric #142     | 1997-029599     | 1    | NW $\frac{1}{14}$ &SW $\frac{1}{11}$                                       | 1S       | 13E   | 347841 |
| Eric #143     | 1997-029600     | 1    | NW $\frac{1}{14}$ &SW $\frac{1}{11}$                                       | 1S       | 13E   | 347842 |
| Eric #144     | 1997-029601     | 1    | NW $\frac{1}{14}$ &SW $\frac{1}{11}$                                       | 1S       | 13E   | 347843 |
| Eric #145     | 1997-029602     | 1    | NE $\frac{1}{15}$ ,  | 1S       | 13E   | 347844 |
| Eric #146     | 1997-029603     | 1    | NE $\frac{1}{15}$ &SE $\frac{1}{10}$                                       | 1S       | 13E   | 347845 |
| Eric #147     | 1997-029604     | 1    | NE $\frac{1}{15}$ & SE $\frac{1}{10}$                                      | 1S       | 13E   | 347846 |
| Eric #148     | 1997-029605     | 1    | NW $\frac{1}{15}$ & SE $\frac{1}{10}$                                      | 1S       | 13E   | 347847 |
| Eric #149     | 1997-029606     | 1    | NW $\frac{1}{15}$ ,NE $\frac{1}{15}$ ,                                     | 1S       | 13E   | 347848 |
| Eric #150     | 1997-029607     | 1    | NW $\frac{1}{15}$ &SW $\frac{1}{10}$                                       | 1S       | 13E   | 347849 |
| Eric #151     | 1997-029608     | 1    | NW $\frac{1}{15}$ &SW $\frac{1}{10}$                                       | 1S       | 13E   | 347850 |
| Eric #152     | 1997-029609     | 1    | NW $\frac{1}{15}$ &SW $\frac{1}{10}$                                       | 1S       | 13E   | 347851 |
| Eric #153     | 1997-029610     | 1    | NW $\frac{1}{15}$ &SW $\frac{1}{10}$                                       | 1S       | 13E   | 347852 |
| Eric #154     | 1997-029611     | 1    | NE $\frac{1}{16}$ &SE $\frac{1}{9}$  | 1S       | 13E   | 347853 |
| Eric #155     | 1997-029612     | 1    | NE $\frac{1}{16}$ & SE $\frac{1}{9}$                                       | 1S       | 13E   | 347854 |
| Eric #156     | 1997-029613     | 1    | NE $\frac{1}{16}$ & SE $\frac{1}{9}$                                       | 1S       | 13E   | 347855 |
| Eric #157     | 1998-000721     | 1    | NE $\frac{1}{9}$   | 1S       | 13E   | 347856 |
| Eric #158     | 1998-000721     | 2    | NE $\frac{1}{9}$   | 1S       | 13E   | 347857 |
| Eric #159     | 1998-000721     | 3    | NE $\frac{1}{9}$   | 1S       | 13E   | 347858 |
| Eric #160     | 1997-029617     | 1    | NW $\frac{1}{10}$  | 1S       | 13E   | 347859 |
| Eric #161     | 1997-029618     | 1    | NW $\frac{1}{10}$  | 1S       | 13E   | 347860 |
| Eric #162     | 1997-029619     | 1    | NW $\frac{1}{10}$  | 1S       | 13E   | 347861 |
| Eric #163     | 1997-029620     | 1    | NW $\frac{1}{10}$  | 1S       | 13E   | 347862 |
| Eric #164     | 1997-029621     | 1    | NW $\frac{1}{10}$ & sw $\frac{1}{10}$                                      | 1S       | 13E   | 347863 |
| Eric #165     | 1997-029622     | 1    | NE $\frac{1}{10}$ & SE $\frac{1}{10}$                                      | 1S       | 13E   | 347864 |
| Eric #166     | 1997-029623     | 1    | NE $\frac{1}{10}$ & SE $\frac{1}{10}$                                      | 1S       | 13E   | 347865 |
| Eric #167     | 1997-029624     | 1    | NE $\frac{1}{10}$ &SE $\frac{1}{10}$                                       | 1S       | 13E   | 347866 |
| Eric #168     | 1198-000721     | 4    | NE 1/4 10,SE 1/4 10, NW 1/4  | 1S       | 13E   | 347867 |
| Eric #169     | 1997-029626     | 1    | NE $\frac{1}{11}$ &SW $\frac{1}{11}$                                       | 1S       | 13E   | 347868 |
| Eric #170     | 1997-029627     | 1    | NW $\frac{1}{11}$ &SW $\frac{1}{11}$                                       | 1S       | 13E   | 347869 |

366  
367  
368  
369  
370  
371  
372  
373  
374  
375  
376  
377  
378  
379  
380  
381  
382  
383  
384  
385  
386  
387  
388  
389  
390  
391  
392  
393  
394  
395  
396  
397  
398  
399  
400  
401  
402  
403  
408  
409  
410  
411  
412  
413  
414  
415  
416  
417  
418

PHOENIX  
 COUNTY  
 RECORDS  
 STATE OFFICE

| Name of Claim | Book of Records | Page | G&SRB&M Section       | Township | Range | AMC    |       |
|---------------|-----------------|------|-----------------------|----------|-------|--------|-------|
| Eric #171     | 1997-029628     | 1    | NW¼11&SW¼11           | 1S       | 13E   | 347870 | 419 - |
| Eric #172     | 1997-029629     | 1    | NW¼11&SW¼11           | 1S       | 13E   | 347871 | 420   |
| Eric #173     | 1997-029630     | 1    | NW¼11 & SW¼11 & NE¼11 | 1S       | 13E   | 347872 | 421   |
| Eric #174     | 1997-029631     | 1    | NE¼11&SE¼11           | 1S       | 13E   | 347873 | 422   |
| Eric #175     | 1997-029632     | 1    | NE¼11 & SE¼11         | 1S       | 13E   | 347874 | 423   |
| Eric #176     | 1997-029633     | 1    | NE¼11&SE¼11           | 1S       | 13E   | 347875 | 424   |
| Eric #177     | 1997-029634     | 1    | NE¼11 & SE¼11 & NW¼12 | 1S       | 13E   | 347876 | 425   |
| Eric #178     | 1997-029635     | 1    | NE¼11                 | 1S       | 13E   | 347877 | 426   |
| Eric #179     | 1997-029636     | 1    | NE¼11                 | 1S       | 13E   | 347878 | 427   |
| Eric #180     | 1997-029637     | 1    | NE¼11                 | 1S       | 13E   | 347879 | 428   |
| Eric #181     | 1997-029638     | 1    | NW¼11&NE¼11           | 1S       | 13E   | 347880 | 429   |
| Eric #182     | 1997-029639     | 1    | NW¼11                 | 1S       | 13E   | 347881 | 430   |
| Eric #183     | 1997-029640     | 1    | NW¼11                 | 1S       | 13E   | 347882 | 431   |
| Eric #184     | 1997-029641     | 1    | NW¼11                 | 1S       | 13E   | 347883 | 432   |
| Eric #185     | 1997-029642     | 1    | NW¼11                 | 1S       | 13E   | 347884 | 433   |
| Eric #186     | 1997-029643     | 1    | NE¼10&NW¼11           | 1S       | 13E   | 347885 | 434   |
| Eric #187     | 1997-029644     | 1    | NE¼10                 | 1S       | 13E   | 347886 | 435   |
| Eric #188     | 1997-029645     | 1    | NE¼10                 | 1S       | 13E   | 347887 | 436   |
| Eric #189     | 1997-029646     | 1    | NE¼10                 | 1S       | 13E   | 347888 | 437   |
| Eric #190     | 1997-029647     | 1    | NW¼10                 | 1S       | 13E   | 347889 | 438   |
| Eric #191     | 1997-029648     | 1    | NW¼10                 | 1S       | 13E   | 347890 | 439   |
| Eric #192     | 1997-029649     | 1    | Nw¼10                 | 1S       | 13E   | 347891 | 440   |
| Eric #193     | 1997-029650     | 1    | NW¼10                 | 1S       | 13E   | 347892 | 441   |
| Eric #194     | 1997-029651     | 1    | NW¼10                 | 1S       | 13E   | 347893 | 442   |
| Eric #195     | 1997-029652     | 1    | NE¼9                  | 1S       | 13E   | 347894 | 443   |
| Eric #196     | 1997-029653     | 1    | NE¼9                  | 1S       | 13E   | 347895 | 444   |
| Eric #197     | 1997-029654     | 1    | NE¼9                  | 1S       | 13E   | 347896 | 445   |
| Eric #198     | 1997-029655     | 1    | SE¼4 & NE¼9           | 1S       | 13E   | 347897 | 446   |
| Eric #199     | 1997-029656     | 1    | SE¼4 & NE¼9           | 1S       | 13E   | 347898 | 447   |
| Eric #200     | 1997-029657     | 1    | SE¼4 & NE¼9           | 1S       | 13E   | 347899 | 448   |
| Eric #201     | 1997-029658     | 1    | NW¼10&SW¼3            | 1S       | 13E   | 347900 | 449   |
| Eric #202     | 1997-029659     | 1    | NW¼10 & SW¼3          | 1S       | 13E   | 347901 | 450   |
| Eric #203     | 1997-029660     | 1    | NW¼10 & SW¼3          | 1S       | 13E   | 347902 | 451   |
| Eric #204     | 1997-029661     | 1    | NW¼10 & SW¼3          | 1S       | 13E   | 347903 | 452   |
| Eric #205     | 1997-029662     | 1    | NW¼10,NE¼10,SW¼3,SE¼3 | 1S       | 13E   | 347904 | 453   |
| Eric #206     | 1997-029663     | 1    | SE¼8&NE¼10            | 1S       | 13E   | 347905 | 454   |
| Eric #207     | 1997-029664     | 1    | SE¼3 & NE¼10          | 1S       | 13E   | 347906 | 455   |
| Eric #208     | 1997-029665     | 1    | SE¼3& NE¼10           | 1S       | 13E   | 347907 | 456   |
| Eric #209     | 1997-029666     | 1    | SE¼3,SW¼2,NE¼10,NW¼11 | 1S       | 13E   | 347908 | 457   |
| Eric #210     | 1997-029667     | 1    | SW¼2&NW¼11            | 1S       | 13E   | 348024 | 458   |
| Eric #211     | 1997-029668     | 1    | SW¼2&NW¼11            | 1S       | 13E   | 348025 | 459   |
| Eric #212     | 1997-029669     | 1    | NW¼11&SW¼2            | 1S       | 13E   | 348026 | 460   |
| Eric #213     | 1997-029670     | 1    | SW¼2&NW¼11            | 1S       | 13E   | 348027 | 461   |
| Eric #214     | 1998-721        | 5    | SW¼2,SE¼2,NW¼11,NE¼1  | 1S       | 13E   | 348028 | 462   |
| Eric #215     | 1997-029672     | 1    | NE¼11 & SE¼2          | 1S       | 13E   | 348029 | 463   |
| Eric #216     | 1997-029673     | 1    | SE¼2 & NE¼11          | 1S       | 13E   | 348030 | 464   |
| Eric #217     | 1997-029674     | 1    | SE¼2                  | 1S       | 13E   | 348031 | 465   |
| Eric #218     | 1998-000721     | 6    | SW¼2 & SE¼2           | 1S       | 13E   | 348032 | 466   |
| Eric #219     | 1997-029676     | 1    | SW¼2                  | 1S       | 13E   | 348033 | 467   |
| Eric #220     | 1997-029677     | 1    | SW¼2                  | 1S       | 13E   | 348034 | 468   |
| Eric #221     | 1997-029678     | 1    | SW¼2                  | 1S       | 13E   | 348035 | 469   |
| Eric #222     | 1997-029679     | 1    | SW¼2                  | 1S       | 13E   | 348036 | 470   |
| Eric #223     | 1997-029680     | 1    | SE¼3 & SW¼2           | 1S       | 13E   | 348037 | 471   |

RECEIVED  
 BY STATE OFFICE

| Name of Claim | Book of Records | Page | G&SRB&M Section  | Township | Range | AMC    |     |
|---------------|-----------------|------|--|----------|-------|--------|-----|
| Eric #224     | 1998-000721     | 7    | NE $\frac{1}{4}$ 10 & SE $\frac{1}{4}$ 3                                     | 1S       | 13E   | 348038 | 472 |
| Eric #225     | 1997-029682     | 1    | SE $\frac{1}{4}$ 3   | 1S       | 13E   | 348039 | 473 |
| Eric #226     | 1997-029683     | 1    | SE $\frac{1}{4}$ 3   | 1S       | 13E   | 348040 | 474 |
| Eric #227     | 1997-029684     | 1    | SW $\frac{1}{4}$ 3 & SE $\frac{1}{4}$ 3                                      | 1S       | 13E   | 348041 | 475 |
| Eric #228     | 1998-000721     | 8    | NW $\frac{1}{4}$ 10& SW $\frac{1}{4}$ 3                                      | 1S       | 13E   | 348042 | 476 |
| Eric #229     | 1998-000721     | 9    | NW $\frac{1}{4}$ 10&SW $\frac{1}{4}$ 3                                       | 1S       | 13E   | 348043 | 477 |
| Eric #230     | 1997-029687     | 1    | SE $\frac{1}{4}$ 3 & NE $\frac{1}{4}$ 3                                      | 1S       | 13E   | 348044 | 478 |
| Eric #231     | 1997-029688     | 1    | SE $\frac{1}{4}$ 3&NE $\frac{1}{4}$ 3  | 1S       | 13E   | 348045 | 479 |
| Eric #232     | 1997-029689     | 1    | SE $\frac{1}{4}$ 3,NE $\frac{1}{4}$ 3,SW $\frac{1}{2}$ ,NW $\frac{1}{2}$     | 1S       | 13E   | 348046 | 480 |
| Eric #233     | 1997-029690     | 1    | SW $\frac{1}{2}$ &NW $\frac{1}{2}$   | 1S       | 13E   | 348047 | 481 |
| Eric #234     | 1997-029691     | 1    | SW $\frac{1}{2}$ &NW $\frac{1}{2}$   | 1S       | 13E   | 348048 | 482 |
| Eric #235     | 1997-029692     | 1    | SW $\frac{1}{2}$ & NW $\frac{1}{2}$  | 1S       | 13E   | 348049 | 483 |
| Eric #236     | 1998-000721     | 10   | NW 1/4 2, SW 1/4 2   | 1S       | 13E   | 348050 | 484 |
| Eric #237     | 1997-029694     | 1    | NE $\frac{1}{2}$ & SE $\frac{1}{2}$  | 1S       | 13E   | 348051 | 485 |
| Eric #238     | 1997-029695     | 1    | NE $\frac{1}{2}$   | 1S       | 13E   | 348052 | 486 |
| Eric #239     | 1997-029696     | 1    | NE $\frac{1}{2}$   | 1S       | 13E   | 348053 | 487 |
| Eric #240     | 1997-029697     | 1    | NW $\frac{1}{2}$   | 1S       | 13E   | 348054 | 488 |
| Eric #241     | 1997-029698     | 1    | SE $\frac{1}{4}$ 4&NE $\frac{1}{4}$ 9  | 1S       | 13E   | 348055 | 489 |
| Eric #242     | 1997-029699     | 1    | SE $\frac{1}{2}$   | 1S       | 13E   | 348056 | 490 |
| Eric #243     | 1997-029700     | 1    | NW $\frac{1}{2}$ 28  | 1S       | 13E   | 348057 | 491 |
| Eric #244     | 1997-029701     | 1    | NW $\frac{1}{2}$ 28 & NE $\frac{1}{2}$ 28                                    | 1S       | 13E   | 348058 | 492 |
| Eric #245     | 1997-029702     | 1    | NE $\frac{1}{2}$ 28  | 1S       | 13E   | 348059 | 493 |
| Eric #246     | 1997-029703     | 1    | NE $\frac{1}{2}$ 28&NW $\frac{1}{2}$ 27                                      | 1S       | 13E   | 348060 | 494 |
| Eric #247     | 1997-029704     | 1    | NW $\frac{1}{2}$ 28  | 1S       | 13E   | 348061 | 495 |
| Eric #248     | 1997-029705     | 1    | NE $\frac{1}{2}$   | 1S       | 13E   | 348062 | 496 |
| Eric #249     | 1997-029706     | 1    | NE $\frac{1}{2}$   | 1S       | 13E   | 348063 | 497 |
| Eric #250     | 1997-029707     | 1    | NE $\frac{1}{2}$ 20 & NW $\frac{1}{2}$ 20                                    | 1S       | 13E   | 348064 | 498 |
| Eric #251     | 1997-029708     | 1    | NE $\frac{1}{2}$ 20,   | 1S       | 13E   | 348065 | 499 |
| Eric #252     | 1997-029709     | 1    | SW $\frac{1}{2}$ 20 & NW $\frac{1}{2}$ 20                                    | 1S       | 13E   | 348066 | 500 |
| Eric #253     | 1997-029710     | 1    | NW $\frac{1}{2}$ 20  | 1S       | 13E   | 348067 | 501 |
| Eric #254     | 1997-029711     | 1    | N-W $\frac{1}{2}$ 20   | 1S       | 13E   | 348068 | 502 |
| Eric #255     | 1997-029712     | 1    | NW $\frac{1}{2}$ 20 & SW $\frac{1}{2}$ 20                                    | 1S       | 13E   | 348069 | 503 |
| Eric #256     | 1997-029713     | 1    | NW $\frac{1}{2}$ 20 & SW $\frac{1}{2}$ 20                                    | 1S       | 13E   | 348070 | 504 |
| Eric #257     | 1997-029714     | 1    | NW $\frac{1}{2}$ 20  | 1S       | 13E   | 348071 | 505 |
| Eric #258     | 1997-029715     | 1    | NW $\frac{1}{2}$ 20  | 1S       | 13E   | 348072 | 506 |
| Eric #259     | 1997-029716     | 1    | NW $\frac{1}{2}$ 20 & SW $\frac{1}{2}$ 20                                    | 1S       | 13E   | 348073 | 507 |
| Eric #260     | 1997-029717     | 1    | NE $\frac{1}{4}$ 19,SE $\frac{1}{4}$ 19,NW $\frac{1}{2}$ 20,SW $\frac{1}{2}$ | 1S       | 13E   | 348074 | 508 |
| Eric #261     | 1997-029718     | 1    | NE $\frac{1}{4}$ 19 & NW $\frac{1}{2}$ 20                                    | 1S       | 13E   | 348075 | 509 |
| Eric #262     | 1997-029719     | 1    | NW $\frac{1}{4}$ 19&NE $\frac{1}{4}$ 19                                      | 1S       | 13E   | 348076 | 510 |
| Eric #263     | 1997-029720     | 1    | NE $\frac{1}{4}$ 19,SE $\frac{1}{4}$ 19,NW $\frac{1}{4}$ 19,SW $\frac{1}{4}$ | 1S       | 13E   | 348077 | 511 |
| Eric #264     | 1997-029721     | 1    | SW $\frac{1}{4}$ 19 & SE $\frac{1}{4}$ 19                                    | 1S       | 13E   | 348078 | 512 |
| Eric #265     | 1997-029722     | 1    | SE $\frac{1}{4}$ 19 & SW $\frac{1}{2}$ 20                                    | 1S       | 13E   | 348079 | 513 |
| Eric #266     | 1997-029723     | 1    | SW $\frac{1}{2}$ 20  | 1S       | 13E   | 348080 | 514 |
| Eric #267     | 1997-029724     | 1    | SW $\frac{1}{2}$ 20  | 1S       | 13E   | 348081 | 515 |
| Eric #268     | 1997-029725     | 1    | SW $\frac{1}{2}$ 20  | 1S       | 13E   | 348082 | 516 |
| Eric #269     | 1997-029726     | 1    | SW $\frac{1}{2}$ 20  | 1S       | 13E   | 348083 | 517 |
| Eric #270     | 1997-029727     | 1    | SE $\frac{1}{2}$ 20 & SW $\frac{1}{2}$ 20                                    | 1S       | 13E   | 348084 | 518 |
| Eric #271     | 1997-029728     | 1    | SE $\frac{1}{2}$ 20,SW $\frac{1}{2}$ 20,NW $\frac{1}{4}$ 29,NE $\frac{1}{4}$ | 1S       | 13E   | 348085 | 519 |
| Eric #272     | 1997-029729     | 1    | SW $\frac{1}{2}$ 20&NW $\frac{1}{4}$ 29                                      | 1S       | 13E   | 348086 | 520 |
| Eric #273     | 1998-000721     | 11   | SE $\frac{1}{4}$ 19&NE $\frac{1}{4}$ 30                                      | 1S       | 13E   | 348087 | 521 |
| Eric #274     | 1997-029731     | 1    | NE $\frac{1}{2}$ 20,NW $\frac{1}{2}$ 20,SW $\frac{1}{4}$ 17,SE $\frac{1}{4}$ | 1S       | 13E   | 348088 | 522 |
| Eric #275     | 1997-029732     | 1    | NW $\frac{1}{2}$ 20 & SW $\frac{1}{4}$ 17                                    | 1S       | 13E   | 348089 | 523 |
| Eric #276     | 1997-029733     | 1    | NW $\frac{1}{2}$ 20 & SW $\frac{1}{4}$ 17                                    | 1S       | 13E   | 348090 | 524 |

RECEIVED  
 IN THE  
 OFFICE

| Name of Claim | Book of Records | Page | G&SRB&M Section       | Township | Range | AMC    |
|---------------|-----------------|------|-----------------------|----------|-------|--------|
| Eric #277     | 1997-029734     | 1    | NW¼20 & SW¼17         | 1S       | 13E   | 348091 |
| Eric #278     | 1997-029735     | 1    | NW¼20 & SW¼17         | 1S       | 13E   | 348092 |
| Eric #280     | 1997-029736     | 1    | SE¼13 & NE¼24         | 1S       | 13E   | 348093 |
| Eric #281     | 1997-029737     | 1    | SW¼18&NW¼19           | 1S       | 14E   | 348094 |
| Eric #282     | 1997-029738     | 1    | SW¼18&NW¼19           | 1S       | 14E   | 348095 |
| Eric #283     | 1997-029739     | 1    | SW¼18&NW¼19           | 1S       | 14E   | 348096 |
| Eric #284     | 1997-029740     | 1    | SW¼18&NW¼19           | 1S       | 14E   | 348097 |
| Eric #285     | 1997-029741     | 1    | SW¼18,SE¼15,NW¼19,NE¼ | 1S       | 14E   | 348098 |
| Eric #286     | 1997-029742     | 1    | SE¼18                 | 1S       | 14E   | 348099 |
| Eric #287     | 1997-029743     | 1    | NE¼24                 | 1S       | 13E   | 348100 |
| Eric #288     | 1997-029744     | 1    | NE¼24                 | 1S       | 13E   | 348101 |
| Eric #289     | 1997-029745     | 1    | NE¼24                 | 1S       | 13E   | 348102 |
| Eric #290     | 1997-029746     | 1    | NE¼24                 | 1S       | 13E   | 348103 |
| Eric #291     | 1997-029747     | 1    | NE¼24 & NW¼24         | 1S       | 13E   | 348104 |
| Eric #292     | 1997-029748     | 1    | NW¼24                 | 1S       | 13E   | 348105 |
| Eric #293     | 1997-029749     | 1    | NW¼24                 | 1S       | 13E   | 348106 |
| Eric #294     | 1997-029750     | 1    | NW¼24                 | 1S       | 13E   | 348107 |
| Eric #295     | 1997-029751     | 1    | NW¼24                 | 1S       | 13E   | 348108 |
| Eric #296     | 1997-029732     | 1    | NE¼19                 | 1S       | 14E   | 348109 |
| Eric #297     | 1997-029753     | 1    | NE¼19&S¼19            | 1S       | 14E   | 348110 |
| Eric #298     | 1997-029754     | 1    | NE¼19                 | 1S       | 14E   | 348111 |
| Eric #299     | 1997-029755     | 1    | NE¼19 & SE¼19         | 1S       | 14E   | 348112 |
| Eric #300     | 1997-029756     | 1    | NE¼19                 | 1S       | 14E   | 348113 |
| Eric #301     | 1997-029757     | 1    | NE¼19 & SE¼19         | 1S       | 14E   | 348114 |
| Eric #302     | 1997-029758     | 1    | NW¼19&NE¼19           | 1S       | 14E   | 348115 |
| Eric #303     | 1997-029759     | 1    | NW¼19 & NE¼19 & SW¼19 | 1S       | 14E   | 348116 |
| Eric #304     | 1997-029760     | 1    | NW¼19                 | 1S       | 14E   | 348117 |
| Eric #305     | 1997-029761     | 1    | NW¼19&SW¼19           | 1S       | 14E   | 348118 |
| Eric #306     | 1997-029762     | 1    | NW¼19                 | 1S       | 14E   | 348119 |
| Eric #307     | 1997-029763     | 1    | NW¼19 & SW¼19         | 1S       | 14E   | 348120 |
| Eric #308     | 1997-029764     | 1    | NW¼19                 | 1S       | 14E   | 348121 |
| Eric #309     | 1997-029765     | 1    | NW¼19&SW¼19           | 1S       | 14E   | 348122 |
| Eric #310     | 1997-029766     | 1    | NW¼19                 | 1S       | 14E   | 348123 |
| Eric #311     | 1997-029767     | 1    | SE¼19                 | 1S       | 14E   | 348124 |
| Eric #312     | 1997-029768     | 1    | SE¼19                 | 1S       | 14E   | 348125 |
| Eric #313     | 1997-029769     | 1    | SE¼19                 | 1S       | 14E   | 348126 |
| Eric #314     | 1997-029770     | 1    | SE¼19 & SW¼19         | 1S       | 14E   | 348127 |
| Eric #315     | 1997-029771     | 1    | SW¼19                 | 1S       | 14E   | 348128 |
| Eric #316     | 1997-029772     | 1    | NE¼23 & NW¼24         | 1S       | 13E   | 348129 |
| Eric #317     | 1997-029773     | 1    | NE¼23 & SE¼23 & NW¼24 | 1S       | 13E   | 348130 |
| Eric #318     | 1997-029774     | 1    | SE¼23&SW¼24           | 1S       | 13E   | 348131 |
| Eric #319     | 1997-029775     | 1    | NE¼23 & SE¼23 & NW¼24 | 1S       | 13E   | 348132 |
| Eric #320     | 1997-029776     | 1    | SE¼23 & SW¼24         | 1S       | 13E   | 348133 |
| Eric #321     | 1997-029777     | 1    | NW¼24 & SW¼24         | 1S       | 13E   | 348134 |
| Eric #322     | 1997-029778     | 1    | SW¼24                 | 1S       | 13E   | 348135 |
| Eric #323     | 1997-029779     | 1    | NW¼24&SW¼24           | 1S       | 13E   | 348136 |
| Eric #324     | 1997-029780     | 1    | SW¼24                 | 1S       | 13E   | 348137 |
| Eric #325     | 1997-029781     | 1    | NW¼24&SW¼24           | 1S       | 13E   | 348138 |
| Eric #326     | 1997-029782     | 1    | SW¼24                 | 1S       | 13E   | 348139 |
| Eric #327     | 1997-029783     | 1    | NW¼24 & NE¼24 & SW¼24 | 1S       | 13E   | 348140 |
| Eric #328     | 1997-029784     | 1    | SW¼24&SE¼24           | 1S       | 13E   | 348141 |
| Eric #329     | 1997-029785     | 1    | NE¼26                 | 1S       | 13E   | 348142 |
| Eric #330     | 1997-029786     | 1    | NE¼26                 | 1S       | 13E   | 348143 |

525  
526  
527  
528  
529  
530  
531  
532  
533  
534  
535  
536  
537  
538  
539  
540  
541  
542  
543  
544  
545  
546  
547  
548  
549  
550  
551  
552  
553  
554  
555  
556  
557  
558  
559  
560  
561  
562  
563  
564  
565  
566  
567  
568  
569  
570  
571  
572  
573  
574  
575  
576  
577

PUBLIC RECORDS  
 STATE OF TEXAS  
 COUNTY OF DALLAS  
 OFFICE OF THE COUNTY CLERK

| Name of Claim | Book of Records | Page    | G&SRB&M Section   | Township | Range | AMC    |     |
|---------------|-----------------|---------|---|----------|-------|--------|-----|
| Eric #331     | 1997-029787     | 1       | SE $\frac{1}{4}$ 23 & NE $\frac{1}{4}$ 26 & SW $\frac{1}{4}$ 24 | 1S       | 13E   | 348144 | 578 |
| Eric #332     | 1997-029788     | 1       | NE $\frac{1}{4}$ 26 & NW $\frac{1}{4}$ 25                       | 1S       | 13E   | 348145 | 579 |
| Eric #333     | 1997-029789     | 1       | SW $\frac{1}{4}$ 24 & NW $\frac{1}{4}$ 25                       | 1S       | 13E   | 348146 | 580 |
| Eric #334     | 1997-029790     | 1       | NE $\frac{1}{4}$ 26 & NW $\frac{1}{4}$ 25                       | 1S       | 13E   | 348147 | 581 |
| Eric #335     | 1997-029791     | 1       | SW $\frac{1}{4}$ 24&NW $\frac{1}{4}$ 25                         | 1S       | 13E   | 348148 | 582 |
| Eric #336     | 1997-029792     | 1       | NW $\frac{1}{4}$ 25   | 1S       | 13E   | 348149 | 583 |
| Eric #337     | 1997-029793     | 1       | SW $\frac{1}{4}$ 24&NW $\frac{1}{4}$ 25                         | 1S       | 13E   | 348150 | 584 |
| Eric #338     | 1997-029794     | 1       | NW $\frac{1}{4}$ 25   | 1S       | 13E   | 348151 | 585 |
| Eric #339     | 1997-029795     | 1       | SW $\frac{1}{4}$ 24 & NW $\frac{1}{4}$ 25                       | 1S       | 13E   | 348152 | 586 |
| Eric #340     | 1997-029796     | 1       | NW $\frac{1}{4}$ 25   | 1S       | 13E   | 348153 | 587 |
| Eric #341     | 1997-029797     | 1       | SW $\frac{1}{4}$ 24 & SE $\frac{1}{4}$ 24 & NW $\frac{1}{4}$ 25 | 1S       | 13E   | 348154 | 588 |
| Eric #342     | 1997-029798     | 1       | NW $\frac{1}{4}$ 25&NE $\frac{1}{4}$ 25                         | 1S       | 13E   | 348155 | 589 |
| Eric #343     | 1997-029799     | 1       | SE $\frac{1}{4}$ 26   | 1S       | 13E   | 348156 | 590 |
| Eric #344     | 1997-029800     | 1       | NE $\frac{1}{4}$ 26 & SE $\frac{1}{4}$ 26                       | 1S       | 13E   | 348157 | 591 |
| Eric #345     | 1997-029801     | 1       | SE $\frac{1}{4}$ 26   | 1S       | 13E   | 348158 | 592 |
| Eric #346     | 1997-029802     | 1       | NE $\frac{1}{4}$ 26 & SE $\frac{1}{4}$ 26                       | 1S       | 13E   | 348159 | 593 |
| Eric #347     | 1997-029803     | 1       | SE $\frac{1}{4}$ 26 & SW $\frac{1}{4}$ 25                       | 1S       | 13E   | 348160 | 594 |
| Eric #348     | 1997-029804     | 1       | NE $\frac{1}{4}$ 26 & SE $\frac{1}{4}$ 26 & NW $\frac{1}{4}$ 25 | 1S       | 13E   | 348161 | 595 |
| Eric #349     | 1997-029805     | 1       | NW $\frac{1}{4}$ 25&SW $\frac{1}{4}$ 25                         | 1S       | 13E   | 348162 | 596 |
| Eric #350     | 1997-029806     | 1       | NE $\frac{1}{4}$ 35   | 1S       | 13E   | 348163 | 597 |
| Eric #351     | 1997-029807     | 1       | NE $\frac{1}{4}$ 35   | 1S       | 13E   | 348164 | 598 |
| Eric #352     | 1997-029808     | 1       | NE $\frac{1}{4}$ 35 & SE $\frac{1}{4}$ 35                       | 1S       | 13E   | 348165 | 599 |
| Eric #353     | 1997-029809     | 1       | NE $\frac{1}{4}$ 35 & SE $\frac{1}{4}$ 35                       | 1S       | 13E   | 348166 | 600 |
| Eric #354     | 1997-029810     | 1       | SE $\frac{1}{4}$ 35   | 1S       | 13E   | 348167 | 601 |
| Eric #355     | 1997-029811     | 1       | NE $\frac{1}{4}$ 35 & SE $\frac{1}{4}$ 35                       | 1S       | 13E   | 348168 | 602 |
| Eric #356     | 1997-029812     | 1       | NE $\frac{1}{4}$ 35&SE $\frac{1}{4}$ 35&SW $\frac{1}{4}$ 35&S   | 1S       | 13E   | 348169 | 603 |
| Eric #357     | 1997-029813     | 1       | NW $\frac{1}{4}$ 35 & SW $\frac{1}{4}$ 35                       | 1S       | 13E   | 348170 | 604 |
| Eric #358     | 1997-029814     | 1       | SW $\frac{1}{4}$ 35&NW $\frac{1}{4}$ 35                         | 1S       | 13E   | 348171 | 605 |
| Eric #359     | 1997-029815     | 1       | NW $\frac{1}{4}$ 35 & SW $\frac{1}{4}$ 35                       | 1S       | 13E   | 348172 | 606 |
| Eric #360     | 1997-029816     | 1       | NW $\frac{1}{4}$ 35 & SW $\frac{1}{4}$ 35                       | 1S       | 13E   | 348173 | 607 |
| Eric #361     | 1997-029817     | 1       | SW $\frac{1}{4}$ 35   | 1S       | 13E   | 348174 | 608 |
| Eric #362     | 1997-029818     | 1       | SW $\frac{1}{4}$ 35   | 1S       | 13E   | 348175 | 609 |
| Eric #363     | 1997-029819     | 1       | SW $\frac{1}{4}$ 35   | 1S       | 13E   | 348176 | 610 |
| Kay 1         | 1732            | 129-130 | SW 1/4 SE 1/4 Section 21  | 1S       | 13E   | 312984 | 611 |
| Kay 2         | 1732            | 131-132 | SW 1/4 SE 1/4 Section 21  | 1S       | 13E   | 312985 | 612 |
| Kay 3         | 1732            | 133-134 | SW 1/4 SE 1/4 Section 21  | 1S       | 13E   | 312986 | 613 |
| Kay 5         | 1732            | 137-138 | NE 1/4 Section 34   | 1S       | 13E   | 312988 | 614 |
| Kay 6         | 1732            | 139-140 | NW 1/4 Section 22   | 1S       | 13E   | 312989 | 615 |
| Kay 7         | 1732            | 141-142 | NE 1/4 Section 34   | 1S       | 13E   | 312990 | 616 |
| Kay 8         | 1732            | 143-144 | NW 1/4 Section 22   | 1S       | 13E   | 312991 | 617 |
| Kay 9         | 1732            | 145-146 | NE 1/4 Section 34   | 1S       | 13E   | 312992 | 618 |
| Kay 10        | 1762            | 147-148 | NW 1/4 Section 22   | 1S       | 13E   | 312993 | 619 |
| Kay 11        | 1732            | 149-150 | NE 1/4 SE 1/4 Section 21  | 1S       | 13E   | 312994 | 620 |
| Kay 12        | 1732            | 151-152 | NW 1/4 SW 1/4 Section 22  | 1S       | 13E   | 312995 | 621 |
| Kay 13        | 1732            | 153-154 | SE 1/4 Section 34   | 1S       | 13E   | 312996 | 622 |
| Kay 14        | 1732            | 155-156 | SW 1/4 Section 22   | 1S       | 13E   | 312997 | 623 |
| Kay 18        | 1732            | 163-164 | NE1/4 NW 1/4 Section22  | 1S       | 13E   | 313001 | 624 |
| Kay 19E       | 1732            | 165-166 | NE 1/4 Section 22   | 1S       | 13E   | 313002 | 625 |
| Kay 19W       | 1732            | 167-168 | NE 1/4 Section 22   | 1S       | 13E   | 313003 | 626 |
| Kay 20E       | 1732            | 169-170 | NE 1/4 NW 1/4 Section22   | 1S       | 13E   | 313004 | 627 |
| Kay 20W       | 1732            | 171-172 | NE 1/4 NW 1/4 Section22   | 1S       | 13E   | 313005 | 628 |
| Kay 21E       | 1732            | 173-174 | NE 1/4 NW 1/4 Section22   | 1S       | 13E   | 313006 | 629 |
| Kay 21W       | 1732            | 175-176 | NE 1/4 NW 1/4 Section22   | 1S       | 13E   | 313007 | 630 |

STATE OF TEXAS  
 COUNTY CLERK  
 OFFICE

| Name of Claim    | Book of Records | Page    | G&SRB&M Section             | Township | Range | AMC    |
|------------------|-----------------|---------|-----------------------------|----------|-------|--------|
| Kay 22           | 1732            | 177-178 | NE 1/4 NW 1/4 Section 22    | 1S       | 13E   | 313008 |
| Kay 81           | 1732            | 179-180 | NE 1/4 NW 1/4 Section 21    | 1S       | 13E   | 313009 |
| Kay 82           | 1732            | 181-182 | NW 1/4 Section 21           | 1S       | 13E   | 313010 |
| Kay 83           | 1732            | 183-184 | NE 1/4 NW 1/4 Section 21    | 1S       | 13E   | 313011 |
| Kay 84           | 1732            | 185-186 | NW 1/4 Section 21           | 1S       | 13E   | 313012 |
| Kay 85           | 1732            | 187-188 | NE 1/4 NW 1/4 Section 21    | 1S       | 13E   | 313013 |
| Kay 86           | 1732            | 189-190 | NW 1/4 Section 21           | 1S       | 13E   | 313014 |
| Kay 87           | 1732            | 191-192 | NE 1/4 NW 1/4 SW 1/4 SE 1/4 | 1S       | 13E   | 313015 |
| Kay 88           | 1732            | 193-194 | NW 1/4 SW 1/4 Section 21    | 1S       | 13E   | 313016 |
| Kay 129          | 1732            | 195-196 | NE 1/4 Section 20           | 1S       | 13E   | 313017 |
| Kay 130          | 1732            | 197-198 | NE 1/4 Section 20           | 1S       | 13E   | 313018 |
| Kay 131          | 1732            | 199-200 | NE 1/4 Section 20           | 1S       | 13E   | 313019 |
| Kay 132          | 1732            | 201-202 | NE 1/4 Section 20           | 1S       | 13E   | 313020 |
| Kay 133          | 1732            | 203-204 | NE 1/4 Section 20           | 1S       | 13E   | 313021 |
| Kay 134          | 1732            | 205-206 | NE 1/4 Section 20           | 1S       | 13E   | 313022 |
| Kay 135          | 1732            | 207-208 | NE 1/4 SE 1/4 Section 20    | 1S       | 13E   | 313023 |
| Kay 136          | 1732            | 209-210 | NE 1/4 SE 1/4 Section 20    | 1S       | 13E   | 313024 |
| Kay 137          | 1732            | 211-212 | SE 1/4 Section 20           | 1S       | 13E   | 313025 |
| Kay 138          | 1732            | 213-214 | SE 1/4 Section 20           | 1S       | 13E   | 313026 |
| Kay 141          | 1732            | 215-216 | SE 1/4 Section 20           | 1S       | 13E   | 313027 |
| Kay 142          | 1732            | 217-218 | SE 1/4 Section 20           | 1S       | 13E   | 313028 |
| Kay 143          | 1732            | 219-220 | SE 1/4 Section 20           | 1S       | 13E   | 313029 |
| Kay 145          | 1732            | 221-222 | SE 1/4 Section 20           | 1S       | 13E   | 313030 |
| Kay 146          | 1732            | 223-224 | SE 1/4 Section 20           | 1S       | 13E   | 313031 |
| Kay 147          | 1732            | 225-226 | SE 1/4 Section 20           | 1S       | 13E   | 313032 |
| Kay 148          | 1732            | 227-228 | SE 1/4 Section 20           | 1S       | 13E   | 313033 |
| Kay 149          | 1732            | 229-230 | SE 1/4 Section 20           | 1S       | 13E   | 313034 |
| Kay 150          | 1732            | 231-232 | SE 1/4 Section 20           | 1S       | 13E   | 313035 |
| Kay 152          | 604             | 874     | NW 1/4 Section 28           | 1S       | 13E   | 47117  |
| LD No. 1         | 711             | 870     | NE 1/4 Section 23           | 1S       | 13E   | 47272  |
| LD No. 2         | 693             | 556     | NE 1/4 SE 1/4 Section 23    | 1S       | 13E   | 47273  |
| LD No. 3         | 688             | 870     | SE 1/4 Section 23           | 1S       | 13E   | 47274  |
| LD No. 4         | 693             | 558     | NE 1/4 Section 26           | 1S       | 13E   | 47275  |
| LD No. 5         | 693             | 559     | NE 1/4 SE 1/4 Section 26    | 1S       | 13E   | 47276  |
| LD No. 6         | 693             | 560     | SE 1/4 Section 26           | 1S       | 13E   | 47277  |
| LD No. 7         | 693             | 561     | NE 1/4 Section 35           | 1S       | 13E   | 47278  |
| LD No. 8         | 693             | 562     | NE 1/4 Section 35           | 1S       | 13E   | 47279  |
| LD No. 9         | 716             | 365     | NE 1/4 Section 23           | 1S       | 13E   | 47280  |
| Margaret 69      | 559             | 854     | NE 1/4 NW 1/4 Section 22    | 1S       | 13E   | 45754  |
| Margaret 69 East | 568             | 276     | NE 1/4 NW 1/4 Section 22    | 1S       | 13E   | 45755  |
| Margaret 133     | 559             | 860     | SW 1/4 section 14           | 1S       | 13E   | 45820  |
| Margaret 135     | 559             | 862     | SW 1/4 section 14           | 1S       | 13E   | 45823  |
| Margaret 137     | 559             | 864     | NW 1/4 Section 23           | 1S       | 13E   | 45826  |
| Margaret 138     | 574             | 588     | NE 1/4 Section 22           | 1S       | 13E   | 45827  |
| Margaret 139     | 559             | 866     | NW 1/4 Section 23           | 1S       | 13E   | 45828  |
| Margaret 140     | 574             | 589     | NE 1/4 Section 22           | 1S       | 13E   | 45829  |
| Margaret 153     | 564             | 531     | SW SE 1/4 Ssection 14       | 1S       | 13E   | 45842  |
| Margaret 154     | 564             | 532     | SW SE 1/4 Ssection 14       | 1S       | 13E   | 45843  |
| Margaret 155     | 564             | 533     | NE 1/4 NW 1/4 Section 23    | 1S       | 13E   | 45844  |
| Margaret 156     | 564             | 534     | NE 1/4 NW 1/4 Section 23    | 1S       | 13E   | 45845  |
| Margaret 157     | 559             | 874     | NE 1/4 NW 1/4 Section 22    | 1S       | 13E   | 45846  |
| Margaret 159     | 559             | 876     | NE 1/4 NW 1/4 Section 22    | 1S       | 13E   | 45849  |
| Margaret 161     | 559             | 878     | NE 1/4 NW 1/4 Section 22    | 1S       | 13E   | 45852  |

631  
632  
633  
634  
635  
636  
637  
638  
639  
640  
641  
642  
643  
644  
645  
646  
647  
648  
649  
650  
651  
652  
653  
654  
655  
656  
657  
658  
659  
660  
661  
662  
663  
664  
665  
666  
667  
668  
669  
670  
671  
672  
673  
674  
675  
676  
677  
678  
679  
680  
681  
682  
683

STATE OF OREGON  
 REGISTERED OFFICE

| Name of Claim     | Book of Records | Page | G&SRB&M Section          | Township | Range | AMC   |
|-------------------|-----------------|------|--------------------------|----------|-------|-------|
| Margaret 162      | 559             | 879  | NW 1/4 Section 22        | 1S       | 13E   | 45853 |
| Margaret 162 West | 568             | 282  | NW 1/4 Section 22        | 1S       | 13E   | 45854 |
| Margaret 163      | 559             | 880  | SW 1/4 SE 1/4 Section 22 | 1S       | 13E   | 45855 |
| Margaret 164 West | 568             | 283  | SW 1/4 Section 22        | 1S       | 13E   | 45857 |
| Margaret 164      | 583             | 785  | SW 1/4 Section 22        | 1S       | 13E   | 45856 |
| Margaret 165      | 559             | 882  | SW 1/4 SE 1/4 Section 22 | 1S       | 13E   | 45858 |
| Margaret 166      | 559             | 883  | SW 1/4 Section 22        | 1S       | 13E   | 45859 |
| Margaret 166 West | 568             | 284  | NW 1/4 Section 22        | 1S       | 13E   | 45860 |
| Margaret 217      | 559             | 884  | NW 1/4 Section 23        | 1S       | 13E   | 45901 |
| Margaret 218      | 559             | 885  | NE 1/4 Section 22        | 1S       | 13E   | 45902 |
| Margaret 219      | 559             | 886  | NW 1/4 Section 23        | 1S       | 13E   | 45903 |
| Margaret 220      | 559             | 887  | NE 1/4 Section 22        | 1S       | 13E   | 45904 |
| Margaret 221      | 559             | 888  | NW 1/4 Section 23        | 1S       | 13E   | 45905 |
| Margaret 222      | 559             | 889  | NE 1/4 Section 22        | 1S       | 13E   | 45906 |
| Margaret 223      | 559             | 890  | SW 1/4 SE 1/4 Section 22 | 1S       | 13E   | 45907 |
| Margaret 224      | 559             | 891  | SE 1/4 Section 22        | 1S       | 13E   | 45908 |
| Margaret 225      | 583             | 784  | SW 1/4 Section 23        | 1S       | 13E   | 45909 |
| Margaret 226      | 574             | 603  | SE 1/4 Section 22        | 1S       | 13E   | 45910 |
| Margaret 227      | 564             | 535  | NE 1/4 NW 1/4 Section 23 | 1S       | 13E   | 45911 |
| Margaret 228      | 564             | 536  | NE 1/4 NW 1/4 Section 23 | 1S       | 13E   | 45912 |
| Margaret 229      | 564             | 537  | NE 1/4 NW 1/4 Section 23 | 1S       | 13E   | 45913 |
| Margaret 230      | 564             | 538  | SW 1/4 SE 1/4 Section 23 | 1S       | 13E   | 45914 |
| Margaret 231      | 564             | 539  | SW 1/4 SE 1/4 Section 23 | 1S       | 13E   | 45915 |
| Margaret 233      | 559             | 894  | SW 1/4 SE 1/4 Section 22 | 1S       | 13E   | 45916 |
| Margaret 234      | 559             | 895  | SW 1/4 Section 22        | 1S       | 13E   | 45917 |
| Margaret 234 West | 568             | 287  | SW 1/4 Section 22        | 1S       | 13E   | 45918 |
| Margaret 235      | 560             | 729  | SW 1/4 SE 1/4 Section 22 | 1S       | 13E   | 45919 |
| Margaret 236      | 574             | 604  | SW 1/4 Section 22        | 1S       | 13E   | 45920 |
| Margaret 237      | 560             | 731  | SW 1/4 SE 1/4 Section 22 | 1S       | 13E   | 45921 |
| Margaret 238      | 560             | 732  | SW 1/4 Section 22        | 1S       | 13E   | 45922 |
| Margaret 239      | 560             | 733  | NE 1/4 NW 1/4 Section 27 | 1S       | 13E   | 45923 |
| Margaret 240      | 560             | 734  | NW 1/4 Section 27        | 1S       | 13E   | 45924 |
| Margaret 241      | 560             | 735  | NE 1/4 NW 1/4 Section 27 | 1S       | 13E   | 45925 |
| Margaret 242      | 574             | 605  | NW 1/4 Section 27        | 1S       | 13E   | 45926 |
| Margaret 243      | 560             | 737  | NE 1/4 NW 1/4 Section 27 | 1S       | 13E   | 45927 |
| Margaret 244      | 574             | 606  | NW 1/4 Section 27        | 1S       | 13E   | 45928 |
| Margaret 245      | 560             | 739  | NE 1/4 NW 1/4 Section 27 | 1S       | 13E   | 45929 |
| Margaret 246      | 560             | 740  | NW 1/4 Section 27        | 1S       | 13E   | 45930 |
| Margaret 247      | 559             | 896  | SW 1/4 Section 23        | 1S       | 13E   | 45931 |
| Margaret 248      | 574             | 607  | SE 1/4 Section 22        | 1S       | 13E   | 45932 |
| Margaret 249      | 561             | 578  | SW 1/4 Section 23        | 1S       | 13E   | 45933 |
| Margaret 250      | 561             | 579  | SE 1/4 Section 22        | 1S       | 13E   | 45934 |
| Margaret 251      | 561             | 580  | SW 1/4 Section 23        | 1S       | 13E   | 45935 |
| Margaret 252      | 561             | 581  | SE 1/4 Section 22        | 1S       | 13E   | 45936 |
| Margaret 253      | 561             | 582  | NW 1/4 Section 26        | 1S       | 13E   | 45937 |
| Margaret 254      | 561             | 583  | NE 1/4 Section 27        | 1S       | 13E   | 45938 |
| Margaret 255      | 561             | 584  | NW 1/4 Section 26        | 1S       | 13E   | 45939 |
| Margaret 256      | 561             | 585  | NE 1/4 Section 27        | 1S       | 13E   | 45940 |
| Margaret 257      | 561             | 586  | NW 1/4 Section 26        | 1S       | 13E   | 45941 |
| Margaret 258      | 561             | 587  | NE 1/4 Section 27        | 1S       | 13E   | 45942 |

684  
685  
686 ←  
687 ←  
688 ←  
689 ←  
690  
691 ←  
692 ←  
693  
694  
695  
696  
697  
698  
699  
700  
701  
702  
703  
704  
705  
706  
707  
708  
709  
710  
711  
712  
713  
714  
715  
716  
717  
718  
719  
720  
721  
722  
723  
724  
725  
726  
727  
728  
729  
730  
731  
732  
733 ←

REGISTRAR'S OFFICE

Exhibit A

| Name of Claim | Book of Records | Page | G&SRB&M Section          | Township | Range | AMC   |
|---------------|-----------------|------|--------------------------|----------|-------|-------|
| Margaret 259  | 561             | 588  | NW 1/4 Section 26        | 1S       | 13E   | 45943 |
| Margaret 260  | 561             | 589  | NE 1/4 Section 27        | 1S       | 13E   | 45944 |
| Margaret 261  | 560             | 741  | SW 1/4 SE 1/4 Section 27 | 1S       | 13E   | 45945 |
| Margaret 262  | 560             | 742  | SW 1/4 Section 27        | 1S       | 13E   | 45946 |
| Margaret 263  | 560             | 743  | SW 1/4 SE 1/4 Section 27 | 1S       | 13E   | 45947 |
| Margaret 264  | 560             | 744  | SW 1/4 Section 27        | 1S       | 13E   | 45948 |
| Margaret 265  | 561             | 590  | SW 1/4 Section 26        | 1S       | 13E   | 45949 |
| Margaret 266  | 561             | 591  | SE 1/4 Section 27        | 1S       | 13E   | 45950 |
| Margaret 267  | 561             | 592  | SW 1/4 Section 26        | 1S       | 13E   | 45951 |
| Margaret 268  | 561             | 593  | SE 1/4 Section 27        | 1S       | 13E   | 45952 |
| Margaret 269  | 560             | 745  | SW 1/4 SE 1/4 Section 27 | 1S       | 13E   | 45953 |
| Margaret 270  | 560             | 746  | SW 1/4 Section 27        | 1S       | 13E   | 45954 |
| Margaret 271  | 560             | 747  | SW 1/4 SE 1/4 Section 27 | 1S       | 13E   | 45955 |
| Margaret 272  | 560             | 748  | SW 1/4 Section 27        | 1S       | 13E   | 45956 |
| Margaret 273  | 561             | 594  | SW 1/4 Section 26        | 1S       | 13E   | 45957 |
| Margaret 274  | 561             | 595  | SE 1/4 Section 27        | 1S       | 13E   | 45958 |
| Margaret 275  | 561             | 596  | SW 1/4 Section 26        | 1S       | 13E   | 45959 |
| Margaret 276  | 561             | 596  | SE 1/4 Section 27        | 1S       | 13E   | 45960 |
| Margaret 277  | 561             | 596  | SW 1/4 SE 1/4 Section 26 | 1S       | 13E   | 45961 |
| Margaret 278  | 561             | 597  | SW 1/4 SE 1/4 Section 26 | 1S       | 13E   | 45962 |
| Margaret 279  | 561             | 598  | SW 1/4 SE 1/4 Section 26 | 1S       | 13E   | 45963 |
| Margaret 280  | 561             | 599  | SW 1/4 SE 1/4 Section 26 | 1S       | 13E   | 45964 |
| Margaret 281  | 561             | 600  | NE 1/4 NW 1/4 Section 26 | 1S       | 13E   | 45965 |
| Margaret 282  | 561             | 603  | NE 1/4 NW 1/4 Section 26 | 1S       | 13E   | 45966 |
| Margaret 283  | 567             | 542  | NE 1/4 NW 1/4 Section 26 | 1S       | 13E   | 45967 |
| Margaret 284  | 567             | 543  | NE 1/4 NW 1/4 Section 26 | 1S       | 13E   | 45968 |
| Margaret 285  | 567             | 544  | NW 1/4 SW 1/4 Section 23 | 1S       | 13E   | 45969 |
| Margaret 286  | 567             | 545  | SW 1/4 SE 1/4 Section 23 | 1S       | 13E   | 45970 |
| Margaret 287  | 564             | 540  | SW 1/4 SE 1/4 Section 23 | 1S       | 13E   | 45971 |
| Margaret 305  | 565             | 739  | NE 1/4 NW 1/4 Section 35 | 1S       | 13E   | 45985 |
| Margaret 306  | 565             | 740  | NW 1/4 Section 35        | 1S       | 13E   | 45986 |
| Margaret 307  | 565             | 741  | NE 1/4 NW 1/4 Section 35 | 1S       | 13E   | 45987 |
| Margaret 308  | 565             | 742  | NW 1/4 Section 35        | 1S       | 13E   | 45988 |
| Margaret 309  | 565             | 743  | NE 1/4 NW 1/4 Section 35 | 1S       | 13E   | 45989 |
| Margaret 310  | 565             | 744  | NW 1/4 Section 35        | 1S       | 13E   | 45990 |
| Margaret 311  | 565             | 745  | NE 1/4 NW 1/4 Section 35 | 1S       | 13E   | 45991 |
| Margaret 312  | 565             | 746  | NW 1/4 Section 35        | 1S       | 13E   | 45992 |
| Margaret 313  | 565             | 747  | SE 1/4 Section 27        | 1S       | 13E   | 45993 |
| Margaret 314  | 565             | 748  | SW 1/4 SE 1/4 Section 27 | 1S       | 13E   | 45994 |
| Margaret 315  | 565             | 749  | NE 1/4 Section 34        | 1S       | 13E   | 45995 |
| Margaret 316  | 565             | 750  | NE 1/4 NW 1/4 Section 34 | 1S       | 13E   | 45996 |
| Margaret 317  | 565             | 751  | NE 1/4 Section 34        | 1S       | 13E   | 45997 |
| Margaret 318  | 565             | 752  | NE 1/4 NW 1/4 Section 34 | 1S       | 13E   | 45998 |
| Margaret 319  | 565             | 753  | NE 1/4 Section 34        | 1S       | 13E   | 45999 |
| Margaret 320  | 565             | 754  | NE 1/4 NW 1/4 Section 34 | 1S       | 13E   | 46000 |
| Margaret 321  | 567             | 546  | SW 1/4 Section 27        | 1S       | 13E   | 46001 |
| Margaret 322  | 567             | 547  | NW 1/4 Section 34        | 1S       | 13E   | 46002 |

734 →  
735  
736  
737  
738  
739  
740  
741  
742  
743  
744  
745  
746  
747  
748  
749  
750  
751  
752  
753  
754  
755  
756  
757  
758  
759  
760  
761  
762  
763  
764  
765  
766  
767  
768  
769  
770  
771  
772  
773  
774  
775  
776  
777  
778  
779  
780

DEPT. OF REVENUE  
 STATE OFFICE



| Name of Claim     | Book of Records | Page | G&SRB&M Section                | Township | Range | AMC    |     |
|-------------------|-----------------|------|--------------------------------|----------|-------|--------|-----|
| Margaret 323      | 567             | 548  | NW 1/4 Section 34              | 1S       | 13E   | 46003  | 781 |
| Margaret 324      | 567             | 549  | NW 1/4 Section 34              | 1S       | 13E   | 46004  | 782 |
| Margaret 325      | 565             | 755  | SW 1/4 Section 22              | 1S       | 13E   | 46005  | 783 |
| Margaret 327      | 565             | 757  | SW 1/4 Section 22              | 1S       | 13E   | 46007  | 784 |
| Margaret 328      | 565             | 758  | SE 1/4 Section 34              | 1S       | 13E   | 46008  | 785 |
| Margaret 331      | 614             | 329  | SW 1/4 Section 22              | 1S       | 13E   | 46011  | 786 |
| Margaret 332      | 583             | 778  | NE 1/4 Section 28              | 1S       | 13E   | 46012  | 787 |
| Margaret 333      | 572             | 916  | NW 1/4 Section 27              | 1S       | 13E   | 46013  | 788 |
| Margaret 334      | 572             | 917  | NE 1/4 Section 28              | 1S       | 13E   | 46014  | 789 |
| Margaret 335      | 583             | 787  | NE 1/4 Section 28              | 1S       | 13E   | 46015  | 790 |
| Margaret 336      | 572             | 919  | NE 1/4 NW 1/4 Section 28       | 1S       | 13E   | 46016  | 791 |
| Rook No. 1        | 1771            | 262  | NE 1/4 Section 23              | 1S       | 13E   | 316548 | 792 |
| Rook No. 2        | 1771            | 263  | NE 1/4 SE 1/4 Section 23       | 1S       | 13E   | 316549 | 793 |
| Rook No. 3        | 1771            | 264  | SE 1/4 Section 23              | 1S       | 13E   | 316550 | 794 |
| Rook No. 4        | 1771            | 265  | SE 1/4 Section 23              | 1S       | 13E   | 316551 | 795 |
| Rook No. 5        | 1771            | 266  | SE 1/4 Section 23              | 1S       | 13E   | 316552 | 796 |
| Rook No. 6        | 1771            | 267  | SE 1/4 Section 23              | 1S       | 13E   | 316553 | 797 |
| Rook No. 7        | 1771            | 268  | NE 1/4 Section 26              | 1S       | 13E   | 316554 | 798 |
| Resolution No. 1  | Dkt 1712        | 231  | SW 1/4 NW 1/4 SW 1/4 34        | 1S       | 13E   | 355456 | 799 |
| Resolution No. 2  | Dkt 1712        | 232  | SW 1/4 NW 1/4 NW 1/4 34        | 1S       | 13E   | 355457 | 800 |
| Resolution No. 3  | Dkt 1712        | 233  | SE 1/4 NW 1/4 NE 1/4 34        | 1S       | 13E   | 355458 | 801 |
| Resolution No. 4  | Dkt 1712        | 234  | NE 1/4 SW 1/4 SE 1/4 NW 1/4 34 | 1S       | 13E   | 355459 | 802 |
| Resolution No. 5  | Dkt 1712        | 235  | SW 1/4 NW 1/4 NE 1/4 SW 1/4 34 | 1S       | 13E   | 355460 | 803 |
| Resolution No. 6  | Dkt 1712        | 236  | SW 1/4 NE 1/4 NW 1/4 SE 1/4 34 | 1S       | 13E   | 355461 | 804 |
| Resolution No. 7  | Dkt 1712        | 237  | SW 1/4 NE 1/4 NW 1/4 SE 1/4 34 | 1S       | 13E   | 355462 | 805 |
| Resolution No. 8  | Dkt 1712        | 238  | NE 1/4 SE 1/4 SE 1/4 NE 1/4 34 | 1S       | 13E   | 355463 | 806 |
| Resolution No. 9  | Dkt 1712        | 239  | NE 1/4 SE 1/4 SE 1/4 NE 1/4 34 | 1S       | 13E   | 355464 | 807 |
| Resolution No. 10 | Dkt 1712        | 240  | NE 1/4 SE 1/4 SE 1/4 SE 1/4 34 | 1S       | 13E   | 355465 | 808 |
| Resolution No. 11 | Dkt 1712        | 241  | NE 1/4 SE 1/4 SE 1/4 SE 1/4 34 | 1S       | 13E   | 355466 | 809 |
| Resolution No. 12 | Dkt 1712        | 242  | NW 1/4 SE 1/4 SW 1/4 SE 1/4 34 | 1S       | 13E   | 355467 | 810 |
| Resolution No. 13 | Dkt 1712        | 243  | NW 1/4 SE 1/4 SW 1/4 SE 1/4 34 | 1S       | 13E   | 355468 | 811 |
| Resolution No. 14 | Dkt 1712        | 244  | SE 1/4 SW 1/4 NE 1/4 SW 1/4 34 | 1S       | 13E   | 355469 | 812 |
| Resolution No. 15 | Dkt 1712        | 245  | NE 1/4 SW 1/4 SE 1/4 SW 1/4 34 | 1S       | 13E   | 355470 | 813 |
| Resolution No. 16 | Dkt 1712        | 246  | NE 1/4 SW 1/4 SE 1/4 SW 1/4 34 | 1S       | 13E   | 355471 | 814 |
| Resolution No. 17 | Dkt 1712        | 247  | NE 1/4 SW 1/4 SW 1/4 SW 1/4 34 | 1S       | 13E   | 355472 | 815 |
| Resolution No. 18 | Dkt 1712        | 248  | NE 1/4 SW 1/4 SW 1/4 SW 1/4 34 | 1S       | 13E   | 355473 | 816 |
| Resolution No. 19 | Dkt 1715        | 533  | S 1/2 SE 1/4 SE 1/4 34         | 1S       | 13E   | 355474 | 817 |
| Resolution No. 20 | Dkt 1715        | 534  | S 1/2 SW 1/4 SE 1/4 34         | 1S       | 13E   | 355475 | 818 |
| Resolution No. 21 | Dkt 1715        | 535  | S 1/2 SE 1/4 SW 1/4 34         | 1S       | 13E   | 355476 | 819 |
| Resolution No. 22 | Dkt 1715        | 536  | S 1/2 SW 1/4 SW 1/4 34         | 1S       | 13E   | 355477 | 820 |
| East No. 9A       | 2001            | 886  | SW 1/4 429, SE 1/4 429         | 1S       | 13E   | 355528 | 821 |
| Sun #62A          | 2001            | 899  | SW 1/4 428                     | 1S       | 13E   | 355531 | 822 |
| Sun #63A          | 2001            | 901  | SW 1/4 428                     | 1S       | 13E   | 355535 | 823 |
| Sun #64A          | 2001            | 903  | SW & SE 1/4 428                | 1S       | 13E   | 355536 | 824 |
| Dan 1             | 2002            | 868  | SE 1/4 3                       | 2S       | 12E   | 356186 | 825 |
| Dan 2             | 2002            | 869  | SE 1/4 2                       | 2S       | 12E   | 356187 | 826 |
| Dan 3             | 2002            | 870  | SW 1/4 11                      | 2S       | 12E   | 356182 | 827 |
| Dan 4             | 2002            | 871  | SE 1/4 NE 1/4 11               | 2S       | 12E   | 356183 | 828 |
| Dan 5             | 2002            | 872  | NW 1/4 SW 1/4 12, NE 1/4 11    | 2S       | 12E   | 356184 | 829 |
| Dan 6             | 2002            | 873  | SE 1/4 SW 1/4 36               | 1S       | 12E   | 356185 | 830 |
| Dan 7             | 2002            | 874  | SE 1/4 SW 1/4 36               | 1S       | 12E   | 356186 | 831 |
| Dan 8             | 2002            | 875  | SW 1/4 SE 1/4 1, NE 1/4 12     | 2S       | 12E   | 356187 | 832 |
| Dan 9             | 2002            | 876  | SE 1/4 SW 1/4 1, NE 1/4 12     | 2S       | 12E   | 356188 | 833 |

781

782

783

784

785

786

787

788

789

790

791

792

793

794

795

796

797

798

799

800

801

802

803

804

805

806

807

808

809

810

811

812

813

814

815

816

817

818

819

820

821

822

823

824

825

826

827

828

829

830

831

832

833

| Name of Claim   | Book of Records | Page  | G&SRB&M Section           | Township | Range | AMC    |
|-----------------|-----------------|-------|---------------------------|----------|-------|--------|
| Dan 10          | 2002            | 877   | SE1/4 1                   | 2S       | 12E   | 356189 |
| Dan 11          | 2002            | 878   | NE1/412                   | 2S       | 12E   | 356190 |
| Dan 12          | 2002            | 879   | NE1/412                   | 2S       | 12E   | 356191 |
| Dan 13          | 2002            | 880   | SE1/41,NE1/412            | 2S       | 12E   | 356192 |
| Dan 14          | 2002            | 881   | NE1/4SE1/412              | 2S       | 12E   | 356193 |
| Dan 15          | 2002            | 882   | NE1/4SE1/412              | 2S       | 12E   | 356194 |
| Dan 16          | 2002            | 883   | NE1/412                   | 2S       | 12E   | 356195 |
| Dan 17          | 2002            | 884   | SW1/4 1                   | 2S       | 12E   | 356196 |
| Dan 18          | 2002            | 885   | SW1/4SE1/4 1              | 2S       | 12E   | 356197 |
| Dan 19          | 2002            | 886   | NW1/411                   | 2S       | 12E   | 356198 |
| Dan 20          | 2002            | 887   | SW1/411                   | 2S       | 12E   | 356199 |
| Dan 21          | 2002            | 888   | NW1/4SW1/411              | 2S       | 12E   | 356200 |
| Dan 22          | 2002            | 889   | NW1/4SW1/411              | 2S       | 12E   | 356201 |
| Dan 23          | 2002            | 890   | NW1/4SW1/411              | 2S       | 12E   | 356202 |
| Dan 24          | 2002            | 891   | NW1/4NE1/4 2              | 2S       | 12E   | 356203 |
| Legal Tender 1  | 2003            | 12154 | North West 1/4 Section 1  | 2S       | 12E   | 356884 |
| Legal Tender 2  | 2003            | 12155 | North West 1/4 Section 1  | 2S       | 12E   | 356885 |
| Legal Tender 3  | 2003            | 12156 | South West 1/4 Section 1  | 2S       | 12E   | 356886 |
| Legal Tender 4  | 2003            | 12157 | South West 1/4 Section 1  | 2S       | 12E   | 356887 |
| Legal Tender 5  | 2003            | 12158 | North West 1/4 Section 1  | 2S       | 12E   | 356888 |
| Legal Tender 6  | 2003            | 12159 | North West 1/4 Section 1  | 2S       | 12E   | 356889 |
| Legal Tender 7  | 2003            | 12160 | North West 1/4 Section 1  | 2S       | 12E   | 356890 |
| Legal Tender 8  | 2003            | 12161 | North West 1/4 Section 1  | 2S       | 12E   | 356891 |
| Legal Tender 9  | 2003            | 12162 | South East 1/4 Section 1  | 2S       | 12E   | 356892 |
| Legal Tender 10 | 2003            | 12163 | South East 1/4 Section 1  | 2S       | 12E   | 356893 |
| Legal Tender 11 | 2003            | 12164 | North East 1/4 Section 1  | 2S       | 12E   | 356894 |
| Legal Tender 12 | 2003            | 12165 | North East 1/4 Section 1  | 2S       | 12E   | 356895 |
| Legal Tender 13 | 2003            | 12066 | South West 1/4 Section 6  | 2S       | 13E   | 356865 |
| Legal Tender 14 | 2003            | 12167 | South West 1/4 Section 6  | 2S       | 13E   | 356866 |
| Legal Tender 15 | 2003            | 12168 | South West 1/4 Section 6  | 2S       | 13E   | 356867 |
| Legal Tender 16 | 2003            | 12169 | South East 1/4 Section 6  | 2S       | 13E   | 356896 |
| Legal Tender 17 | 2003            | 12170 | North West 1/4 Section 6  | 2S       | 13E   | 356868 |
| Legal Tender 18 | 2003            | 12171 | North West 1/4 Section 6  | 2S       | 13E   | 356869 |
| Legal Tender 19 | 2003            | 12172 | South West 1/4 Section 32 | 1S       | 13E   | 356897 |
| Legal Tender 20 | 2003            | 12173 | South East 1/4 Section 32 | 1S       | 13E   | 356870 |
| Legal Tender 21 | 2003            | 12174 | South East 1/4 Section 33 | 1S       | 13E   | 356871 |
| Legal Tender 22 | 2003            | 12175 | South East 1/4 Section 32 | 1S       | 13E   | 356872 |
| Legal Tender 23 | 2002            | 69016 | North West 1/4 Section 32 | 1S       | 13E   | 356933 |
| Galaxy No. 1    | 2004            | 2354  | SW1/41                    | 2S       | 13E   | 359395 |
| Gladiator No. 1 | 2004            | 2355  | NW1/432                   | 1S       | 13E   | 359396 |
| Gladiator No. 2 | 2004            | 2356  | NW1/4NE1/432              | 1S       | 13E   | 359397 |
| Gladiator No. 3 | 2004            | 2357  | NE1/432                   | 1S       | 13E   | 359398 |
| Gladiator No. 4 | 2004            | 2358  | SW1/429,NW1/432           | 1S       | 13E   | 359399 |
| Gladiator No. 5 | 2004            | 2359  | SW1/4SE1/429,NW1/4NE1/432 | 1S       | 13E   | 359400 |
| Gladiator No. 6 | 2004            | 2360  | SE1/429,NE1/432           | 1S       | 13E   | 359401 |
| Gladiator No. 7 | 2004            | 2361  | NE1/4,SE1/4,NW1/4&SW1/4   | 1S       | 13E   | 359402 |
| Gladiator No. 8 | 2004            | 2362  | NE1/4SE1/429              | 1S       | 13E   | 359403 |
| Gladiator No. 9 | 2004            | 2363  | NW1/4SW1/428,NE1/4SE1/42  | 1S       | 13E   | 359404 |
| Olga 1          | 2004            | 86442 | NW 1/4 Section 28         | 1S       | 13E   | 362903 |
| Olga 2          | 2004            | 86443 | NW 1/4 Section 28         | 1S       | 13E   | 362904 |
| Olga 3          | 2004            | 86444 | NE 1/4 Section 29         | 1S       | 13E   | 362905 |
| Olga 4          | 2004            | 86445 | NE 1/4 Section 29         | 1S       | 13E   | 362906 |
| Olga 5          | 2004            | 86446 | SW 1/4 Section 27         | 1S       | 13E   | 362907 |

834  
835  
836  
837  
838  
839  
840  
841  
842  
843  
844  
845  
846  
847  
848  
849  
850  
851  
852  
853  
854  
855  
856  
857  
858  
859  
860  
861  
862  
863  
864  
865  
866  
867  
868  
869  
870  
871  
872  
873  
874  
875  
876  
877  
878  
879  
880  
881  
882  
883  
884  
885  
886 is 406339.

STATE OFFICE

← CLOSE!  
← RELOCATED  
← NEW AMC #  
← Please Update  
PR.

| Name of Claim   | Book of Records | Page   | G&SRB&M Section   | Township | Range | AMC    |
|-----------------|-----------------|--------|-------------------|----------|-------|--------|
| Olga 6          | 2004            | 86447  | SW 1/4 Section 27 | 1S       | 13E   | 362908 |
| Olga 11         | 2005            | 55415  | NW 1/4 Section 34 | 1S       | 13E   | 365450 |
| Olga 12         | 2005            | 55416  | NW 1/4 Section 34 | 1S       | 13E   | 365451 |
| Olga 13         | 2005            | 55417  | NE 1/4 Section 34 | 1S       | 13E   | 365452 |
| Olga 14         | 2005            | 55418  | NE 1/4 Section 34 | 1S       | 13E   | 365453 |
| Kay 15A         | 2003            | 4012   | SE 1/4 Section 34 | 1S       | 13E   | 357097 |
| Kay 140A        | 2003            | 4013   | SE 1/4 Section 20 | 1S       | 13E   | 357098 |
| Kay 151         | 1753            | 767    | NE 1/4 Section 29 | 1S       | 13E   | 315168 |
| Hutton #1       | 2010            | 101285 | NE 1/4 Section 24 | 1S       | 13E   | 402476 |
| Hutton #2       | 2010            | 101286 | NE 1/4 Section 24 | 1S       | 13E   | 402477 |
| Hutton #3       | 2010            | 101287 | NE 1/4 Section 24 | 1S       | 13E   | 402478 |
| Hutton #4       | 2010            | 101288 | NE 1/4 Section 24 | 1S       | 13E   | 402479 |
| Hutton #5       | 2010            | 101289 | NE 1/4 Section 24 | 1S       | 13E   | 402480 |
| Hutton #6       | 2010            | 101290 | NE 1/4 Section 24 | 1S       | 13E   | 402481 |
| Hutton #7       | 2010            | 101291 | SE 1/4 Section 24 | 1S       | 13E   | 402482 |
| Hutton #8       | 2010            | 101292 | SW 1/4 Section 19 | 1S       | 14E   | 402483 |
| Hutton #9       | 2010            | 101293 | SW 1/4 Section 19 | 1S       | 14E   | 402484 |
| Hutton #10      | 2010            | 101294 | SE 1/4 Section 24 | 1S       | 13E   | 402485 |
| Hutton #11      | 2010            | 101295 | SE 1/4 Section 24 | 1S       | 13E   | 402486 |
| Hutton #12      | 2010            | 101296 | SE 1/4 Section 24 | 1S       | 13E   | 402487 |
| Hutton #13      | 2010            | 101297 | SE 1/4 Section 24 | 1S       | 13E   | 402488 |
| Hutton #14      | 2010            | 101298 | SW 1/4 Section 19 | 1S       | 14E   | 402489 |
| Hutton #15      | 2010            | 101299 | SW 1/4 Section 19 | 1S       | 14E   | 402490 |
| Hutton #16      | 2010            | 101300 | SE 1/4 Section 24 | 1S       | 13E   | 402491 |
| Hutton #17      | 2010            | 101301 | SE 1/4 Section 24 | 1S       | 13E   | 402492 |
| Hutton #18      | 2010            | 101302 | NE 1/4 Section 25 | 1S       | 13E   | 402493 |
| Hutton #19      | 2010            | 101303 | SE 1/4 Section 24 | 1S       | 13E   | 402494 |
| Hutton #20      | 2010            | 101304 | NE 1/4 Section 25 | 1S       | 13E   | 402495 |
| Hutton #21      | 2010            | 101305 | NE 1/4 Section 25 | 1S       | 13E   | 402496 |
| Hutton #22      | 2010            | 101306 | NE 1/4 Section 25 | 1S       | 13E   | 402497 |
| Mud Springs #1  | 2010            | 101307 | SE 1/4 Section 30 | 1S       | 14E   | 402498 |
| Mud Springs #2  | 2010            | 101308 | SW 1/4 Section 30 | 1S       | 14E   | 402499 |
| Mud Springs #3  | 2010            | 101309 | SW 1/4 Section 30 | 1S       | 14E   | 402500 |
| Mud Springs #4  | 2010            | 101310 | SW 1/4 Section 30 | 1S       | 14E   | 402501 |
| Mud Springs #5  | 2010            | 101311 | SW 1/4 Section 30 | 1S       | 14E   | 402502 |
| Mud Springs #6  | 2010            | 101312 | SE 1/4 Section 30 | 1S       | 14E   | 402503 |
| Mud Springs #7  | 2010            | 101313 | SE 1/4 Section 30 | 1S       | 14E   | 402504 |
| Mud Springs #8  | 2010            | 101314 | SW 1/4 Section 30 | 1S       | 14E   | 402505 |
| Mud Springs #9  | 2010            | 101315 | SW 1/4 Section 30 | 1S       | 14E   | 402506 |
| Mud Springs #10 | 2010            | 101316 | NW 1/4 Section 31 | 1S       | 14E   | 402507 |
| Mud Springs #11 | 2010            | 101317 | NW 1/4 Section 31 | 1S       | 14E   | 402508 |
| Mud Springs #12 | 2010            | 101318 | NE 1/4 Section 31 | 1S       | 14E   | 402509 |
| Mud Springs #13 | 2010            | 101319 | NE 1/4 Section 31 | 1S       | 14E   | 402510 |
| Mud Springs #14 | 2010            | 101320 | NE 1/4 Section 31 | 1S       | 14E   | 402511 |
| Mud Springs #15 | 2010            | 101321 | NW 1/4 Section 31 | 1S       | 14E   | 402512 |
| Mud Springs #16 | 2010            | 101322 | NW 1/4 Section 31 | 1S       | 14E   | 402513 |
| Mud Springs #17 | 2010            | 101323 | NW 1/4 Section 31 | 1S       | 14E   | 402514 |
| Mud Springs #18 | 2010            | 101324 | NW 1/4 Section 31 | 1S       | 14E   | 402515 |
| Mud Springs #19 | 2010            | 101325 | NE 1/4 Section 31 | 1S       | 14E   | 402516 |
| Mud Springs #20 | 2010            | 101326 | NE 1/4 Section 31 | 1S       | 14E   | 402517 |
| Mud Springs #21 | 2010            | 101327 | NE 1/4 Section 31 | 1S       | 14E   | 402518 |
| Mud Springs #22 | 2010            | 101328 | NE 1/4 Section 31 | 1S       | 14E   | 402519 |
| Mud Springs #23 | 2010            | 101329 | NW 1/4 Section 31 | 1S       | 14E   | 402520 |

887 ←  
 888 ←  
 889  
 890  
 891 ←  
 892 ←  
 893 ←  
 894 ←  
 895 ←  
 896  
 897  
 898  
 899  
 900  
 901  
 902  
 903  
 904  
 905  
 906  
 907  
 908  
 909  
 910  
 911  
 912  
 913  
 914  
 915  
 916  
 917  
 918  
 919  
 920  
 921  
 922  
 923  
 924  
 925  
 926  
 927  
 928  
 929  
 930  
 931  
 932  
 933  
 934  
 935  
 936  
 937  
 938  
 939 ←

REGISTERED  
 PLAT STATE OFFICE

| Name of Claim   | Book of Records | Page   | G&SRB&M Section   | Township | Range | AMC    |
|-----------------|-----------------|--------|-------------------|----------|-------|--------|
| Mud Springs #24 | 2010            | 101330 | NW 1/4 Section 31 | 1S       | 14E   | 402521 |
| Mud Springs #25 | 2010            | 101331 | NW Section 31     | 1S       | 14E   | 402522 |
| Mud Springs #26 | 2010            | 101332 | NW 1/4 Section 31 | 1S       | 14E   | 402523 |
| Mud Springs #27 | 2010            | 101333 | NE 1/4 Section 31 | 1S       | 14E   | 402524 |
| Mud Springs #28 | 2010            | 101334 | NE 1/4 Section 31 | 1S       | 14E   | 402525 |
| Mud Springs #29 | 2010            | 101335 | SE 1/4 Section 31 | 1S       | 14E   | 402526 |
| Mud Springs #30 | 2010            | 101336 | SE 1/4 Section 31 | 1S       | 14E   | 402527 |
| Mud Springs #31 | 2010            | 101337 | SW 1/4 Section 31 | 1S       | 14E   | 402528 |
| Mud Springs #32 | 2010            | 101338 | SW 1/4 Section 31 | 1S       | 14E   | 402529 |
| Mud Springs #33 | 2010            | 101339 | SW 1/4 Section 31 | 1S       | 14E   | 402530 |
| Mud Springs #34 | 2010            | 101340 | SW 1/4 Section 31 | 1S       | 14E   | 402531 |
| Mud Springs #35 | 2010            | 101341 | SE 1/4 Section 31 | 1S       | 14E   | 402532 |
| Mud Springs #36 | 2010            | 101342 | SE 1/4 Section 31 | 1S       | 14E   | 402533 |
| Mud Springs #37 | 2010            | 101343 | SE 1/4 Section 31 | 1S       | 14E   | 402534 |
| Mud Springs #38 | 2010            | 101344 | SE 1/4 Section 31 | 1S       | 14E   | 402535 |
| Mud Springs #39 | 2010            | 101345 | SW 1/4 Section 31 | 1S       | 14E   | 402536 |
| Mud Springs #40 | 2010            | 101346 | SW 1/4 Section 31 | 1S       | 14E   | 402537 |
| Mud Springs #41 | 2010            | 101347 | SW 1/4 Section 31 | 1S       | 14E   | 402538 |
| Mud Springs #42 | 2010            | 101348 | SW 1/4 Section 31 | 1S       | 14E   | 402539 |
| Mud Springs #43 | 2010            | 101349 | SE 1/4 Section 31 | 1S       | 14E   | 402540 |
| Mud Springs #44 | 2010            | 101350 | SE 1/4 Section 31 | 1S       | 14E   | 402541 |
| Roadside #1     | 2011            | 122230 | SE 1/4 Section 29 | 1S       | 13E   | 405551 |
| Roadside #2     | 2011            | 122231 | SE 1/4 Section 29 | 1S       | 13E   | 405552 |
| Roadside #3     | 2011            | 122232 | SE 1/4 Section 29 | 1S       | 13E   | 405553 |
| Roadside #4     | 2011            | 122233 | SW 1/4 Section 28 | 1S       | 13E   | 405554 |
| Roadside #5     | 2011            | 122234 | SW 1/4 Section 28 | 1S       | 13E   | 405555 |
| Oak 40          | 2011            | 122235 | SW 1/4 Section 28 | 1S       | 13E   | 405556 |
| Bufford 1       | 2013            | 9793   | SW 1/4 Section 24 | 1S       | 12E   | 420992 |
| Bufford 2       | 2013            | 9794   | SW 1/4 Section 24 | 1S       | 12E   | 420993 |
| Bufford 3       | 2013            | 9795   | SW 1/4 Section 24 | 1S       | 12E   | 420994 |
| Bufford 4       | 2013            | 9796   | SE 1/4 Section 24 | 1S       | 12E   | 420995 |
| Bufford 5       | 2013            | 9665   | SE 1/4 Section 24 | 1S       | 12E   | 420864 |
| Bufford 6       | 2013            | 9666   | SE 1/4 Section 24 | 1S       | 12E   | 420865 |
| HC 489          | 2013            | 9667   | NW 1/4 Section 5  | 1S       | 12E   | 420866 |
| HC 490          | 2013            | 9668   | NW 1/4 Section 5  | 1S       | 12E   | 420867 |
| HC 491          | 2013            | 9669   | NW 1/4 Section 5  | 1S       | 12E   | 420868 |
| HC 492          | 2013            | 9670   | NW 1/4 Section 5  | 1S       | 12E   | 420869 |
| HC 493          | 2013            | 9671   | NE 1/4 Section 6  | 1S       | 12E   | 420870 |
| HC 494          | 2013            | 9672   | NE 1/4 Section 6  | 1S       | 12E   | 420871 |
| HC 495          | 2013            | 9673   | NE 1/4 Section 6  | 1S       | 12E   | 420872 |
| HC 496          | 2013            | 9674   | NE 1/4 Section 6  | 1S       | 12E   | 420873 |
| HC 497          | 2013            | 9675   | NW 1/4 Section 6  | 1S       | 12E   | 420874 |
| HC 498          | 2013            | 9676   | NW 1/4 Section 6  | 1S       | 12E   | 420875 |
| HC 499          | 2013            | 9677   | NW 1/4 Section 6  | 1S       | 12E   | 420876 |
| HC 500          | 2013            | 9678   | NW 1/4 Section 6  | 1S       | 12E   | 420877 |
| HC 501          | 2013            | 9679   | NW 1/4 Section 6  | 1S       | 12E   | 420878 |
| HC 502          | 2013            | 9680   | NE 1/4 Section 1  | 1S       | 12E   | 420879 |
| HC 503          | 2013            | 9681   | NE 1/4 Section 1  | 1S       | 12E   | 420880 |
| HC 504          | 2013            | 9682   | NW 1/4 Section 6  | 1S       | 12E   | 420881 |
| HC 505          | 2013            | 9683   | NW 1/4 Section 6  | 1S       | 12E   | 420882 |
| HC 506          | 2013            | 9684   | NW 1/4 Section 6  | 1S       | 12E   | 420883 |
| HC 507          | 2013            | 9685   | NW 1/4 Section 6  | 1S       | 12E   | 420884 |
| HC 508          | 2013            | 9686   | NE 1/4 Section 6  | 1S       | 12E   | 420885 |

940 ↖  
 941  
 942  
 943  
 944  
 945  
 946  
 947  
 948  
 949  
 950  
 951  
 952  
 953  
 954  
 955  
 956  
 957  
 958  
 959  
 960 ↕  
 961 ↕  
 962  
 963  
 964  
 965  
 966 ↕  
 967 ↕  
 968  
 969  
 970 ↕  
 971 ↕  
 972  
 973  
 974  
 975  
 976  
 977  
 978  
 979  
 980  
 981  
 982  
 983  
 984  
 985  
 986  
 987  
 988  
 989  
 990  
 991  
 992 ↖

RECEIVED  
 STATE OF  
 MISSISSIPPI

| Name of Claim | Book of Records | Page | G&SRB&M Section   | Township | Range | AMC    |        |
|---------------|-----------------|------|-------------------|----------|-------|--------|--------|
| HC 509        | 2013            | 9687 | NE1/4 Section 6   | 1S       | 12E   | 420886 | 993 ←  |
| HC 510        | 2013            | 9688 | NE1/4 Section 6   | 1S       | 12E   | 420887 | 994    |
| HC 511        | 2013            | 9689 | NE1/4 Section 6   | 1S       | 12E   | 420888 | 995    |
| HC 512        | 2013            | 9690 | NE1/4 Section 6   | 1S       | 12E   | 420889 | 996    |
| HC 513        | 2013            | 9691 | NW 1/4 Section 5  | 1S       | 12E   | 420890 | 997    |
| HC 514        | 2013            | 9692 | NW 1/4 Section 5  | 1S       | 12E   | 420891 | 998    |
| HC 515        | 2013            | 9693 | NW 1/4 Section 5  | 1S       | 12E   | 420892 | 999    |
| HC 516        | 2013            | 9694 | NW 1/4 Section 5  | 1S       | 12E   | 420893 | 1000   |
| HC 517        | 2013            | 9695 | SW 1/4 Section 5  | 1S       | 12E   | 420894 | 1001   |
| HC 518        | 2013            | 9696 | SW 1/4 Section 5  | 1S       | 12E   | 420895 | 1002   |
| HC 519        | 2013            | 9697 | SW 1/4 Section 5  | 1S       | 12E   | 420896 | 1003   |
| HC 520        | 2013            | 9698 | SW 1/4 Section 5  | 1S       | 12E   | 420897 | 1004   |
| HC 521        | 2013            | 9699 | SE 1/4 Section 6  | 1S       | 12E   | 420898 | 1005   |
| HC 522        | 2013            | 9700 | SE 1/4 Section 6  | 1S       | 12E   | 420899 | 1006   |
| HC 523        | 2013            | 9701 | SE 1/4 Section 6  | 1S       | 12E   | 420900 | 1007 ← |
| HC 524        | 2013            | 9702 | SE 1/4 Section 6  | 1S       | 12E   | 420901 | 1008 ← |
| HC 525        | 2013            | 9703 | SW 1/4 Section 6  | 1S       | 12E   | 420902 | 1009   |
| HC 526        | 2013            | 9704 | SW 1/4 Section 6  | 1S       | 12E   | 420903 | 1010   |
| HC 527        | 2013            | 9705 | SW 1/4 Section 6  | 1S       | 12E   | 420904 | 1011   |
| HC 528        | 2013            | 9706 | SW 1/4 Section 6  | 1S       | 12E   | 420905 | 1012   |
| HC 529        | 2013            | 9707 | SW 1/4 Section 6  | 1S       | 12E   | 420906 | 1013   |
| HC 530        | 2013            | 9708 | SE 1/4 Section 1  | 1S       | 12E   | 420907 | 1014   |
| HC 531        | 2013            | 9709 | NE 1/4 Section 12 | 1S       | 12E   | 420908 | 1015   |
| HC 532        | 2013            | 9710 | NW 1/4 Section 7  | 1S       | 12E   | 420909 | 1016   |
| HC 533        | 2013            | 9711 | NW 1/4 Section 7  | 1S       | 12E   | 420910 | 1017   |
| HC 534        | 2013            | 9712 | NW 1/4 Section 7  | 1S       | 12E   | 420911 | 1018   |
| HC 535        | 2013            | 9713 | NW 1/4 Section 7  | 1S       | 12E   | 420912 | 1019   |
| HC 536        | 2013            | 9714 | NW 1/4 Section 7  | 1S       | 12E   | 420913 | 1020   |
| HC 537        | 2013            | 9715 | NE 1/4 Section 7  | 1S       | 12E   | 420914 | 1021   |
| HC 538        | 2013            | 9716 | NE 1/4 Section 7  | 1S       | 12E   | 420915 | 1022   |
| HC 539        | 2013            | 9717 | NE 1/4 Section 7  | 1S       | 12E   | 420916 | 1023   |
| HC 540        | 2013            | 9718 | NE 1/4 Section 7  | 1S       | 12E   | 420917 | 1024   |
| HC 541        | 2013            | 9719 | NW 1/4 Section 8  | 1S       | 12E   | 420918 | 1025   |
| HC 542        | 2013            | 9720 | NW 1/4 Section 8  | 1S       | 12E   | 420919 | 1026   |
| HC 543        | 2013            | 9721 | NW 1/4 Section 8  | 1S       | 12E   | 420920 | 1027   |
| HC 544        | 2013            | 9722 | NW 1/4 Section 8  | 1S       | 12E   | 420921 | 1028   |
| HC 545        | 2013            | 9723 | NE 1/4 Section 8  | 1S       | 12E   | 420922 | 1029   |
| HC 546        | 2013            | 9724 | NE 1/4 Section 8  | 1S       | 12E   | 420923 | 1030   |
| HC 547        | 2013            | 9725 | NE 1/4 Section 8  | 1S       | 12E   | 420924 | 1031   |
| HC 548        | 2013            | 9726 | NE 1/4 Section 8  | 1S       | 12E   | 420925 | 1032   |
| HC 549        | 2013            | 9727 | NE 1/4 Section 8  | 1S       | 12E   | 420926 | 1033   |
| HC 550        | 2013            | 9728 | NW 1/4 Section 8  | 1S       | 12E   | 420927 | 1034   |
| HC 551        | 2013            | 9729 | NW 1/4 Section 8  | 1S       | 12E   | 420928 | 1035   |
| HC 552        | 2013            | 9730 | NW 1/4 Section 8  | 1S       | 12E   | 420929 | 1036   |
| HC 553        | 2013            | 9731 | NW 1/4 Section 8  | 1S       | 12E   | 420930 | 1037   |
| HC 554        | 2013            | 9732 | NE 1/4 Section 7  | 1S       | 12E   | 420931 | 1038   |
| HC 555        | 2013            | 9733 | NE 1/4 Section 7  | 1S       | 12E   | 420932 | 1039   |
| HC 556        | 2013            | 9734 | NE 1/4 Section 7  | 1S       | 12E   | 420933 | 1040   |
| HC 557        | 2013            | 9735 | NW 1/4 Section 7  | 1S       | 12E   | 420934 | 1041   |
| HC 558        | 2013            | 9736 | Section 7         | 1S       | 12E   | 420935 | 1042   |
| HC 559        | 2013            | 9737 | Section 7         | 1S       | 12E   | 420936 | 1043   |
| HC 560        | 2013            | 9738 | Section 7         | 1S       | 12E   | 420937 | 1044   |
| HC 561        | 2013            | 9739 | Section 7         | 1S       | 12E   | 420938 | 1045 ← |

| Name of Claim | Book of Records | Page | G&SRB&M Section | Township | Range | AMC    |      |
|---------------|-----------------|------|-----------------|----------|-------|--------|------|
| HC 562        | 2013            | 9740 | Section 12      | 1S       | 12E   | 420939 | 1046 |
| HC 563        | 2013            | 9741 | Section 12      | 1S       | 12E   | 420940 | 1047 |
| HC 564        | 2013            | 9742 | Section 7       | 1S       | 12E   | 420941 | 1048 |
| HC 565        | 2013            | 9743 | Section 7       | 1S       | 12E   | 420942 | 1049 |
| HC 566        | 2013            | 9744 | Section 7       | 1S       | 12E   | 420943 | 1050 |
| HC 567        | 2013            | 9745 | Section 7       | 1S       | 12E   | 420944 | 1051 |
| HC 568        | 2013            | 9746 | Section 7       | 1S       | 12E   | 420945 | 1052 |
| HC 569        | 2013            | 9747 | Section 7       | 1S       | 12E   | 420946 | 1053 |
| HC 570        | 2013            | 9748 | Section 7       | 1S       | 12E   | 420947 | 1054 |
| HC 571        | 2013            | 9749 | Section 7       | 1S       | 12E   | 420948 | 1055 |
| HC 572        | 2013            | 9750 | Section 7       | 1S       | 12E   | 420949 | 1056 |
| HC 573        | 2013            | 9751 | Section 8       | 1S       | 12E   | 420950 | 1057 |
| HC 574        | 2013            | 9752 | Section 8       | 1S       | 12E   | 420951 | 1058 |
| HC 575        | 2013            | 9753 | Section 8       | 1S       | 12E   | 420952 | 1059 |
| HC 576        | 2013            | 9754 | Section 8       | 1S       | 12E   | 420953 | 1060 |
| HC 577        | 2013            | 9755 | Section 8       | 1S       | 12E   | 420954 | 1061 |
| HC 578        | 2013            | 9756 | Section 8       | 1S       | 12E   | 420955 | 1062 |
| HC 579        | 2013            | 9757 | Section 8       | 1S       | 12E   | 420956 | 1063 |
| HC 580        | 2013            | 9758 | Section 8       | 1S       | 12E   | 420957 | 1064 |
| HC 581        | 2013            | 9759 | Section 8       | 1S       | 12E   | 420958 | 1065 |
| HC 582        | 2013            | 9760 | Section 8       | 1S       | 12E   | 420959 | 1066 |
| HC 583        | 2013            | 9761 | Section 8       | 1S       | 12E   | 420960 | 1067 |
| HC 584        | 2013            | 9762 | Section 8       | 1S       | 12E   | 420961 | 1068 |
| HC 585        | 2013            | 9763 | Section 8       | 1S       | 12E   | 420962 | 1069 |
| HC 586        | 2013            | 9764 | Section 8       | 1S       | 12E   | 420963 | 1070 |
| HC 587        | 2013            | 9765 | Section 8       | 1S       | 12E   | 420964 | 1071 |
| HC 588        | 2013            | 9766 | Section 8       | 1S       | 12E   | 420965 | 1072 |
| HC 589        | 2013            | 9767 | Section 7       | 1S       | 12E   | 420966 | 1073 |
| HC 590        | 2013            | 9768 | Section 7       | 1S       | 12E   | 420967 | 1074 |
| HC 591        | 2013            | 9769 | Section 7       | 1S       | 12E   | 420968 | 1075 |
| HC 592        | 2013            | 9770 | Section 7       | 1S       | 12E   | 420969 | 1076 |
| HC 593        | 2013            | 9771 | Section 7       | 1S       | 12E   | 420970 | 1077 |
| HC 594        | 2013            | 9772 | Section 7       | 1S       | 12E   | 420971 | 1078 |
| HC 595        | 2013            | 9773 | Section 7       | 1S       | 12E   | 420972 | 1079 |
| HC 596        | 2013            | 9774 | Section 7       | 1S       | 12E   | 420973 | 1080 |
| HC 597        | 2013            | 9775 | Section 7       | 1S       | 12E   | 420974 | 1081 |
| HC 598        | 2013            | 9776 | Section 12      | 1S       | 12E   | 420975 | 1082 |
| Verde 44      | 2014            | 3774 | Section 35      | 1S       | 13E   | 426152 | 1083 |
| Verde 45      | 2014            | 3775 | Section 36      | 1S       | 13E   | 426153 | 1084 |
| Verde 46      | 2014            | 3776 | Section 36      | 1S       | 13E   | 426154 | 1085 |
| Verde 47      | 2014            | 3777 | Section 36      | 1S       | 13E   | 426155 | 1086 |
| Verde 48      | 2014            | 3778 | Section 36      | 1S       | 13E   | 426156 | 1087 |
| Verde 49      | 2014            | 3779 | Section 36      | 1S       | 13E   | 426157 | 1088 |
| Verde 50      | 2014            | 3780 | Section 36      | 1S       | 13E   | 426158 | 1089 |
| Verde 51      | 2014            | 3781 | Section 36      | 1S       | 13E   | 426159 | 1090 |
| Verde 52      | 2014            | 3782 | Section 36      | 1S       | 13E   | 426160 | 1091 |
| Verde 53      | 2014            | 3783 | Section 36      | 1S       | 13E   | 426161 | 1092 |
| Verde 62      | 2014            | 3784 | Section 31      | 1S       | 14E   | 426162 | 1093 |
| Verde 63      | 2014            | 3785 | Section 31      | 1S       | 14E   | 426163 | 1094 |
| Verde 64      | 2014            | 3786 | Section 36      | 1S       | 13E   | 426164 | 1095 |
| Verde 65      | 2014            | 3787 | Section 36      | 1S       | 13E   | 426165 | 1096 |
| Verde 66      | 2014            | 3788 | Section 36      | 1S       | 13E   | 426166 | 1097 |
| Verde 67      | 2014            | 3789 | Section 36      | 1S       | 13E   | 426167 | 1098 |

| Name of Claim | Book of Records | Page | G&SRB&M Section | Township | Range | AMC    |        |
|---------------|-----------------|------|-----------------|----------|-------|--------|--------|
| Verde 68      | 2014            | 3790 | Section 36      | 1S       | 13E   | 426168 | 1099 ← |
| Verde 69      | 2014            | 3791 | Section 36      | 1S       | 13E   | 426169 | 1100   |
| Verde 70      | 2014            | 3792 | Section 36      | 1S       | 13E   | 426170 | 1101   |
| Verde 71      | 2014            | 3793 | Section 36      | 1S       | 13E   | 426171 | 1102   |
| Verde 72      | 2014            | 3794 | Section 36      | 1S       | 13E   | 426172 | 1103   |
| Verde 73      | 2014            | 3795 | Section 35      | 1S       | 13E   | 426173 | 1104   |
| Verde 74      | 2014            | 3796 | Section 35      | 1S       | 13E   | 426174 | 1105   |
| Verde 75      | 2014            | 3797 | Section 35      | 1S       | 13E   | 426175 | 1106   |
| Verde 76      | 2014            | 3798 | Section 35      | 1S       | 13E   | 426176 | 1107   |
| Verde 77      | 2014            | 3799 | Section 35      | 1S       | 13E   | 426177 | 1108   |
| Verde 78      | 2014            | 3800 | Section 35      | 1S       | 13E   | 426178 | 1109   |
| Verde 79      | 2014            | 3801 | Section 35      | 1S       | 13E   | 426179 | 1110   |
| Verde 80      | 2014            | 3802 | Section 35      | 1S       | 13E   | 426180 | 1111   |
| Verde 81      | 2014            | 3803 | Section 36      | 1S       | 13E   | 426181 | 1112   |
| Verde 82      | 2014            | 3833 | Section 36      | 1S       | 13E   | 426182 | 1113   |
| Verde 83      | 2014            | 3804 | Section 36      | 1S       | 13E   | 426183 | 1114   |
| Verde 84      | 2014            | 3805 | Section 36      | 1S       | 13E   | 426184 | 1115   |
| Verde 85      | 2014            | 3806 | Section 36      | 1S       | 13E   | 426185 | 1116   |
| Verde 86      | 2014            | 3807 | Section 36      | 1S       | 13E   | 426186 | 1117   |
| Verde 87      | 2014            | 3808 | Section 36      | 1S       | 13E   | 426187 | 1118   |
| Verde 88      | 2014            | 3809 | Section 36      | 1S       | 13E   | 426188 | 1119   |
| Verde 89      | 2014            | 3810 | Section 36      | 1S       | 13E   | 426189 | 1120   |
| Verde 90      | 2014            | 3811 | Section 31      | 1S       | 14E   | 426190 | 1121 ← |
| Verde 91      | 2014            | 3812 | Section 31      | 1S       | 14E   | 426191 | 1122 ← |
| Verde 92      | 2014            | 3813 | Section 31      | 1S       | 14E   | 426192 | 1123 ← |
| Verde 93      | 2014            | 3814 | Section 31      | 1S       | 14E   | 426193 | 1124   |
| Verde 94      | 2014            | 3815 | Section 36      | 1S       | 13E   | 426194 | 1125   |
| Verde 95      | 2014            | 3816 | Section 36      | 1S       | 13E   | 426195 | 1126   |
| Verde 96      | 2014            | 3817 | Section 36      | 1S       | 13E   | 426196 | 1127   |
| Verde 97      | 2014            | 3818 | Section 36      | 1S       | 13E   | 426197 | 1128   |
| Verde 98      | 2014            | 3819 | Section 36      | 1S       | 13E   | 426198 | 1129   |
| Verde 99      | 2014            | 3820 | Section 36      | 1S       | 13E   | 426199 | 1130   |
| Verde 100     | 2014            | 3821 | Section 36      | 1S       | 13E   | 426200 | 1131   |
| Verde 101     | 2014            | 3822 | Section 36      | 1S       | 13E   | 426201 | 1132   |
| Verde 102     | 2014            | 3823 | Section 36      | 1S       | 13E   | 426202 | 1133   |
| Verde 103     | 2014            | 3824 | Section 35      | 1S       | 13E   | 426203 | 1134   |
| Verde 104     | 2014            | 3825 | Section 35      | 1S       | 13E   | 426204 | 1135   |
| Verde 105     | 2014            | 3826 | Section 35      | 1S       | 13E   | 426205 | 1136   |
| Verde 106     | 2014            | 3827 | Section 35      | 1S       | 13E   | 426206 | 1137   |
| Verde 107     | 2014            | 3828 | Section 35      | 1S       | 13E   | 426207 | 1138   |
| Verde 108     | 2014            | 3829 | Section 35      | 1S       | 13E   | 426208 | 1139   |
| Verde 109     | 2014            | 3830 | Section 35      | 1S       | 13E   | 426209 | 1140   |
| Verde 112     | 2014            | 3831 | Section 31      | 1S       | 14E   | 426210 | 1141   |
| Verde 113     | 2014            | 3832 | Section 31      | 1S       | 14E   | 426211 | 1142 ← |
| Verde 1       | 2014            | 9751 | Section 30      | 1S       | 14E   | 427059 | 1143 ← |
| Verde 2       | 2014            | 9752 | Section 30      | 1S       | 14E   | 427060 | 1144 ← |
| Verde 3       | 2014            | 9753 | Section 30      | 1S       | 14E   | 427061 | 1145   |
| Verde 4       | 2014            | 9754 | Section 30      | 1S       | 14E   | 427062 | 1146   |
| Verde 5       | 2014            | 9755 | Section 30      | 1S       | 14E   | 427063 | 1147   |
| Verde 6       | 2014            | 9756 | Section 30      | 1S       | 14E   | 427064 | 1148   |
| Verde 7       | 2014            | 9757 | Section 30      | 1S       | 14E   | 427065 | 1149   |
| Verde 8       | 2014            | 9758 | Section 30      | 1S       | 14E   | 427066 | 1150   |
| Verde 9       | 2014            | 9759 | Section 25      | 1S       | 13E   | 427067 | 1151 ← |

Exhibit A

| Name of Claim | Book of Records | Page | G&SRB&M Section | Township | Range | AMC    |      |
|---------------|-----------------|------|-----------------|----------|-------|--------|------|
| Verde 10      | 2014            | 9760 | Section 25      | 1S       | 13E   | 427068 | 1152 |
| Verde 11      | 2014            | 9761 | Section 25      | 1S       | 13E   | 427069 | 1153 |
| Verde 12      | 2014            | 9762 | Section 25      | 1S       | 13E   | 427070 | 1154 |
| Verde 13      | 2014            | 9763 | Section 25      | 1S       | 13E   | 427071 | 1155 |
| Verde 14      | 2014            | 9764 | Section 25      | 1S       | 13E   | 427072 | 1156 |
| Verde 15      | 2014            | 9765 | Section 25      | 1S       | 13E   | 427073 | 1157 |
| Verde 16      | 2014            | 9766 | Section 25      | 1S       | 13E   | 427074 | 1158 |
| Verde 17      | 2014            | 9767 | Section 25      | 1S       | 13E   | 427075 | 1159 |
| Verde 18      | 2014            | 9768 | Section 25      | 1S       | 13E   | 427076 | 1160 |
| Verde 19      | 2014            | 9769 | Section 30      | 1S       | 14E   | 427077 | 1161 |
| Verde 20      | 2014            | 9770 | Section 30      | 1S       | 14E   | 427078 | 1162 |
| Verde 21      | 2014            | 9771 | Section 30      | 1S       | 14E   | 427079 | 1163 |
| Verde 22      | 2014            | 9772 | Section 30      | 1S       | 14E   | 427080 | 1164 |
| Verde 23      | 2014            | 9773 | Section 30      | 1S       | 14E   | 427081 | 1165 |
| Verde 24      | 2014            | 9774 | Section 30      | 1S       | 14E   | 427082 | 1166 |
| Verde 25      | 2014            | 9775 | Section 30      | 1S       | 14E   | 427083 | 1167 |
| Verde 26      | 2014            | 9776 | Section 30      | 1S       | 14E   | 427084 | 1168 |
| Verde 27      | 2014            | 9777 | Section 30      | 1S       | 14E   | 427085 | 1169 |
| Verde 28      | 2014            | 9778 | Section 30      | 1S       | 14E   | 427086 | 1170 |
| Verde 29      | 2014            | 9779 | Section 30      | 1S       | 14E   | 427087 | 1171 |
| Verde 30      | 2014            | 9780 | Section 30      | 1S       | 14E   | 427088 | 1172 |
| Verde 31      | 2014            | 9781 | Section 30      | 1S       | 14E   | 427089 | 1173 |
| Verde 32      | 2014            | 9782 | Section 30      | 1S       | 14E   | 427090 | 1174 |
| Verde 33      | 2014            | 9783 | Section 30      | 1S       | 14E   | 427091 | 1175 |
| Verde 34      | 2014            | 9784 | Section 30      | 1S       | 14E   | 427092 | 1176 |
| Verde 35      | 2014            | 9785 | Section 25      | 1S       | 13E   | 427093 | 1177 |
| Verde 36      | 2014            | 9786 | Section 25      | 1S       | 13E   | 427094 | 1178 |
| Verde 37      | 2014            | 9787 | Section 25      | 1S       | 13E   | 427095 | 1179 |
| Verde 38      | 2014            | 9788 | Section 25      | 1S       | 13E   | 427096 | 1180 |
| Verde 39      | 2014            | 9789 | Section 25      | 1S       | 13E   | 427097 | 1181 |
| Verde 40      | 2014            | 9790 | Section 25      | 1S       | 13E   | 427098 | 1182 |
| Verde 41      | 2014            | 9791 | Section 25      | 1S       | 13E   | 427099 | 1183 |
| Verde 42      | 2014            | 9792 | Section 25      | 1S       | 13E   | 427100 | 1184 |
| Verde 43      | 2014            | 9793 | Section 25      | 1S       | 13E   | 427101 | 1185 |
| Verde 54      | 2014            | 9794 | Section 30      | 1S       | 14E   | 427102 | 1186 |
| Verde 55      | 2014            | 9795 | Section 30      | 1S       | 14E   | 427103 | 1187 |
| Verde 56      | 2014            | 9796 | Section 30      | 1S       | 14E   | 427104 | 1188 |
| Verde 57      | 2014            | 9797 | Section 30      | 1S       | 14E   | 427105 | 1189 |
| Verde 58      | 2014            | 9798 | Section 30      | 1S       | 14E   | 427106 | 1190 |
| Verde 59      | 2014            | 9799 | Section 30      | 1S       | 14E   | 427107 | 1191 |
| Verde 60      | 2014            | 9800 | Section 30      | 1S       | 14E   | 427108 | 1192 |
| Verde 61      | 2014            | 9801 | Section 30      | 1S       | 14E   | 427109 | 1193 |
| Verde 110     | 2014            | 9802 | Section 19      | 1S       | 14E   | 427110 | 1194 |
| Verde 111     | 2014            | 9803 | Section 19      | 1S       | 14E   | 427111 | 1195 |

RECEIVED  
 M A Z STATE OFFICE  
 JUL 29 A 9:21  
 PHOENIX, ARIZONA



**United States Department of the Interior**  
**Bureau of Land Management**  
 LANDS/RECREATION & PLANNING  
 ONE N CENTRAL AVE  
 PHOENIX, AZ 85004 -2203  
 Phone: 602-417-9200

**ENTERED**  
 JUL 30 2014  
 BY: *RHM*

Receipt

No: 3087378

|  |  |
|--|--|
| <b>Transaction #:</b> 3178731          |  |
| <b>Date of Transaction:</b> 07/29/2014 |  |
| <b>CUSTOMER:</b>                       |  |
| ✓                                      | RESOLUTION COPPER MINING LLC<br>105 W MAGMA HEIGHTS DR<br>SUPERIOR, AZ 85173-2523 US |

| LINE #        | QTY  | DESCRIPTION   | REMARKS            | UNIT PRICE | TOTAL               |
|---------------|------|---|--------------------|------------|---------------------|
| 1             | 1.00 | LOCATABLE MINERALS / MINING CLAIMS- NOT NEW-UNADJUD, ONE AUTH NO. ONLY / MINING CLAIM MONEY RECEIVED<br>CASES: AMC60069/\$186310.00 | MAINT<br>2015/1202 | - n/a -    | 186310.00           |
| <b>TOTAL:</b> |      |   |                    |            | <b>\$186,310.00</b> |

| PAYMENT INFORMATION |           |   |             |            |  |
|---------------------|-----------|---|-------------|------------|--|
| 1                   | AMOUNT:   | 185225.00   | POSTMARKED: | N/A        |  |
|                     | TYPE:     | CHECK   | RECEIVED:   | 07/29/2014 |  |
|                     | CHECK NO: | 0080000702  |             |            |  |
|                     | NAME:     | RESOLUTION COPPER MINING LLC<br>4700 SOUTH DAYBREAK PARKWAY<br>SOUTH JORDAN UT 84095 US |             |            |  |
| 2                   | AMOUNT:   | 1085.00   | POSTMARKED: | N/A        |  |
|                     | TYPE:     | CHECK   | RECEIVED:   | 07/29/2014 |  |
|                     | CHECK NO: | 0080000706  |             |            |  |
|                     | NAME:     | RESOLUTION COPPER MINING LLC<br>4700 SOUTH DAYBREAK PARKWAY<br>SOUTH JORDAN UT 84095 US |             |            |  |

|                |
|----------------|
| <b>REMARKS</b> |
|                |

This receipt was generated by the automated BLM Collections and Billing System and is a paper representation of a portion of the official electronic record contained therein.

**DEPARTMENT OF THE INTERIOR  
BUREAU OF LAND MANAGEMENT  
MINING CLAIMS**

Run Date/Time: 07/30/2014 11:43 AM

**(LIVE) Serial Register Page**

Page 1 of 1

01 05-10-1872;017STAT0091;30USC26,28,34  
Case Type 384101: LODE CLAIM  
Claim Name: GLADIATOR NO.9  
Commodity :  
Case Disposition: CLOSED  
Required Maintenance Fee:

Total Acres  
Serial Number  
AMC359404  
Lead File Number  
AMC359395  
  
*Claim Was Relocated  
To: Amc 406339*

| Name & Address   | Int Rel  |
|--|----------|
| RESOLUTION COPPER MINING LLC<br>102 W MAGMA HEIGHTS DR, PO BOX 1944<br>SUPERIOR, AZ 85173-2523 | CLAIMANT |

| Mer | Twp   | Rng   | Sec | Quadrant | District/Field Office | County |
|-----|-------|-------|-----|----------|-----------------------|--------|
| 14  | 0010S | 0130E | 028 | NW, SW   | LOWER SONORAN FO      | PINAL  |
| 14  | 0010S | 0130E | 029 | NE, SE   | LOWER SONORAN FO      | PINAL  |

| Act Date   | Code | Action                      | Action Remarks | Receipt Number |
|------------|------|-----------------------------|----------------|----------------|
| 10/24/2003 | 403  | LOCATION DATE               |                |                |
| 01/08/2004 | 395  | RECORDATION NOTICE RECD     | \$25.00;1      | 809146         |
| 07/22/2010 | 682  | MAINTENANCE FEE/\$140       | 2011           | 2175535        |
| 08/03/2009 | 682  | MAINTENANCE FEE/\$140       | 2010           | 1969185        |
| 08/12/2008 | 582  | MAINTENANCE FEE/\$125       | 2009           | 1759150        |
| 08/13/2007 | 582  | MAINTENANCE FEE/\$125       | 2008           | 1542107        |
| 08/14/2006 | 582  | MAINTENANCE FEE/\$125       | 2007           | 1333739        |
| 08/15/2005 | 582  | MAINTENANCE FEE/\$125       | 2006           | 1128508        |
| 08/24/2004 | 582  | MAINTENANCE FEE/\$125       | 2005           | 935863         |
| 01/08/2004 | 484  | LOCATION YEAR / MAINTENANCE | 2004           | 809146         |
| 03/11/2011 | 311  | RELQ FILED (IN TOTAL)       |                |                |
| 05/23/2005 | 669  | LAND STATUS CHECKED         |                |                |
| 08/24/2004 | 396  | TRF OF INTEREST FILED       | BHP COPPER INC | 935863         |
| 01/08/2004 | 501  | ACCT ADV IN LEAD FILE       | AMC359395;     |                |

**Line Nr Remarks**

**OCT - 7 2014** 8:54A called (520) 689-3341, left a VM.  
# 0109-17 Gladiator No. 9 Not Amc # 359404; Relocated 3/3/11; New # 406339.  
10/7/14 mailed claimant a Reminder Note for their New Claim Number, ps  
10/17/14 Dan Mead Responded via Email (see Attached)  
He will make the correction to the AMC Number. ps

**DEPARTMENT OF THE INTERIOR  
BUREAU OF LAND MANAGEMENT  
MINING CLAIMS**

Run Date/Time: 07/30/2014 12:01 PM

**(LIVE) Serial Register Page**

Page 1 of 1

01 05-10-1872;017STAT0091;30USC26,28,34

Case Type 384101: LODE CLAIM

Claim Name: GLADIATOR NO. 9

Commodity :

Case Disposition: ACTIVE

Required Maintenance Fee: \$155.00

Total Acres

20.660

*New Claim #*

*(previous # AMC 359404)*

Serial Number

AMC406339

Lead File Number

AMC406339

**Name & Address**

Int Rel

RESOLUTION COPPER MINING 102 W MAGMA HEIGHTS DR, PO BOX SUPERIOR, AZ 85173-2523  
LLC 1944

CLAIMANT

| Mer Twp | Rng   | Sec   | Quadrant | District/Field Office | County           |
|---------|-------|-------|----------|-----------------------|------------------|
| 14      | 0010S | 0130E | 028      | NW ,SW                | LOWER SONORAN FO |
| 14      | 0010S | 0130E | 029      | NE,SE                 | LOWER SONORAN FO |
|         |       |       |          |                       | PINAL            |
|         |       |       |          |                       | PINAL            |

| Act Date   | Code | Action                     | Action Remarks | Receipt Number |
|------------|------|----------------------------|----------------|----------------|
| 03/03/2011 | 403  | LOCATION DATE              |                |                |
| 03/11/2011 | 395  | RECORDATION NOTICE RECD    | 1              | 2308201        |
| 08/07/2013 | 682  | MAINTENANCE FEE/\$140      | 2014;\$140     | 2849106        |
| 07/16/2012 | 682  | MAINTENANCE FEE/\$140      | 2013;\$140     | 2609343        |
| 08/03/2011 | 682  | MAINTENANCE FEE/\$140      | 2012           | 2395586        |
| 03/11/2011 | 484  | LOCATION YEAR / MAINTENANC | 2011           | 2308201        |
| 06/27/2011 | 669  | LAND STATUS CHECKED        |                |                |
| 03/11/2011 | 501  | ACCT ADV IN LEAD FILE      | AMC406339;     |                |

Line Nr Remarks



*In Reference to Error on page 17 of MF listing received July 29, 2014. ps*

**response to letter 10-7-2014**

---

**Dan Mead** <mead\_32@msn.com>  
To: paulinebrown@blm.gov

Fri, Oct 17, 2014 at 6:52 AM

Pauline: I got your letter and made the change; AMC # 406339. Dan Mead

---

**Brown, Pauline** <paulinebrown@blm.gov>  
To: Dan Mead <mead\_32@msn.com>

Fri, Oct 17, 2014 at 9:36 AM

Thank you for your response, have a nice week-end...

PAULINE BROWN  
LAND LAW EXAMINER  
BUREAU OF LAND MANAGEMENT  
ARIZONA STATE OFFICE  
ONE NORTH CENTRAL AVE, STE 800  
PHOENIX, AZ 85004-4427  
OFFICE: (602) 417-9360  
FAX: (602) 417-9454  
paulinebrown@blm.gov

On Fri, Oct 17, 2014 at 6:52 AM, Dan Mead <mead\_32@msn.com> wrote:

Pauline: I got your letter and made the change; AMC # 406339. Dan Mead

**NOTICE!!**

**These documents have been scanned!**

**Do not place un-scanned documents beneath this notice!**

**Do not remove this notice from this file!**

GPO Jacket No. 560-102  
Print Order 61540  
Rise Business Services, LLC  
Job=AZ15 6/6/2019



Box Number= AZ15125



Claim Begin-End: AMC427059-AMC427111

**5 Miscellaneous**



AZ15125-15

AMC356595-AMC427389

**NO  
DOCUMENTS  
FOUND**

NO DOCUMENTS FOUND  
NO DOCUMENTS FOUND

**NOTICE!!**

**These documents have been scanned!**

**Do not place un-scanned documents beneath this notice!**

**Do not remove this notice from this file!**

GPO Jacket No. 560-102  
Print Order 61540  
Rise Business Services, LLC  
Job=AZ15 6/6/2019



Box Number= AZ15125



Claim Begin-End: AMC427059-AMC427111

**6 Location Notices-Amendments and Supporting Documents**



AZ15125-15

AMC356595-AMC427389

# MINING CLAIM STATUS REPORT

Data Entered: 3/11/14 RM

MTP Checked By: 3/11/14 RM

GEO Checked By: 3/11/14 RM

LEAD SERIAL NUMBER: AMC 427059 thru AMC 427111

### NUMBER OF CLAIMS & TYPE:

53 LODE  
\_\_\_\_ PLACER  
\_\_\_\_ ASSOCIATION PLACER  
\_\_\_\_ MILL SITE  
\_\_\_\_ TUNNEL SITE

### CHARGES:

Location Fee @ \$34 = \$ 1,802  
Processing Fee @ \$20 = \$ 1,060  
Maintenance Fee @ \$140 = \$ 7,420  
Add'l Maint Fee for Assoc Placer = \$ \_\_\_\_\_  
**SUBTOTAL** \$ \_\_\_\_\_

TOTAL ACREAGE: \_\_\_\_\_ Per Claim  
(Placer Only)

Other Fees \$ \_\_\_\_\_

Other Fees \$ \_\_\_\_\_

NUMBER OF LOCATORS: \_\_\_\_\_

**TOTAL** \$ 10,282

DOCUMENTS RECEIVED VIA: Over-the-Counter  Mail  TIMELY FILED: Yes  No

LEGAL DESCRIPTION: T 1S R 14E SEC ~~19~~ 19, 30, 31  
T 1S R 13E SEC 25, 24  
T \_\_\_\_\_ R \_\_\_\_\_ SEC \_\_\_\_\_  
T \_\_\_\_\_ R \_\_\_\_\_ SEC \_\_\_\_\_  
T \_\_\_\_\_ R \_\_\_\_\_ SEC \_\_\_\_\_

BLM  FOREST SERVICE  Sitgreaves TOWN SUBJ TO PL 359: Yes  No   
WILDERNESS AREA

SPLIT ESTATE: N/A  SX  PX  OTHER   
SRHA  Was proper Notice filed if located on SHRA Land? Yes  No

### RECONVEYED MINERALS ON BLM LAND REQUIRE OPENING ORDER FROM 1944 TO 1993:

Open to Entry On \_\_\_\_\_ N/A

COMMENTS/STATUS: VOID  PARTIALLY VOID  PVT MINERALS  WITHDRAWN LANDS   
OTHER

Claimant acknowledges that portions of the following claim(s) site(s) may be void or voidable.

Printed Name of Claimant \_\_\_\_\_ Signature of Claimant \_\_\_\_\_

\*\*\*\*\*FINAL ADJUDICATION\*\*\*\*\*

DATE 7/24/2014 INITIALS RM  
AT

427059



When recorded return to:  
Resolution Copper Mining LLC  
P.O. Box 1944  
Superior, AZ 85723

**LOCATION NOTICE FOR LODE MINING CLAIM**

RECEIVED  
B.L.M. AZ STATE OFFICE  
2014 FEB 19 A 11:41  
PHOENIX, AZ

NOTICE IS HEREBY GIVEN that the VERDE 1  
VERDE 1 lode mining claim has been located  
by Resolution Copper Mining LLC whose current mailing  
address is P.O. Box 1944  
Superior, AZ 85273

The general course of this claim is north / south and it is situated in Pinal  
County, Arizona. This claim is 1500 feet in length and 600 feet in width. This claim runs  
from the location monument on which this location notice is posted approximately 1490 feet in a  
northerly direction to the north end line and 10 feet in a southerly direction to the  
south end line. This claim is marked by six monuments, one at each corner and one at the center of each  
end line of the claim.

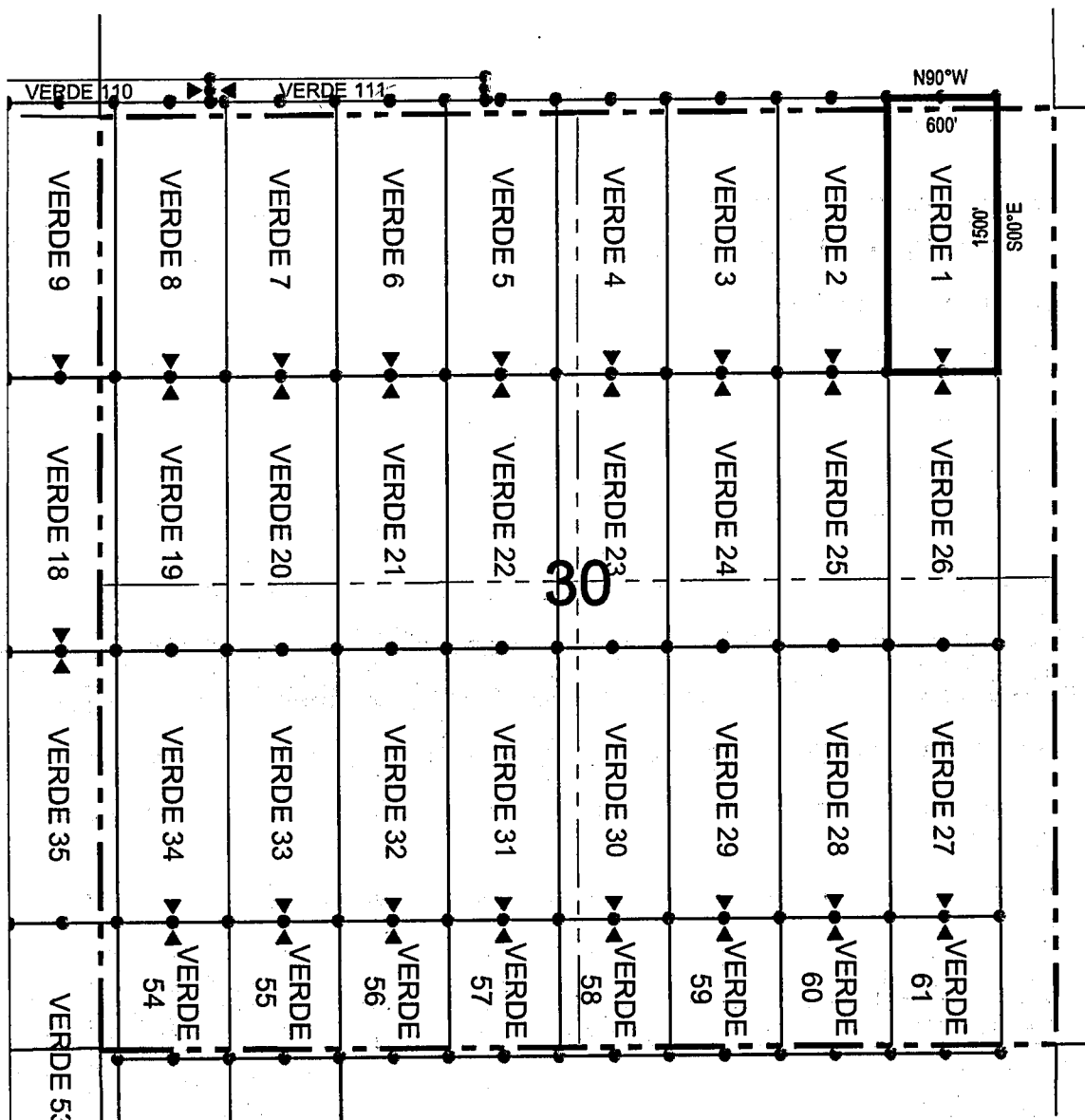
The location monument on which this notice is posted is situated within Section 30, Township 1  
South, Range 14 East, Gila Salt River Base and Meridian, Arizona and this claim encompasses portions  
of the following quarter section (s), section (s), Township (s) and Range (s) SE 1/4 and NE 1/4 of the NE 1/4 of  
Section 30, and SE 1/4 of the SE 1/4 of Section 19, Township 1 South, Range 14 East, Gila Salt River Base and Meridian,  
Pinal County, Arizona, Pioneer Mining District.

The locality of this claim with reference to some natural object or permanent monument and additional information  
(if any) concerning its locality are as follows: 4870 feet east and 5187 feet south of the northeast corner of Section  
24, Township 1 South, Range 13 East, to the northeast corner of the claim.

DATED AND POSTED on the ground this 07 day of January, 2014  
LOCATOR (s) Resolution Copper Mining LLC AGENT: T. Robert Breen  
P.O. Box 1944  
Superior, AZ 85273

ANCI 271059

# LODE CLAIM LOCATION MAP



● Corner Posts    ▲ Location Monuments    Scale: 1"=1000'

1. The above map depicts the **VERDE 1** Lode Claim, which is located in the SE 1/4 and NE 1/4 of the NE 1/4 of Section 30, and SE 1/4 of the SE 1/4 of Section 19, Township 1 South, Range 14 East, Gila and Salt River Base and Meridian, Pinal County, Arizona, Pioneer Mining District.
2. The type of corner and location monuments used are wood 2"x2"x48" posts and metal tags with location information written thereon.
3. The bearings and distances in degrees and feet between claim corners are as depicted on the above map.

When recorded return to:  
 Resolution Copper Mining LLC  
 P.O. Box 1944  
 Superior, AZ 85723

**LOCATION NOTICE FOR LODE MINING CLAIM**

NOTICE IS HEREBY GIVEN that the VERDE 2  
 \_\_\_\_\_ lode mining claim has been located  
 by Resolution Copper Mining LLC whose current mailing  
 address is P.O. Box 1944  
Superior, AZ 85273

RECEIVED  
 B.L.H. AZ STATE OFFICE  
 2014 FEB 19 A 11: 41  
 PHOENIX, AZ


The general course of this claim is north / south and it is situated in Pinal  
 County, Arizona. This claim is 1500 feet in length and 600 feet in width. This claim runs  
 from the location monument on which this location notice is posted approximately 1490 feet in a  
northerly direction to the north end line and 10 feet in a southerly direction to the  
south end line. This claim is marked by six monuments, one at each corner and one at the center of each  
 end line of the claim.

The location monument on which this notice is posted is situated within Section 30, Township 1  
South, Range 14 East, Gila Salt River Base and Meridian, Arizona and this claim encompasses portions  
 of the following quarter section (s), section (s), Township (s) and Range (s) SE 1/4, NE 1/4, NW 1/4 and SW 1/4  
 of the NE 1/4 of Section 30, and SE 1/4 and SW 1/4 of the SE 1/4 of Section 19, Township 1 South, Range 14 East, Gila  
 Salt River Base and Meridian, Pinal County, Arizona, Pioneer Mining District.

The locality of this claim with reference to some natural object or permanent monument and additional information  
 (if any) concerning its locality are as follows: 4270 feet east and 5187 feet south of the northeast corner of Section  
24, Township 1 South, Range 13 East, to the northeast corner of the claim.


DATED AND POSTED on the ground this 27 day of January, 2014.

LOCATOR (s) Resolution Copper Mining LLC AGENT: T. Robert Breen  
P.O. Box 1944  
Superior, AZ 85273



A1104571960

## LODE CLAIM LOCATION MAP




Corner Posts    
  Location Monuments    
 Scale: 1" = 1000'

1. The above map depicts the **VERDE 2** Lode Claim, which is located in the SE 1/4, NE 1/4, NW 1/4 and SW 1/4 of the NE 1/4 of Section 30, and SE 1/4 and SW 1/4 of the SE 1/4 of Section 19, Township 1 South, Range 14 East, Gila and Salt River Base and Meridian, Pinal County, Arizona, Pioneer Mining District.
2. The type of corner and location monuments used are wood 2"x2"x48" posts and metal tags with location information written thereon.
3. The bearings and distances in degrees and feet between claim corners are as depicted on the above map.



## LODE CLAIM LOCATION MAP




● Corner Posts      ▲ Location Monuments      Scale: 1"=1000'



1. The above map depicts the **VERDE 3** Lode Claim, which is located in the SW 1/4 and NW 1/4 of the NE 1/4 of Section 30, and SW 1/4 of the SE 14 of Section 19, Township 1 South, Range 14 East, Gila and Salt River Base and Meridian, Pinal County, Arizona, Pioneer Mining District.
2. The type of corner and location monuments used are wood 2"x2"x48" posts and metal tags with location information written thereon.
3. The bearings and distances in degrees and feet between claim corners are as depicted on the above map.



# LODE CLAIM LOCATION MAP



● Corner Posts    ▲ Location Monuments    Scale: 1"=1000'

1. The above map depicts the **VERDE 4** Lode Claim, which is located in the SW 1/4 and NW 1/4 of the NE 1/4, and NE 1/4 and SE 1/4 of the NW 1/4 of Section 30, and SW 1/4 of the SE 1/4 and SE 1/4 of the SW 1/4 of Section 19, Township 1 South, Range 14 East, Gila and Salt River Base and Meridian, Pinal County, Arizona, Pioneer Mining District.
2. The type of corner and location monuments used are wood 2"x2"x48" posts and metal tags with location information written thereon.
3. The bearings and distances in degrees and feet between claim corners are as depicted on the above map.



When recorded return to:  
Resolution Copper Mining LLC  
P.O. Box 1944  
Superior, AZ 85723

**LOCATION NOTICE FOR LODE MINING CLAIM**

NOTICE IS HEREBY GIVEN that the VERDE 5  
lode mining claim has been located  
by Resolution Copper Mining LLC whose current mailing  
address is P.O. Box 1944  
Superior, AZ 85273

RECEIVED  
B.L.M. AZ STATE OFFICE  
2014 FEB 19 A 11:42  
PHOENIX, AZ

The general course of this claim is north / south and it is situated in Pinal  
County, Arizona. This claim is 1500 feet in length and 600 feet in width. This claim runs  
from the location monument on which this location notice is posted approximately 1490 feet in a  
northerly direction to the north end line and 10 feet in a southerly direction to the  
south end line. This claim is marked by six monuments, one at each corner and one at the center of each  
end line of the claim.


The location monument on which this notice is posted is situated within Section 30, Township 1  
South, Range 14 East, Gila Salt River Base and Meridian, Arizona and this claim encompasses portions  
of the following quarter section (s), section (s), Township (s) and Range (s) SE 1/4 and NE 1/4 of the NW 1/4 of  
Section 30, and SE 1/4 of the SW 1/4 of Section 19, Township 1 South, Range 14 East, Gila Salt River Base and  
Meridian, Pinal County, Arizona, Pioneer Mining District.

The locality of this claim with reference to some natural object or permanent monument and additional information  
(if any) concerning its locality are as follows: 2470 feet east and 5187 feet south of the northeast corner of Section  
24, Township 1 South, Range 13 East, to the northeast corner of the claim.

DATED AND POSTED on the ground this 27 day of January 2014  
LOCATOR (s) Resolution Copper Mining LLC AGENT: T. Robert Breen  
P.O. Box 1944  
Superior, AZ 85273

1101021063

# LODE CLAIM LOCATION MAP




Corner Posts    
  Location Monuments    
 Scale: 1"=1000'



1. The above map depicts the **VERDE 5** Lode Claim, which is located in the SE 1/4 and NE 1/4 of the NW 1/4 of Section 30, and SE 1/4 of the SW 1/4 of Section 19, Township 1 South, Range 14 East, Gila and Salt River Base and Meridian, Pinal County, Arizona, Pioneer Mining District.
2. The type of corner and location monuments used are wood 2"x2"x48" posts and metal tags with location information written thereon.
3. The bearings and distances in degrees and feet between claim corners are as depicted on the above map.



## LODE CLAIM LOCATION MAP



Corner Posts    
  Location Monuments    
 Scale: 1"=1000'

1. The above map depicts the **VERDE 6** Lode Claim, which is located in the SE 1/4 and NE 1/4 of the NW 1/4 of Section 30, and SE 1/4 of the SW 1/4 of Section 19, Township 1 South, Range 14 East, Gila and Salt River Base and Meridian, Pinal County, Arizona, Pioneer Mining District.
2. The type of corner and location monuments used are wood 2"x2"x48" posts and metal tags with location information written thereon.
3. The bearings and distances in degrees and feet between claim corners are as depicted on the above map.

When recorded return to:  
Resolution Copper Mining LLC  
P.O. Box 1944  
Superior, AZ 85723

RECEIVED  
B.L.M. AZ STATE OFFICE

PHOENIX, AZ

2014 FEB 19 A 11:42

**LOCATION NOTICE FOR LODE MINING CLAIM**

NOTICE IS HEREBY GIVEN that the VERDE 7  
\_\_\_\_\_ lode mining claim has been located  
by Resolution Copper Mining LLC whose current mailing  
address is P.O. Box 1944  
Superior, AZ 85273

The general course of this claim is north / south and it is situated in Pinal  
County, Arizona. This claim is 1500 feet in length and 600 feet in width. This claim runs  
from the location monument on which this location notice is posted approximately 1490 feet in a  
northerly direction to the north end line and 10 feet in a southerly direction to the  
south end line. This claim is marked by six monuments, one at each corner and one at the center of each  
end line of the claim.

The location monument on which this notice is posted is situated within Section 30, Township 1  
South, Range 14 East, Gila Salt River Base and Meridian, Arizona and this claim encompasses portions  
of the following quarter section (s), section (s), Township (s) and Range (s) SW 1/4 and NW 1/4 of the NW 1/4 of  
Section 30, and SW 1/4 of the SW 1/4 of Section 19, Township 1 South, Range 14 East, Gila Salt River Base and  
Meridian, Pinal County, Arizona, Pioneer Mining District.


The locality of this claim with reference to some natural object or permanent monument and additional information  
(if any) concerning its locality are as follows: 1270 feet east and 5187 feet south of the northeast corner of Section  
24, Township 1 South, Range 13 East, to the northeast corner of the claim.

DATED AND POSTED on the ground this 27 day of January, 2014.

LOCATOR (s) Resolution Copper Mining LLC AGENT: T. Robert Breen  
P.O. Box 1944  
Superior, AZ 85273

ANCH27065

# LODE CLAIM LOCATION MAP



● Corner Posts    ▲ Location Monuments    Scale: 1"=1000'

1. The above map depicts the **VERDE 7** Lode Claim, which is located in the SW 1/4 and NW 1/4 of the NW 1/4 of Section 30, and SW 1/4 of the SW 1/4 of Section 19, Township 1 South, Range 14 East, Gila and Salt River Base and Meridian, Pinal County, Arizona, Pioneer Mining District.
2. The type of corner and location monuments used are wood 2"x2"x48" posts and metal tags with location information written thereon.
3. The bearings and distances in degrees and feet between claim corners are as depicted on the above map.

When recorded return to:  
 Resolution Copper Mining LLC  
 P.O. Box 1944  
 Superior, AZ 85723

**LOCATION NOTICE FOR LODE MINING CLAIM**

NOTICE IS HEREBY GIVEN that the VERDE 8  
 \_\_\_\_\_ lode mining claim has been located  
 by Resolution Copper Mining LLC whose current mailing  
 address is P.O. Box 1944  
Superior, AZ 85273

RECEIVED  
 B.L.M. AZ STATE OFFICE  
 2014 FEB 19 A 11:42  
 PHOENIX, AZ

The general course of this claim is north / south and it is situated in Pinal  
 County, Arizona. This claim is 1500 feet in length and 600 feet in width. This claim runs  
 from the location monument on which this location notice is posted approximately 1490 feet in a  
northerly direction to the north end line and 10 feet in a southerly direction to the  
south end line. This claim is marked by six monuments, one at each corner and one at the center of each  
 end line of the claim.

The location monument on which this notice is posted is situated within Section 30, Township 1  
South, Range 14 East, Gila Salt River Base and Meridian, Arizona and this claim encompasses portions  
 of the following quarter section (s), section (s), Township (s) and Range (s) SW 1/4 and NW 1/4 of the NW 1/4 of  
Section 30, and SW 1/4 of the SW 1/4 of Section 19, Township 1 South, Range 14 East, Gila Salt River Base and  
Meridian, Pinal County, Arizona, Pioneer Mining District.


The locality of this claim with reference to some natural object or permanent monument and additional information  
 (if any) concerning its locality are as follows: 670 feet east and 5187 feet south of the northeast corner of Section  
24, Township 1 South, Range 13 East, to the northeast corner of the claim.

DATED AND POSTED on the ground this 22nd day of January 2014

LOCATOR (s) Resolution Copper Mining LLC AGENT: T. Robert Breen  
P.O. Box 1944  
Superior, AZ 85273

ANNCH27066

# LODE CLAIM LOCATION MAP



1. The above map depicts the **VERDE 8** Lode Claim, which is located in the SW 1/4 and NW 1/4 of the NW 1/4 of Section 30, and SW 1/4 of the SW 1/4 of Section 19, Township 1 South, Range 14 East, Gila and Salt River Base and Meridian, Pinal County, Arizona, Pioneer Mining District.
2. The type of corner and location monuments used are wood 2"x2"x48" posts and metal tags with location information written thereon.
3. The bearings and distances in degrees and feet between claim corners are as depicted on the above map.



When recorded return to:  
Resolution Copper Mining LLC  
P.O. Box 1944  
Superior, AZ 85723

**LOCATION NOTICE FOR LODE MINING CLAIM**

NOTICE IS HEREBY GIVEN that the VERDE 9  
\_\_\_\_\_ lode mining claim has been located  
by Resolution Copper Mining LLC whose current mailing  
address is P.O. Box 1944  
Superior, AZ 85273


RECEIVED  
B.L.M. AZ STATE OFFICE  
2014 FEB 19 A 11:42  
PHOENIX, AZ

The general course of this claim is north / south and it is situated in Pinal  
County, Arizona. This claim is 1500 feet in length and 600 feet in width. This claim runs  
from the location monument on which this location notice is posted approximately 1490 feet in a  
northerly direction to the north end line and 10 feet in a southerly direction to the  
south end line. This claim is marked by six monuments, one at each corner and one at the center of each  
end line of the claim.

The location monument on which this notice is posted is situated within Section 25, Township 1  
South, Range 13 East, Gila Salt River Base and Meridian, Arizona and this claim encompasses portions  
of the following quarter section (s), section (s), Township (s) and Range (s) SE 1/4 and NE 1/4 of the NE 1/4 of  
Section 25, and SE 1/4 of the SE 1/4 of Section 24, Township 1 South, Range 13 East, and SW 1/4 and NW 1/4 of the  
NW 1/4 of Section 30, and SW 1/4 of the SW 1/4 of Section 19, Township 1 South, Range 14 East, Gila Salt River Base  
and Meridian, Pinal County, Arizona, Pioneer Mining District.

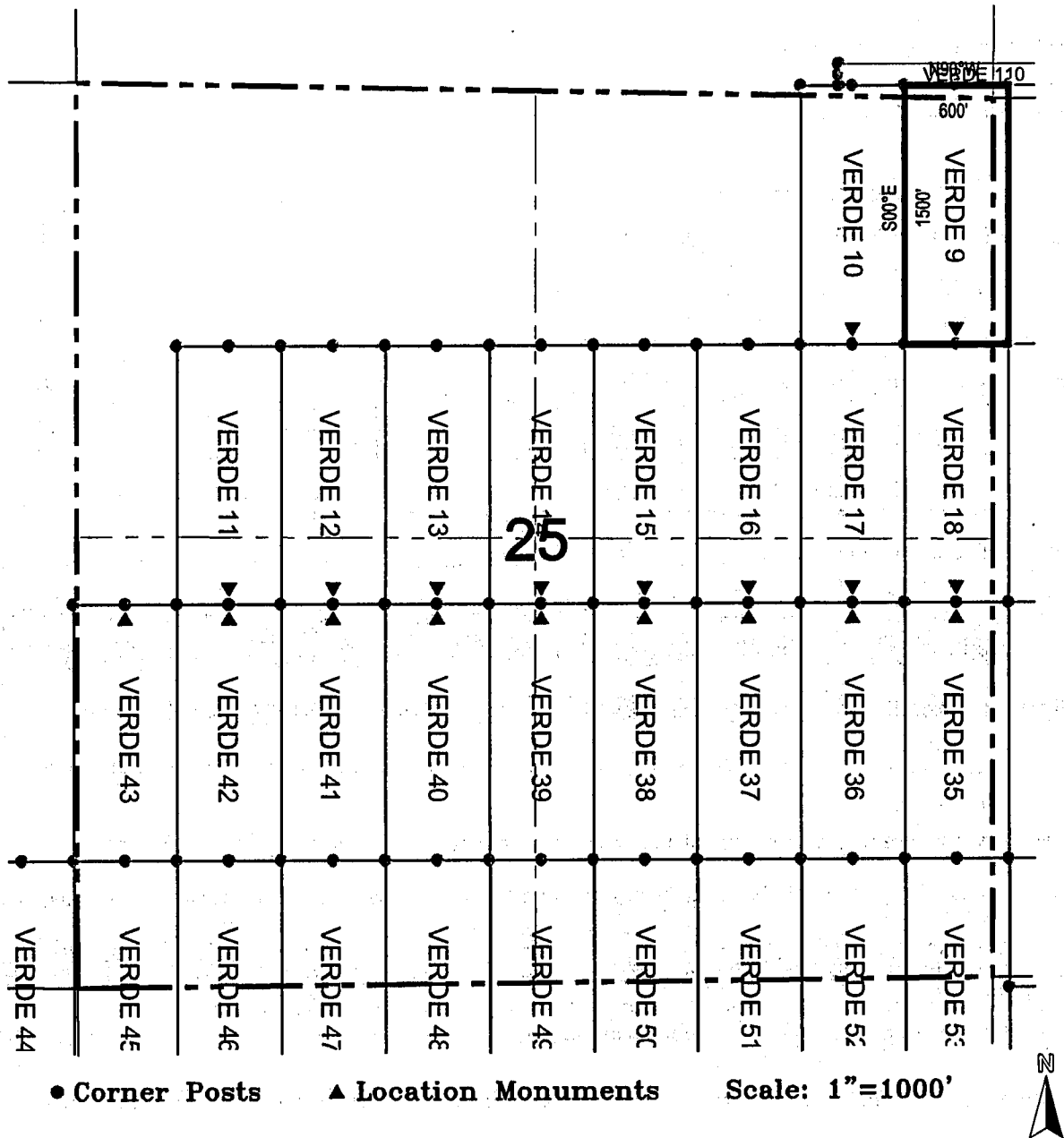
The locality of this claim with reference to some natural object or permanent monument and additional information  
(if any) concerning its locality are as follows: 70 feet east and 5187 feet south of the northeast corner of Section  
24, Township 1 South, Range 13 East, to the northeast corner of the claim.

DATED AND POSTED on the ground this 22nd day of January, 20 14

LOCATOR (s) Resolution Copper Mining LLC AGENT: T. Robert Breen /   
P.O. Box 1944  
Superior, AZ 85273

AMC427067

# LODE CLAIM LOCATION MAP



1. The above map depicts the **VERDE 9** Lode Claim, which is located in the SE 1/4 and NE 1/4 of the NE 1/4 of Section 25, and SE 1/4 of the SE 1/4 of Section 24, Township 1 South, Range 13 East, and SW 1/4 and NW 1/4 of the NW 1/4 of Section 30, and SW 1/4 of the SW 1/4 of Section 19, Township 1 South, Range 14 East, Gila and Salt River Base and Meridian, Pinal County, Arizona, Pioneer Mining District.
2. The type of corner and location monuments used are wood 2"x2"x48" posts and metal tags with location information written thereon.
3. The bearings and distances in degrees and feet between claim corners are as depicted on the above map.

When recorded return to:  
 Resolution Copper Mining LLC  
 P.O. Box 1944  
 Superior, AZ 85723

RECEIVED  
 B.L.M. AZ STATE OFFICE  
 2014 FEB 19 A 11:42  
 PHOENIX, AZ

**LOCATION NOTICE FOR LODE MINING CLAIM**


NOTICE IS HEREBY GIVEN that the VERDE 10  
 \_\_\_\_\_ lode mining claim has been located  
 by Resolution Copper Mining LLC whose current mailing  
 address is P.O. Box 1944  
Superior, AZ 85273

The general course of this claim is north / south and it is situated in Pinal  
 County, Arizona. This claim is 1500 feet in length and 600 feet in width. This claim runs  
 from the location monument on which this location notice is posted approximately 1490 feet in a  
northerly direction to the north end line and 10 feet in a southerly direction to the  
south end line. This claim is marked by six monuments, one at each corner and one at the center of each  
 end line of the claim.

The location monument on which this notice is posted is situated within Section 25, Township 1  
South, Range 13 East, Gila Salt River Base and Meridian, Arizona and this claim encompasses portions  
 of the following quarter section (s), section (s), Township (s) and Range (s) SE 1/4 and NE 1/4 of the NE 1/4 of  
Section 25, and SE 1/4 of the SE 1/4 of Section 24, Township 1 South, Range 13 East, Gila Salt River Base and Meridian,  
Pinal County, Arizona, Pioneer Mining District.

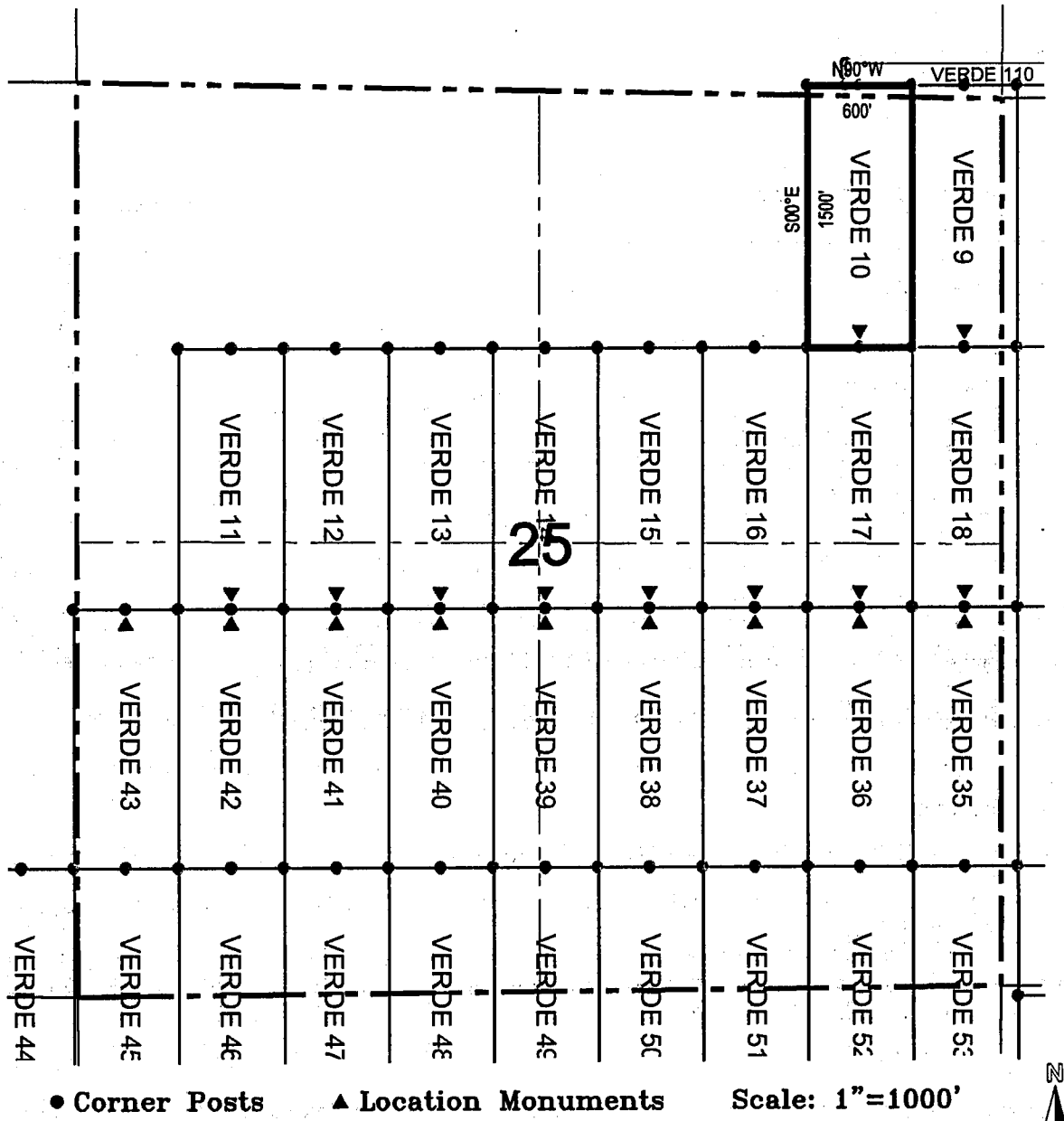
The locality of this claim with reference to some natural object or permanent monument and additional information  
 (if any) concerning its locality are as follows: 530 feet west and 5187 feet south of the northeast corner of Section  
24, Township 1 South, Range 13 East, to the northeast corner of the claim.

DATED AND POSTED on the ground this 22nd day of January 2014.

LOCATOR (s) Resolution Copper Mining LLC AGENT: T. Robert Breen /   
 P.O. Box 1944  
 Superior, AZ 85273

ANCH21068

# LODE CLAIM LOCATION MAP



1. The above map depicts the **VERDE 10** Lode Claim, which is located in the SE 1/4 and NE 1/4 of the NE 1/4 of Section 25, and SE 1/4 of the SE 1/4 of Section 24, Township 1 South, Range 13 East, Gila and Salt River Base and Meridian, Pinal County, Arizona, Pioneer Mining District.
2. The type of corner and location monuments used are wood 2"x2"x48" posts and metal tags with location information written thereon.
3. The bearings and distances in degrees and feet between claim corners are as depicted on the above map.

When recorded return to:  
Resolution Copper Mining LLC  
P.O. Box 1944  
Superior, AZ 85723

RECEIVED  
B.L.M. AZ STATE OFFICE  
2014 FEB 19 A 11:42  
PHOENIX, AZ

**LOCATION NOTICE FOR LODE MINING CLAIM**

NOTICE IS HEREBY GIVEN that the VERDE 11  
\_\_\_\_\_ lode mining claim has been located  
by Resolution Copper Mining LLC whose current mailing  
address is P.O. Box 1944  
Superior, AZ 85273

The general course of this claim is north / south and it is situated in Pinal  
County, Arizona. This claim is 1500 feet in length and 600 feet in width. This claim runs  
from the location monument on which this location notice is posted approximately 1490 feet in a  
northerly direction to the north end line and 10 feet in a southerly direction to the  
south end line. This claim is marked by six monuments, one at each corner and one at the center of each  
end line of the claim.

The location monument on which this notice is posted is situated within Section 25, Township 1  
South, Range 13 East, Gila Salt River Base and Meridian, Arizona and this claim encompasses portions  
of the following quarter section (s), section (s), Township (s) and Range (s) NW 1/4 of the SW 1/4 and SW 1/4 of  
the NW 1/4 of Section 25, Township 1 South, Range 13 East, Gila Salt River Base and Meridian, Pinal County, Arizona,  
Pioneer Mining District.

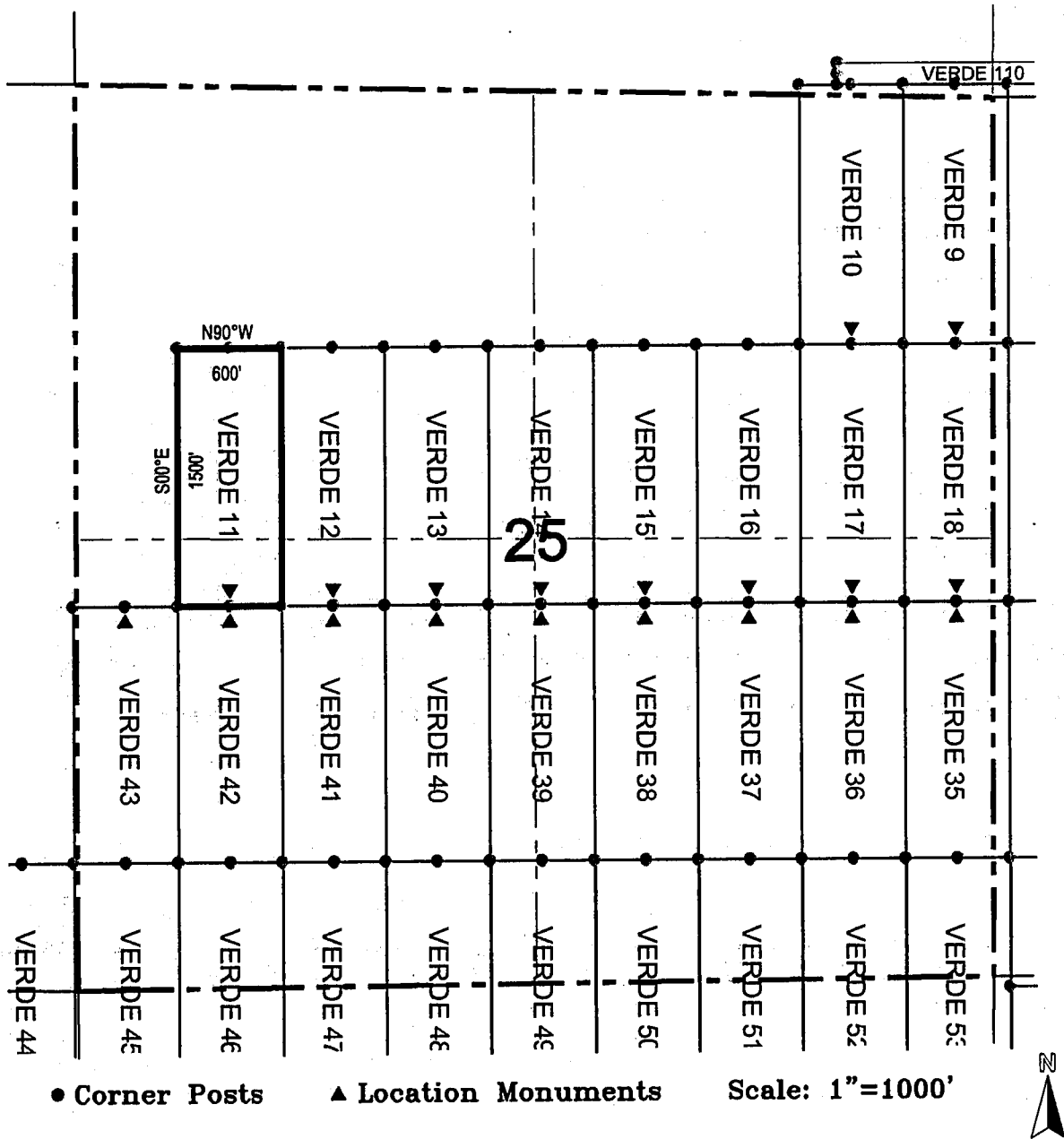
The locality of this claim with reference to some natural object or permanent monument and additional information  
(if any) concerning its locality are as follows: 4130 feet west and 6687 feet south of the northeast corner of  
Section 24, Township 1 South, Range 13 East, to the northeast corner of the claim.

DATED AND POSTED on the ground this 15th day of January, 2014

LOCATOR (s) Resolution Copper Mining LLC AGENT: T. Robert Breen /   
P.O. Box 1944  
Superior, AZ 85273

A110427069

# LODE CLAIM LOCATION MAP



1. The above map depicts the **VERDE 11** Lode Claim, which is located in the NW 1/4 of the SW 1/4 and SW 1/4 of the NW 1/4 of Section 25, Township 1 South, Range 13 East, Gila and Salt River Base and Meridian, Pinal County, Arizona, Pioneer Mining District.
2. The type of corner and location monuments used are wood 2"x2"x48" posts and metal tags with location information written thereon.
3. The bearings and distances in degrees and feet between claim corners are as depicted on the above map.

When recorded return to:  
Resolution Copper Mining LLC  
P.O. Box 1944  
Superior, AZ 85723

**LOCATION NOTICE FOR LODE MINING CLAIM**

NOTICE IS HEREBY GIVEN that the VERDE 12  
\_\_\_\_\_ lode mining claim has been located  
by Resolution Copper Mining LLC whose current mailing  
address is P.O. Box 1944  
Superior, AZ 85273

RECEIVED  
B.L.M. AZ STATE OFFICE  
2014 FEB 19 A 11:42  
PHOENIX, AZ

The general course of this claim is north / south and it is situated in Pinal  
County, Arizona. This claim is 1500 feet in length and 600 feet in width. This claim runs  
from the location monument on which this location notice is posted approximately 1490 feet in a  
northerly direction to the north end line and 10 feet in a southerly direction to the  
south end line. This claim is marked by six monuments, one at each corner and one at the center of each  
end line of the claim.

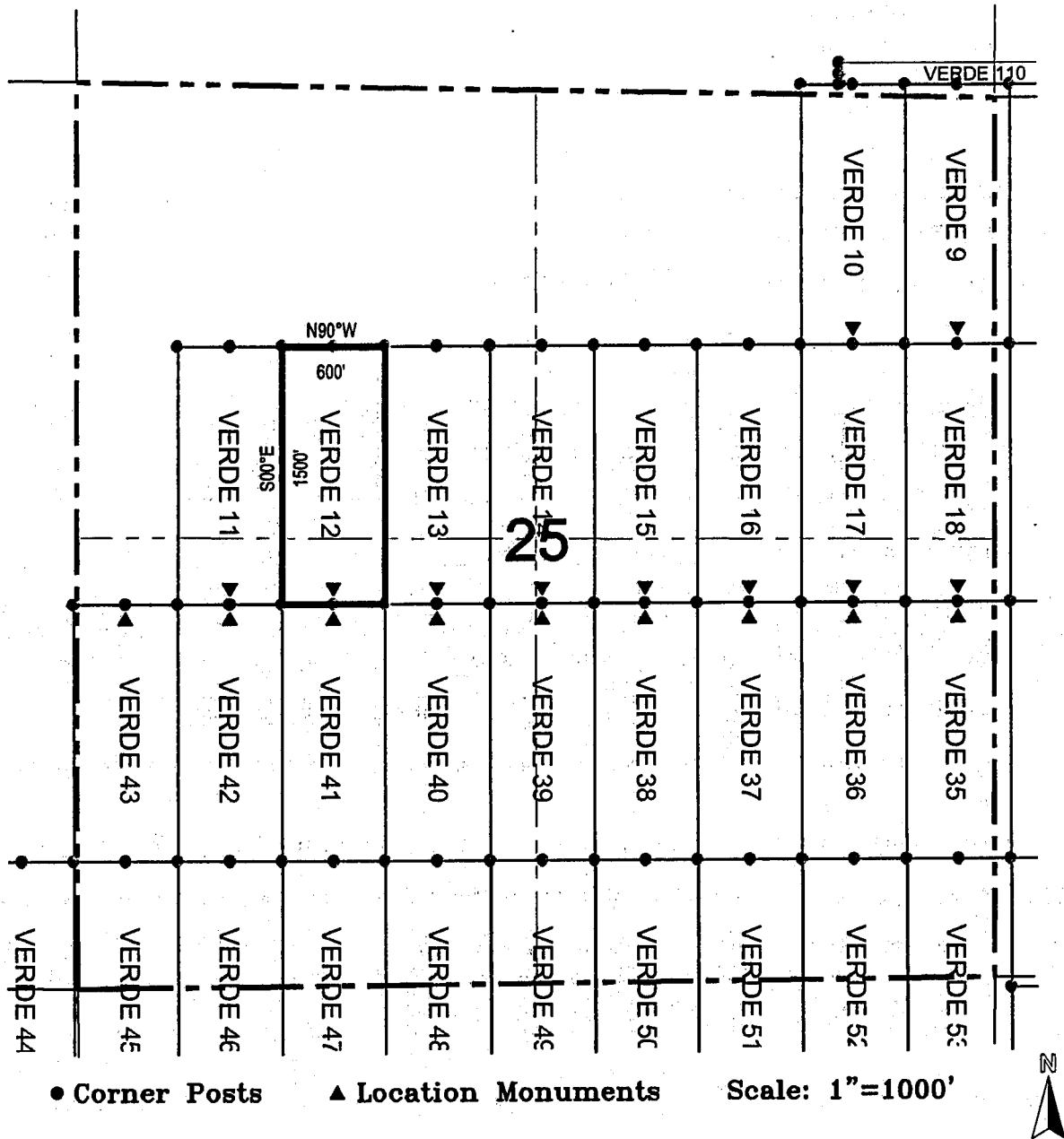
The location monument on which this notice is posted is situated within Section 25, Township 1  
South, Range 13 East, Gila Salt River Base and Meridian, Arizona and this claim encompasses portions  
of the following quarter section (s), section (s), Township (s) and Range (s) NE 1/4 and NW 1/4 of the SW 1/4,  
and SE 1/4 and SW 1/4 of the NW 1/4 of Section 25, Township 1 South, Range 13 East, Gila Salt River Base and  
Meridian, Pinal County, Arizona, Pioneer Mining District.

The locality of this claim with reference to some natural object or permanent monument and additional information  
(if any) concerning its locality are as follows: 3530 feet west and 6687 feet south of the northeast corner of  
Section 24, Township 1 South, Range 13 East, to the northeast corner of the claim.

DATED AND POSTED on the ground this 15th day of January, 2014  
LOCATOR (s) Resolution Copper Mining LLC AGENT: T. Robert Breen / [Signature]  
P.O. Box 1944  
Superior, AZ 85273

ANCH271070

# LODE CLAIM LOCATION MAP



1. The above map depicts the **VERDE 12** Lode Claim, which is located in the NE 1/4 and NW 1/4 of the SW 1/4, and SE 1/4 and SW 1/4 of the NW 1/4 of Section 25, Township 1 South, Range 13 East, Gila and Salt River Base and Meridian, Pinal County, Arizona, Pioneer Mining District.
2. The type of corner and location monuments used are wood 2"x2"x48" posts and metal tags with location information written thereon.
3. The bearings and distances in degrees and feet between claim corners are as depicted on the above map.



When recorded return to:  
Resolution Copper Mining LLC  
P.O. Box 1944  
Superior, AZ 85723

**LOCATION NOTICE FOR LODE MINING CLAIM**


NOTICE IS HEREBY GIVEN that the VERDE 13  
lode mining claim has been located  
by Resolution Copper Mining LLC whose current mailing  
address is P.O. Box 1944  
Superior, AZ 85723

RECEIVED  
D.L.M. AZ STATE OFFICE  
2014 FEB 19 A 11:42  
PHOENIX, AZ

The general course of this claim is north / south and it is situated in Pinal  
County, Arizona. This claim is 1500 feet in length and 600 feet in width. This claim runs  
from the location monument on which this location notice is posted approximately 1490 feet in a  
northerly direction to the north end line and 10 feet in a southerly direction to the  
south end line. This claim is marked by six monuments, one at each corner and one at the center of each  
end line of the claim.

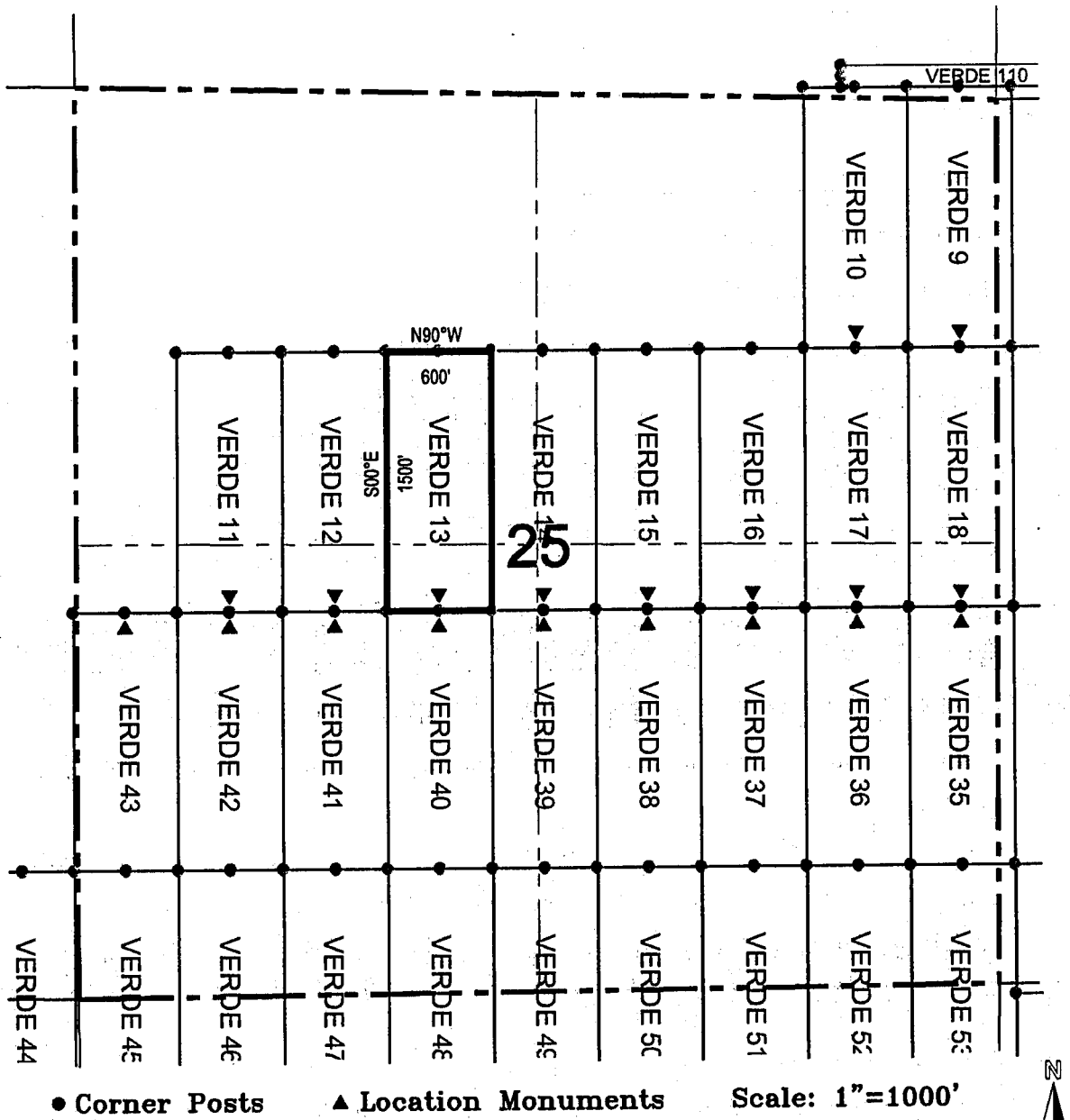
The location monument on which this notice is posted is situated within Section 25, Township 1  
South, Range 13 East, Gila Salt River Base and Meridian, Arizona and this claim encompasses portions  
of the following quarter section (s), section (s), Township (s) and Range (s) NE 1/4 of the SW 1/4 and SE 1/4 of  
the NW 1/4 of Section 25, Township 1 South, Range 13 East, Gila Salt River Base and Meridian, Pinal County, Arizona,  
Pioneer Mining District.

The locality of this claim with reference to some natural object or permanent monument and additional information  
(if any) concerning its locality are as follows: 2930 feet west and 6687 feet south of the northeast corner of  
Section 24, Township 1 South, Range 13 East, to the northeast corner of the claim.

DATED AND POSTED on the ground this 15th day of January, 2014.  
LOCATOR (s) Resolution Copper Mining LLC AGENT: T. Robert Breen /   
P.O. Box 1944  
Superior, AZ 85273

ALIC427071

# LODE CLAIM LOCATION MAP



1. The above map depicts the **VERDE 13** Lode Claim, which is located in the NE 1/4 of the SW 1/4 and SE 1/4 of the NW 1/4 of Section 25, Township 1 South, Range 13 East, Gila and Salt River Base and Meridian, Pinal County, Arizona, Pioneer Mining District.
2. The type of corner and location monuments used are wood 2"x2"x48" posts and metal tags with location information written thereon.
3. The bearings and distances in degrees and feet between claim corners are as depicted on the above map.

When recorded return to:  
Resolution Copper Mining LLC  
P.O. Box 1944  
Superior, AZ 85723

RECEIVED  
B.L.M. AZ STATE OFFICE

2014 FEB 19 A 11:42

PHOENIX, AZ

### LOCATION NOTICE FOR LODE MINING CLAIM

NOTICE IS HEREBY GIVEN that the VERDE 14  
 lode mining claim has been located  
by Resolution Copper Mining LLC whose current mailing  
address is P.O. Box 1944  
Superior, AZ 85273

The general course of this claim is north / south and it is situated in Pinal  
County, Arizona. This claim is 1500 feet in length and 600 feet in width. This claim runs  
from the location monument on which this location notice is posted approximately 1490 feet in a  
northerly direction to the north end line and 10 feet in a southerly direction to the  
south end line. This claim is marked by six monuments, one at each corner and one at the center of each  
end line of the claim.

The location monument on which this notice is posted is situated within Section 25, Township 1  
South, Range 13 East, Gila Salt River Base and Meridian, Arizona and this claim encompasses portions  
of the following quarter section (s), section (s), Township (s) and Range (s) NW 1/4 of the SE 1/4, SW 1/4 of the  
NE 1/4, SE 1/4 of the NW 1/4 and NE 1/4 of the SW 1/4 of Section 25, Township 1 South, Range 13 East, Gila Salt River  
Base and Meridian, Pinal County, Arizona, Pioneer Mining District.

The locality of this claim with reference to some natural object or permanent monument and additional information  
(if any) concerning its locality are as follows: 2330 feet west and 6687 feet south of the northeast corner of  
Section 24, Township 1 South, Range 13 East, to the northeast corner of the claim.

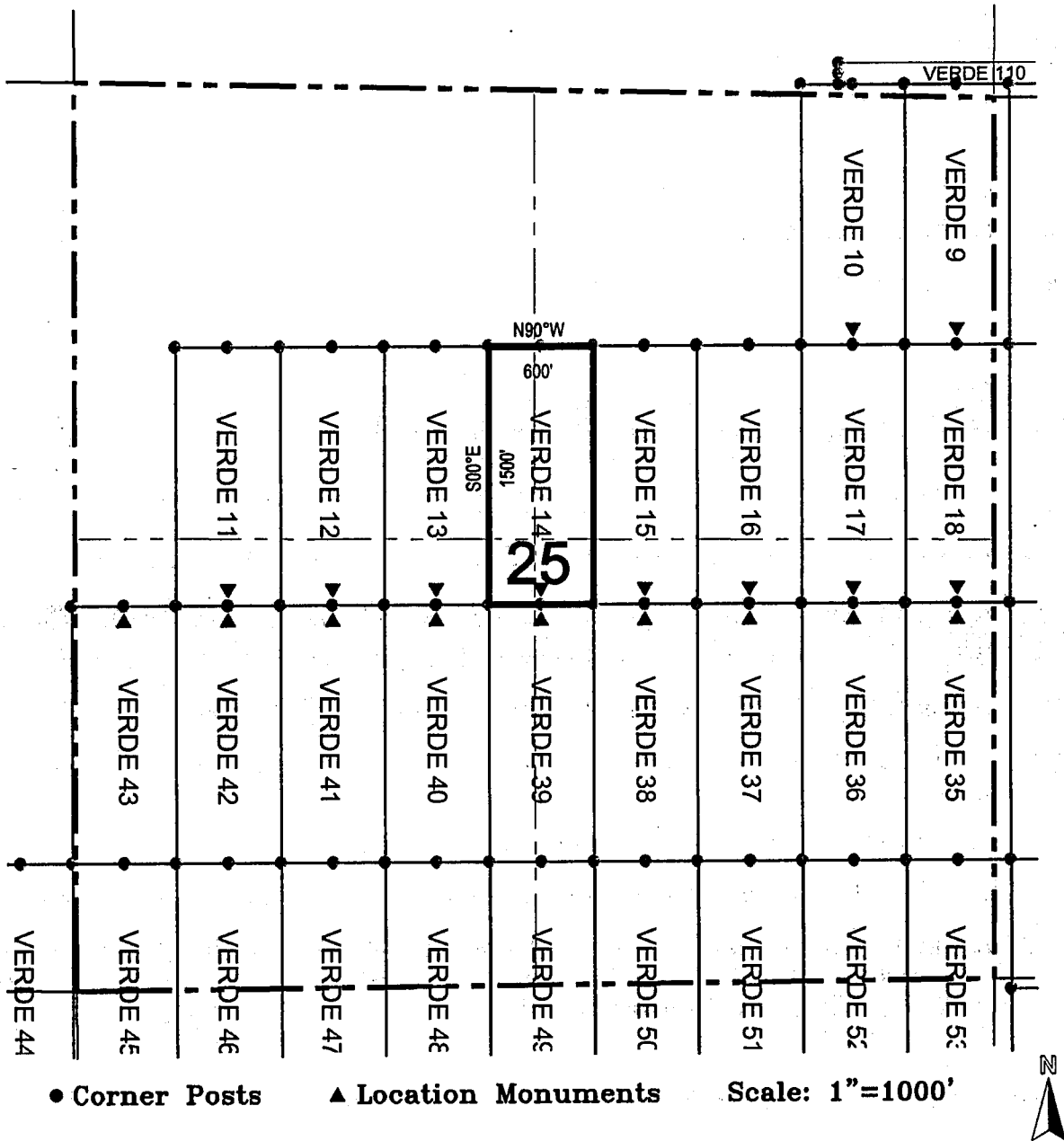
DATED AND POSTED on the ground this 15th day of January, 2014

LOCATOR (s) Resolution Copper Mining AGENT: T. Robert Breen

LLC  
P.O. Box 1944  
Superior, AZ 85273

ANCO 27072

# LODE CLAIM LOCATION MAP



1. The above map depicts the **VERDE 14** Lode Claim, which is located in the NW 1/4 of the SE 1/4, SW 1/4 of the NE 1/4, SE 1/4 of the NW 1/4 and NE 1/4 of the SW 1/4 of Section 25, Township 1 South, Range 13 East, Gila and Salt River Base and Meridian, Pinal County, Arizona, Pioneer Mining District.
2. The type of corner and location monuments used are wood 2"x2"x48" posts and metal tags with location information written thereon.
3. The bearings and distances in degrees and feet between claim corners are as depicted on the above map.

When recorded return to:  
Resolution Copper Mining LLC  
P.O. Box 1944  
Superior, AZ 85723

**LOCATION NOTICE FOR LODE MINING CLAIM**

NOTICE IS HEREBY GIVEN that the VERDE 15  
\_\_\_\_\_ lode mining claim has been located  
by Resolution Copper Mining LLC whose current mailing  
address is P.O. Box 1944  
Superior, AZ 85273


RECEIVED  
B.L.M. AZ STATE OFFICE  
2014 FEB 19 A 11:42  
PHOENIX, AZ

The general course of this claim is north / south and it is situated in Pinal  
County, Arizona. This claim is 1500 feet in length and 600 feet in width. This claim runs  
from the location monument on which this location notice is posted approximately 1490 feet in a  
northerly direction to the north end line and 10 feet in a southerly direction to the  
south end line. This claim is marked by six monuments, one at each corner and one at the center of each  
end line of the claim.

The location monument on which this notice is posted is situated within Section 25, Township 1  
South, Range 13 East, Gila Salt River Base and Meridian, Arizona and this claim encompasses portions  
of the following quarter section (s), section (s), Township (s) and Range (s) NW 1/4 of the SE 1/4 and SW 1/4 of  
the NE 1/4 of Section 25, Township 1 South, Range 13 East, Gila Salt River Base and Meridian, Pinal County, Arizona,  
Pioneer Mining District.

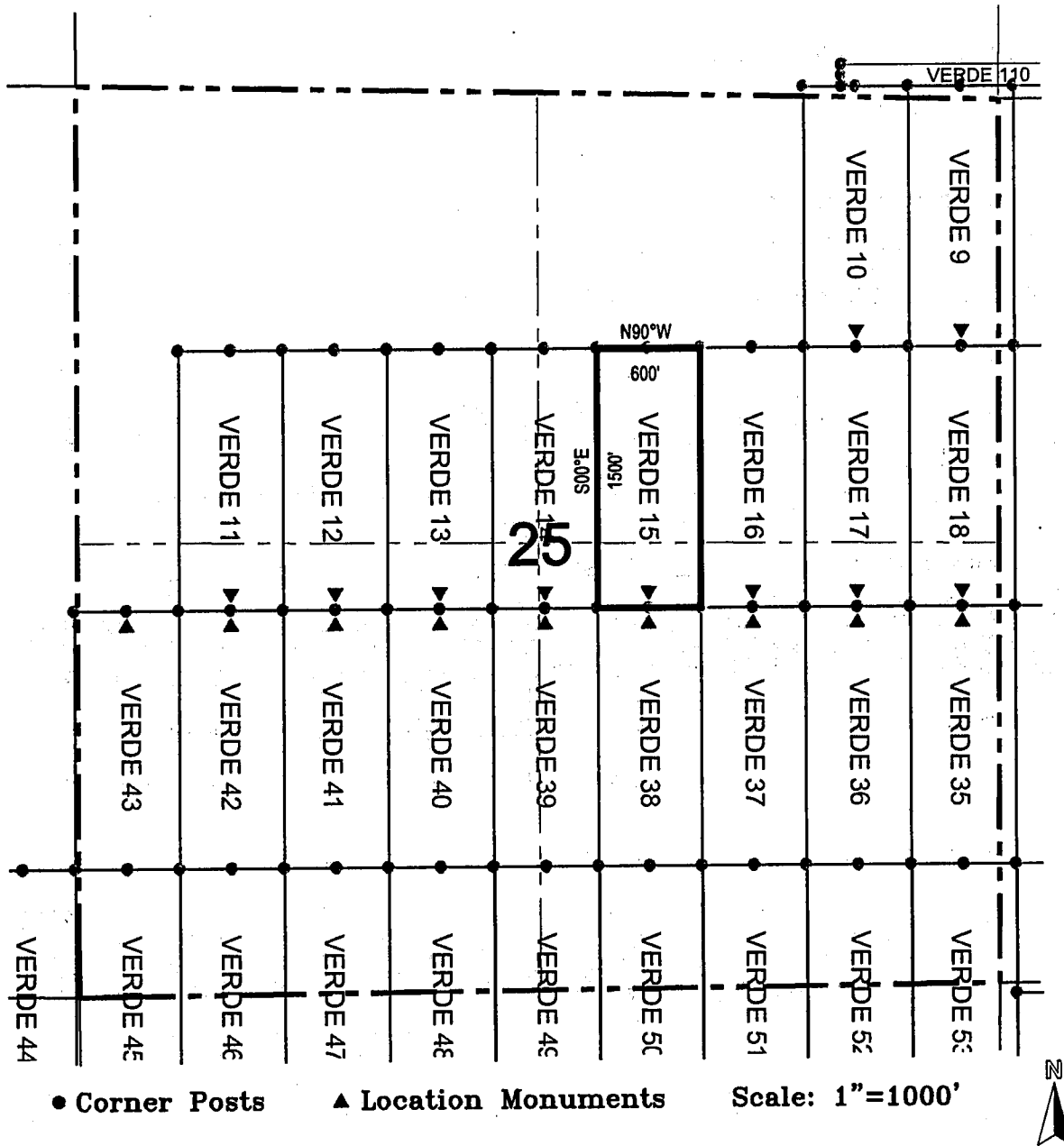
The locality of this claim with reference to some natural object or permanent monument and additional information  
(if any) concerning its locality are as follows: 1730 feet west and 6687 feet south of the northeast corner of  
Section 24, Township 1 South, Range 13 East, to the northeast corner of the claim.

DATED AND POSTED on the ground this 16th day of January 2014

LOCATOR (s) Resolution Copper Mining LLC AGENT: T. Robert Breen /   
P.O. Box 1944  
Superior, AZ 85273

AN0427073

# LODE CLAIM LOCATION MAP



1. The above map depicts the **VERDE 15** Lode Claim, which is located in the NW 1/4 of the SE 1/4 and SW 1/4 of the NE 1/4 of Section 25, Township 1 South, Range 13 East, Gila and Salt River Base and Meridian, Pinal County, Arizona, Pioneer Mining District.
2. The type of corner and location monuments used are wood 2"x2"x48" posts and metal tags with location information written thereon.
3. The bearings and distances in degrees and feet between claim corners are as depicted on the above map.

When recorded return to:  
Resolution Copper Mining LLC  
P.O. Box 1944  
Superior, AZ 85723

**LOCATION NOTICE FOR LODE MINING CLAIM**

NOTICE IS HEREBY GIVEN that the VERDE 16  
\_\_\_\_\_ lode mining claim has been located  
by Resolution Copper Mining LLC whose current mailing  
address is P.O. Box 1944  
Superior, AZ 85723

RECEIVED  
B.L.M. AZ STATE OFFICE  
2014 FEB 19 A 11:42  
PHOENIX, AZ

The general course of this claim is north / south and it is situated in Pinal  
County, Arizona. This claim is 1500 feet in length and 600 feet in width. This claim runs  
from the location monument on which this location notice is posted approximately 1490 feet in a  
northerly direction to the north end line and 10 feet in a southerly direction to the  
south end line. This claim is marked by six monuments, one at each corner and one at the center of each  
end line of the claim.

The location monument on which this notice is posted is situated within Section 25, Township 1  
South, Range 13 East, Gila Salt River Base and Meridian, Arizona and this claim encompasses portions  
of the following quarter section (s), section (s), Township (s) and Range (s) NW 1/4 and NE 1/4 of the SE 1/4, and  
SE 1/4 and SW 1/4 of the NE 1/4 of Section 25, Township 1 South, Range 13 East, Gila Salt River Base and Meridian,  
Pinal County, Arizona, Pioneer Mining District.

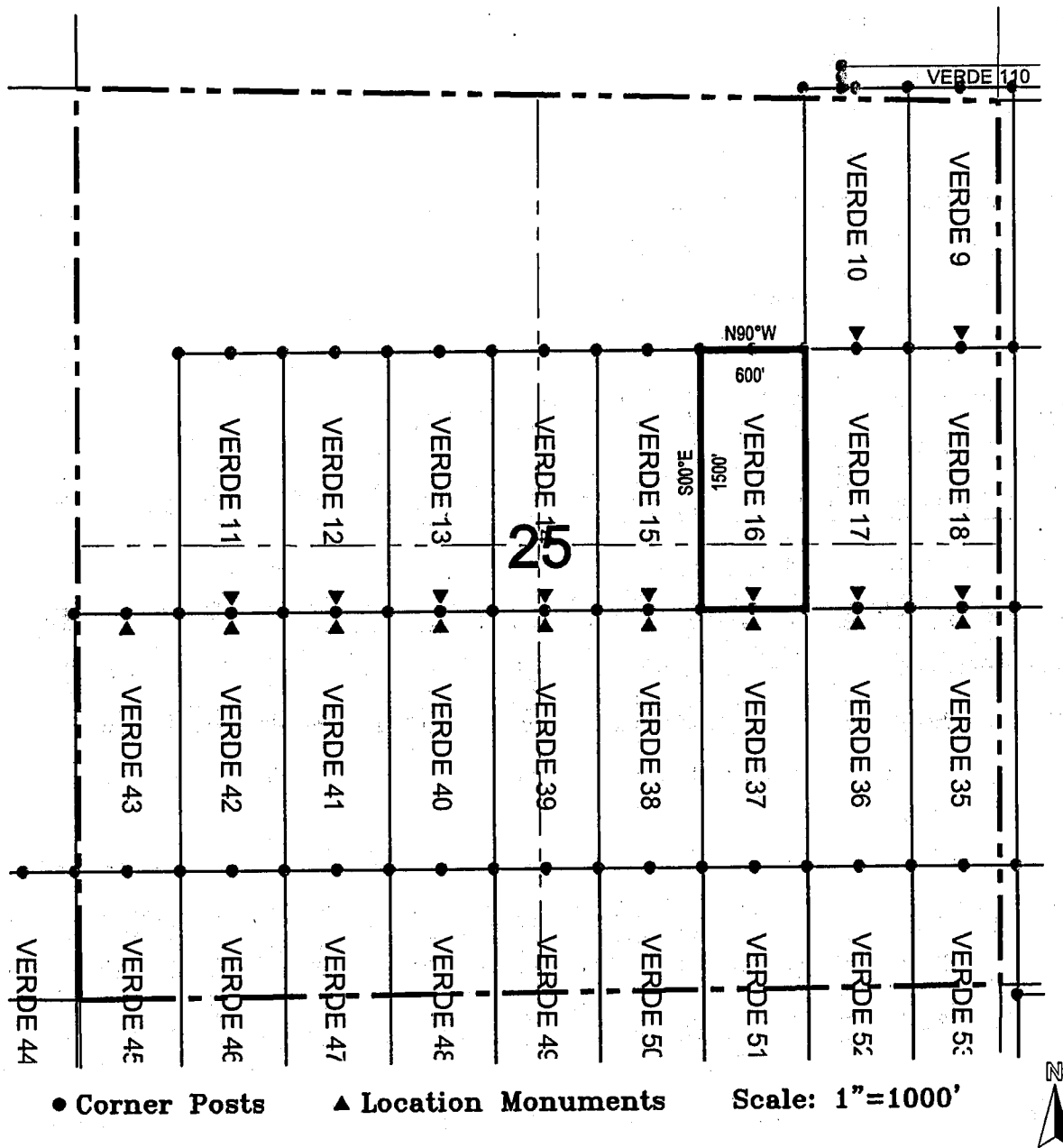
The locality of this claim with reference to some natural object or permanent monument and additional information  
(if any) concerning its locality are as follows: 1130 feet west and 6687 feet south of the northeast corner of  
Section 24, Township 1 South, Range 13 East, to the northeast corner of the claim.

DATED AND POSTED on the ground this 16th day of January, 2014

LOCATOR (s) Resolution Copper Mining LLC AGENT: T. Robert Breen  
P.O. Box 1944  
Superior, AZ 85723

ANCH 27074

# LODE CLAIM LOCATION MAP



1. The above map depicts the **VERDE 16** Lode Claim, which is located in the NW 1/4 and NE 1/4 of the SE 1/4, and SE 1/4 and SW 1/4 of the NE 1/4 of Section 25, Township 1 South, Range 13 East, Gila and Salt River Base and Meridian, Pinal County, Arizona, Pioneer Mining District.
2. The type of corner and location monuments used are wood 2"x2"x48" posts and metal tags with location information written thereon.
3. The bearings and distances in degrees and feet between claim corners are as depicted on the above map.



When recorded return to:  
 Resolution Copper Mining LLC  
 P.O. Box 1944  
 Superior, AZ 85723

**LOCATION NOTICE FOR LODE MINING CLAIM**

NOTICE IS HEREBY GIVEN that the VERDE 17  
 \_\_\_\_\_ lode mining claim has been located  
 by Resolution Copper Mining LLC whose current mailing  
 address is P.O. Box 1944  
Superior, AZ 85273

RECEIVED  
 D.L.M. AZ STATE OFFICE  
 2014 FEB 19 A 11:42  
 PHOENIX, AZ

The general course of this claim is north / south and it is situated in Pinal  
 County, Arizona. This claim is 1500 feet in length and 600 feet in width. This claim runs  
 from the location monument on which this location notice is posted approximately 1490 feet in a  
northerly direction to the north end line and 10 feet in a southerly direction to the  
south end line. This claim is marked by six monuments, one at each corner and one at the center of each  
 end line of the claim.

The location monument on which this notice is posted is situated within Section 25, Township 1  
South, Range 13 East, Gila Salt River Base and Meridian, Arizona and this claim encompasses portions  
 of the following quarter section (s), section (s), Township (s) and Range (s) NE 1/4 of the SE 1/4 and SE 1/4 of the  
NE 1/4 of Section 25, Township 1 South, Range 13 East, Gila Salt River Base and Meridian, Pinal County, Arizona,  
 Pioneer Mining District.

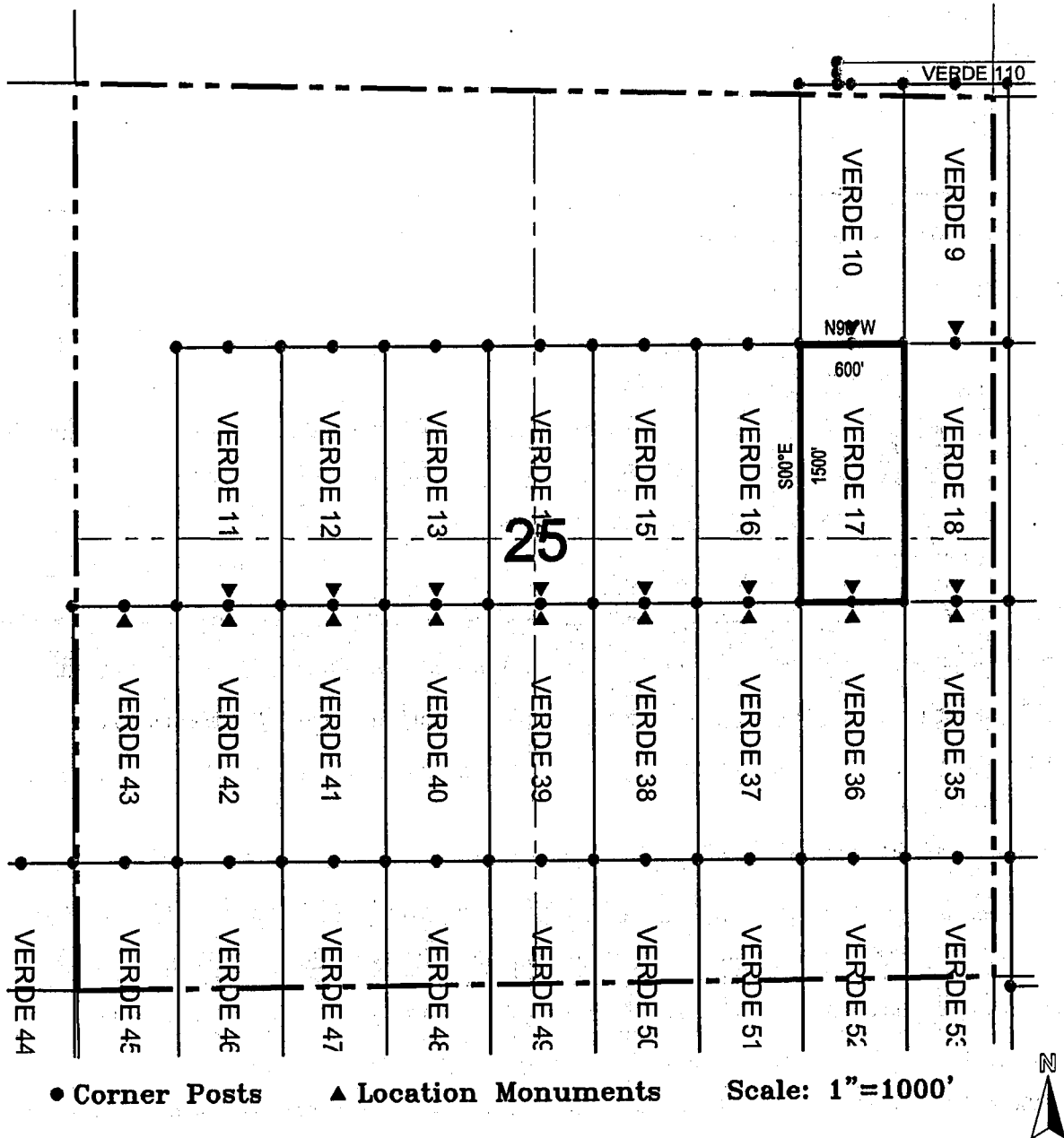
The locality of this claim with reference to some natural object or permanent monument and additional information  
 (if any) concerning its locality are as follows: 530 feet west and 6687 feet south of the northeast corner of Section  
24, Township 1 South, Range 13 East, to the northeast corner of the claim.

DATED AND POSTED on the ground this 16th day of January 2014

LOCATOR (s) Resolution Copper Mining LLC AGENT: T. Robert Breen   
P.O. Box 1944  
Superior, AZ 85273

ANCH27075

# LODE CLAIM LOCATION MAP



1. The above map depicts the **VERDE 17** Lode Claim, which is located in the NE 1/4 of the SE 1/4 and SE 1/4 of the NE 1/4 of Section 25, Township 1 South, Range 13 East, Gila and Salt River Base and Meridian, Pinal County, Arizona, Pioneer Mining District.
2. The type of corner and location monuments used are wood 2"x2"x48" posts and metal tags with location information written thereon.
3. The bearings and distances in degrees and feet between claim corners are as depicted on the above map.

When recorded return to:  
Resolution Copper Mining LLC  
P.O. Box 1944  
Superior, AZ 85723

RECEIVED  
B.L.M. AZ STATE OFFICE

2014 FEB 19 A 11:42

PHOENIX, AZ

**LOCATION NOTICE FOR LODE MINING CLAIM**

NOTICE IS HEREBY GIVEN that the VERDE 18  
VERDE 18 lode mining claim has been located  
by Resolution Copper Mining LLC whose current mailing  
address is P.O. Box 1944  
Superior, AZ 85273

The general course of this claim is north / south and it is situated in Pinal  
County, Arizona. This claim is 1500 feet in length and 600 feet in width. This claim runs  
from the location monument on which this location notice is posted approximately 1490 feet in a  
northerly direction to the north end line and 10 feet in a southerly direction to the  
south end line. This claim is marked by six monuments, one at each corner and one at the center of each  
end line of the claim.

The location monument on which this notice is posted is situated within Section 25, Township 1  
South, Range 13 East, Gila Salt River Base and Meridian, Arizona and this claim encompasses portions  
of the following quarter section (s), section (s), Township (s) and Range (s) NE 1/4 of the SE 1/4 and SE 1/4 of the  
NE 1/4 of Section 25, Township 1 South, Range 13 East, and SW 1/4 of the NW 1/4 and NW 1/4 of the SW 1/4 of Section  
30, Township 1 South, Range 14 East, Gila Salt River Base and Meridian, Pinal County, Arizona, Pioneer Mining District.

The locality of this claim with reference to some natural object or permanent monument and additional information  
(if any) concerning its locality are as follows: 70 feet east and 6687 feet south of the northeast corner of Section  
24, Township 1 South, Range 13 East, to the northeast corner of the claim.

DATED AND POSTED on the ground this 16th day of January, 2014.

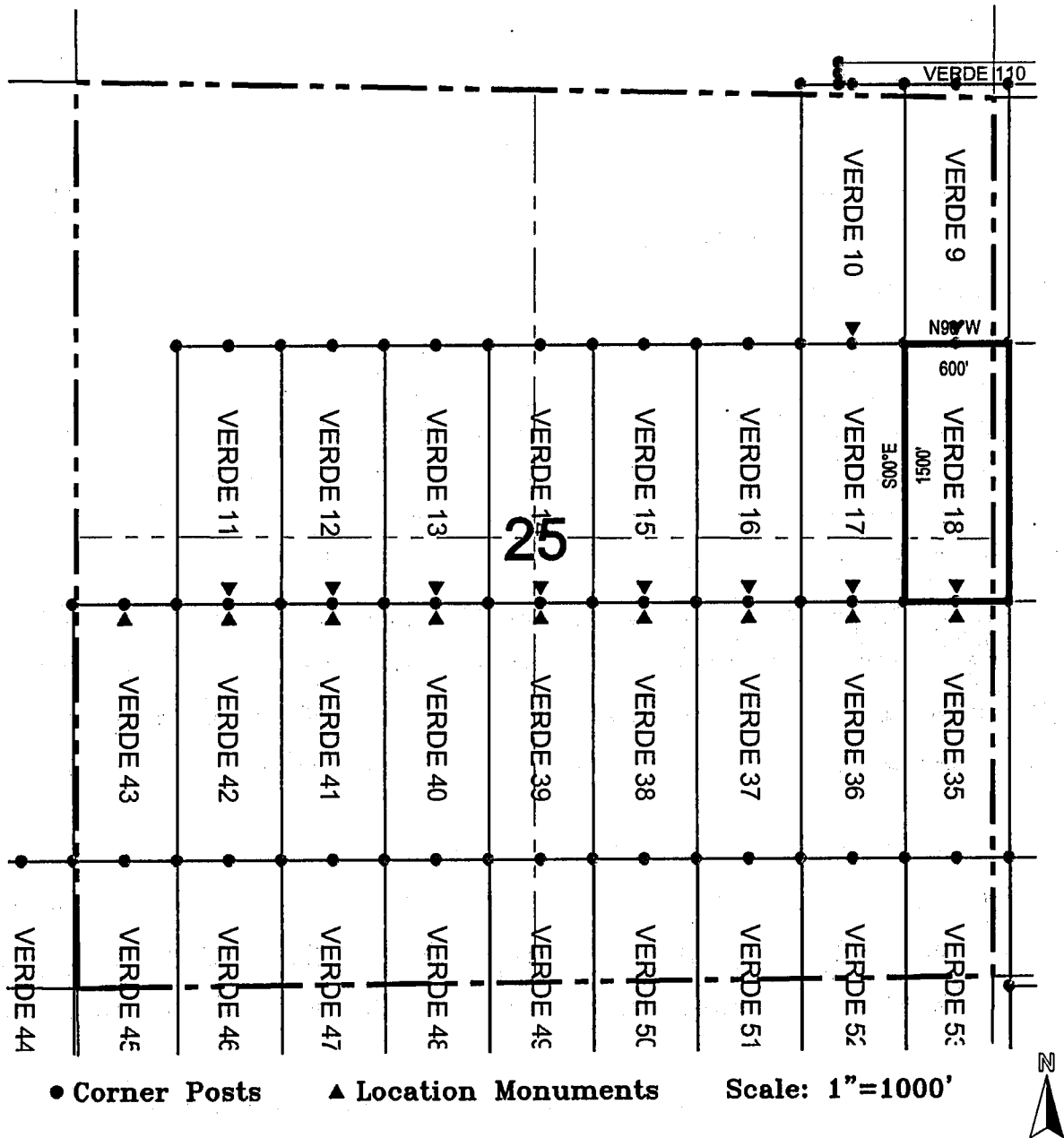
LOCATOR (s) Resolution Copper Mining LLC AGENT: T. Robert Breen

P.O. Box 1944  
Superior, AZ 85273



AMC 427076


# LODE CLAIM LOCATION MAP



1. The above map depicts the **VERDE 18** Lode Claim, which is located in the NE 1/4 of the SE 1/4 and SE 1/4 of the NE 1/4 of Section 25, Township 1 South, Range 13 East, and SW 1/4 of the NW 1/4 and NW 1/4 of the SW 1/4 of Section 30, Township 1 South, Range 14 East, Gila and Salt River Base and Meridian, Pinal County, Arizona, Pioneer Mining District.
2. The type of corner and location monuments used are wood 2"x2"x48" posts and metal tags with location information written thereon.
3. The bearings and distances in degrees and feet between claim corners are as depicted on the above map.



## LODE CLAIM LOCATION MAP



● Corner Posts      ▲ Location Monuments      Scale: 1"=1000'



1. The above map depicts the **VERDE 19** Lode Claim, which is located in the SW 1/4 of the NW 1/4 and NW 1/4 of the SW 1/4 of Section 30, Township 1 South, Range 14 East, Gila and Salt River Base and Meridian, Pinal County, Arizona, Pioneer Mining District.
2. The type of corner and location monuments used are wood 2"x2"x48" posts and metal tags with location information written thereon.
3. The bearings and distances in degrees and feet between claim corners are as depicted on the above map.

When recorded return to:  
Resolution Copper Mining LLC  
P.O. Box 1944  
Superior, AZ 85723

**LOCATION NOTICE FOR LODE MINING CLAIM**

NOTICE IS HEREBY GIVEN that the VERDE 20  
\_\_\_\_\_  
\_\_\_\_\_  
\_\_\_\_\_  
lode mining claim has been located  
by Resolution Copper Mining LLC whose current mailing  
address is P.O. Box 1944  
\_\_\_\_\_  
Superior, AZ 85273


RECEIVED  
B.L.M. AZ STATE OFFICE  
2014 FEB 19 A 11:42  
PHOENIX, AZ

The general course of this claim is north / south and it is situated in Pinal  
County, Arizona. This claim is 1500 feet in length and 600 feet in width. This claim runs  
from the location monument on which this location notice is posted approximately 10 feet in a  
northerly direction to the north end line and 1490 feet in a southerly direction to the  
south end line. This claim is marked by six monuments, one at each corner and one at the center of each  
end line of the claim.

The location monument on which this notice is posted is situated within Section 30, Township 1  
South, Range 14 East, Gila Salt River Base and Meridian, Arizona and this claim encompasses portions  
of the following quarter section (s), section (s), Township (s) and Range (s) SW 1/4 of the NW 1/4 and NW 1/4 of  
the SW 1/4 of Section 30, Township 1 South, Range 14 East, Gila Salt River Base and Meridian, Pinal County, Arizona,  
Pioneer Mining District.


The locality of this claim with reference to some natural object or permanent monument and additional information  
(if any) concerning its locality are as follows: 1270 feet east and 6687 feet south of the northeast corner of Section  
24, Township 1 South, Range 13 East, to the northeast corner of the claim.

DATED AND POSTED on the ground this 27 day of January, 2014.

LOCATOR (s) Resolution Copper Mining LLC AGENT: T. Robert Breen /   
P.O. Box 1944  
Superior, AZ 85273

AIIC127078

# LODE CLAIM LOCATION MAP



● Corner Posts    ▲ Location Monuments    Scale: 1"=1000'



1. The above map depicts the **VERDE 20** Lode Claim, which is located in the SW 1/4 of the NW 1/4 and NW 1/4 of the SW 1/4 of Section 30, Township 1 South, Range 14 East, Gila and Salt River Base and Meridian, Pinal County, Arizona, Pioneer Mining District.
2. The type of corner and location monuments used are wood 2"x2"x48" posts and metal tags with location information written thereon.
3. The bearings and distances in degrees and feet between claim corners are as depicted on the above map.



When recorded return to:  
Resolution Copper Mining LLC  
P.O. Box 1944  
Superior, AZ 85723

RECEIVED  
B.L.M. AZ STATE OFFICE  
2014 FEB 19 A 11:42  
PHOENIX, AZ

LOCATION NOTICE FOR LODE MINING CLAIM

NOTICE IS HEREBY GIVEN that the VERDE 21  
\_\_\_\_\_ lode mining claim has been located  
by Resolution Copper Mining LLC whose current mailing  
address is P.O. Box 1944  
Superior, AZ 85273

The general course of this claim is north / south and it is situated in Pinal  
County, Arizona. This claim is 1500 feet in length and 600 feet in width. This claim runs  
from the location monument on which this location notice is posted approximately 10 feet in a  
northerly direction to the north end line and 1490 feet in a southerly direction to the  
south end line. This claim is marked by six monuments, one at each corner and one at the center of each  
end line of the claim.

The location monument on which this notice is posted is situated within Section 30, Township 1  
South, Range 14 East, Gila Salt River Base and Meridian, Arizona and this claim encompasses portions  
of the following quarter section (s), section (s), Township (s) and Range (s) SE 1/4 of the NW 1/4 and NE 1/4 of  
the SW 1/4 of Section 30, Township 1 South, Range 14 East, Gila Salt River Base and Meridian, Pinal County, Arizona,  
Pioneer Mining District.


The locality of this claim with reference to some natural object or permanent monument and additional information  
(if any) concerning its locality are as follows: 1870 feet east and 6687 feet south of the northeast corner of Section  
24, Township 1 South, Range 13 East, to the northeast corner of the claim.

DATED AND POSTED on the ground this 27 day of January 20 14

LOCATOR (s) Resolution Copper Mining LLC AGENT: T. Robert Breen  
P.O. Box 1944  
Superior, AZ 85273

ANC127079

# LODE CLAIM LOCATION MAP




● Corner Posts    ▲ Location Monuments    Scale: 1" = 1000'

1. The above map depicts the **VERDE 21** Lode Claim, which is located in the SE 1/4 of the NW 1/4 and NE 1/4 of the SW 1/4 of Section 30, Township 1 South, Range 14 East, Gila and Salt River Base and Meridian, Pinal County, Arizona, Pioneer Mining District.
2. The type of corner and location monuments used are wood 2"x2"x48" posts and metal tags with location information written thereon.
3. The bearings and distances in degrees and feet between claim corners are as depicted on the above map.

When recorded return to:  
Resolution Copper Mining LLC  
P.O. Box 1944  
Superior, AZ 85723

**LOCATION NOTICE FOR LODE MINING CLAIM**

NOTICE IS HEREBY GIVEN that the VERDE 22  
VERDE 22 lode mining claim has been located  
by Resolution Copper Mining LLC whose current mailing  
address is P.O. Box 1944  
Superior, AZ 85273



The general course of this claim is north / south and it is situated in Pinal  
Pinal County, Arizona. This claim is 1500 feet in length and 600 feet in width. This claim runs  
from the location monument on which this location notice is posted approximately 10 feet in a  
northerly direction to the north end line and 1490 feet in a southerly direction to the  
south end line. This claim is marked by six monuments, one at each corner and one at the center of each  
end line of the claim.

The location monument on which this notice is posted is situated within Section 30, Township 1  
South, Range 14 East, Gila Salt River Base and Meridian, Arizona and this claim encompasses portions  
of the following quarter section (s), section (s), Township (s) and Range (s) SE 1/4 of the NW 1/4 and NE 1/4 of  
the SW 1/4 of Section 30, Township 1 South, Range 14 East, Gila Salt River Base and Meridian, Pinal County, Arizona,  
Pioneer Mining District.

The locality of this claim with reference to some natural object or permanent monument and additional information  
(if any) concerning its locality are as follows: 2470 feet east and 6687 feet south of the northeast corner of Section  
24, Township 1 South, Range 13 East, to the northeast corner of the claim.

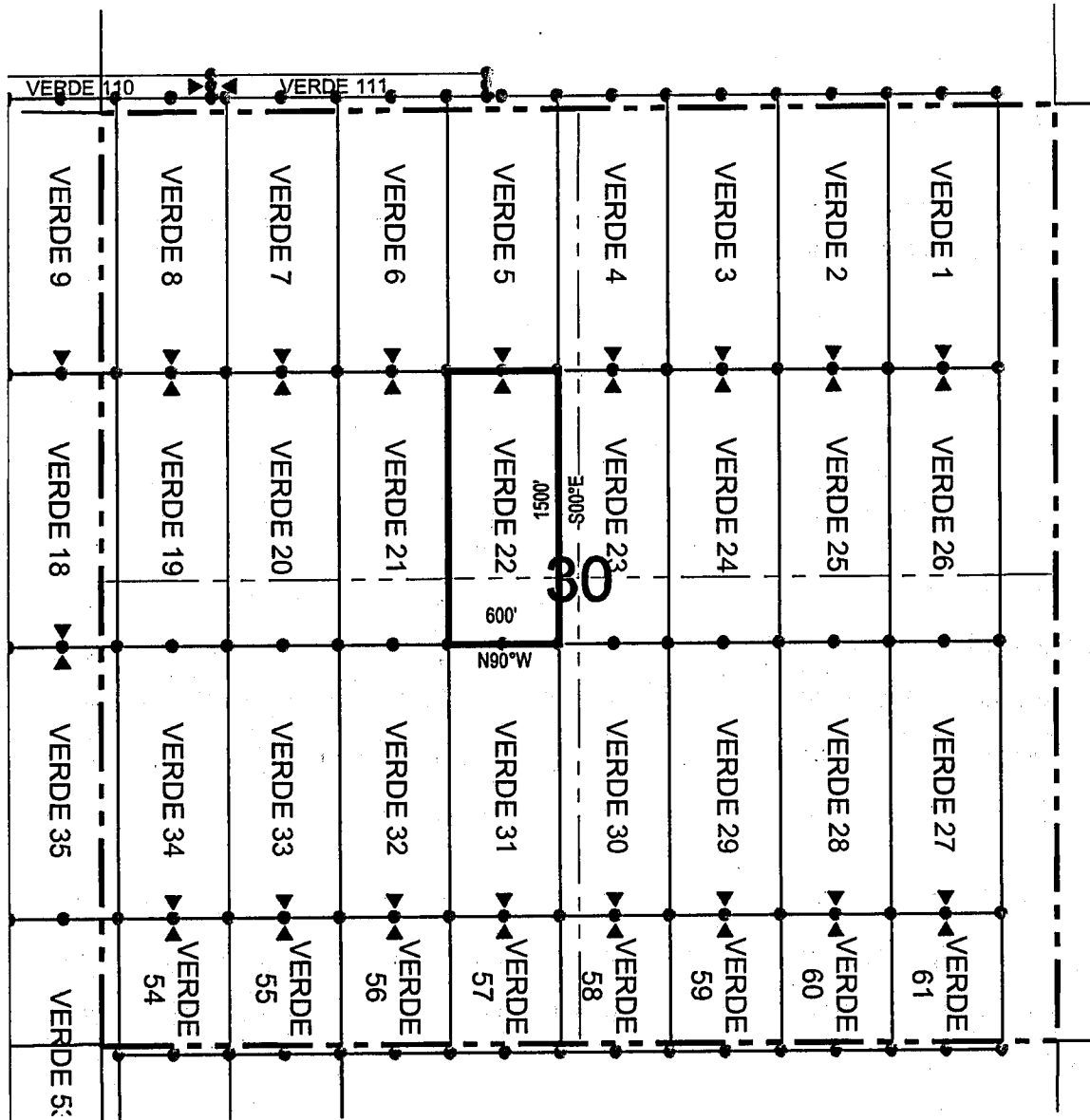
DATED AND POSTED on the ground this 27 day of January, 2014

LOCATOR (s) Resolution Copper Mining LLC AGENT: T. Robert Breen

P.O. Box 1944  
Superior, AZ 85273

AH0427080

## LODE CLAIM LOCATION MAP



● Corner Posts    ▲ Location Monuments    Scale: 1"=1000'

1. The above map depicts the **VERDE 22** Lode Claim, which is located in the SE 1/4 of the NW 1/4 and NE 1/4 of the SW 1/4 of Section 30, Township 1 South, Range 14 East, Gila and Salt River Base and Meridian, Pinal County, Arizona, Pioneer Mining District.
2. The type of corner and location monuments used are wood 2"x2"x48" posts and metal tags with location information written thereon.
3. The bearings and distances in degrees and feet between claim corners are as depicted on the above map.

When recorded return to:  
 Resolution Copper Mining LLC  
 P.O. Box 1944  
 Superior, AZ 85723

**LOCATION NOTICE FOR LODE MINING CLAIM**

NOTICE IS HEREBY GIVEN that the VERDE 23  
 \_\_\_\_\_ lode mining claim has been located  
 by Resolution Copper Mining LLC whose current mailing  
 address is P.O. Box 1944  
Superior, AZ 85273

RECEIVED  
 B.L.M. AZ STATE OFFICE  
 2014 FEB 19 A 11:42  
 PHOENIX, AZ

The general course of this claim is north / south and it is situated in Pinal  
 County, Arizona. This claim is 1500 feet in length and 600 feet in width. This claim runs  
 from the location monument on which this location notice is posted approximately 10 feet in a  
northerly direction to the north end line and 1490 feet in a southerly direction to the  
south end line. This claim is marked by six monuments, one at each corner and one at the center of each  
 end line of the claim.

The location monument on which this notice is posted is situated within Section 30, Township 1  
South, Range 14 East, Gila Salt River Base and Meridian, Arizona and this claim encompasses portions  
 of the following quarter section (s), section (s), Township (s) and Range (s) SW 1/4 of the NE 1/4, SE 1/4 of the  
NW 1/4, NE 1/4 of the SW 1/4 and NW 1/4 of the SE 1/4 of Section 30, Township 1 South, Range 14 East, Gila Salt  
River Base and Meridian, Pinal County, Arizona, Pioneer Mining District.

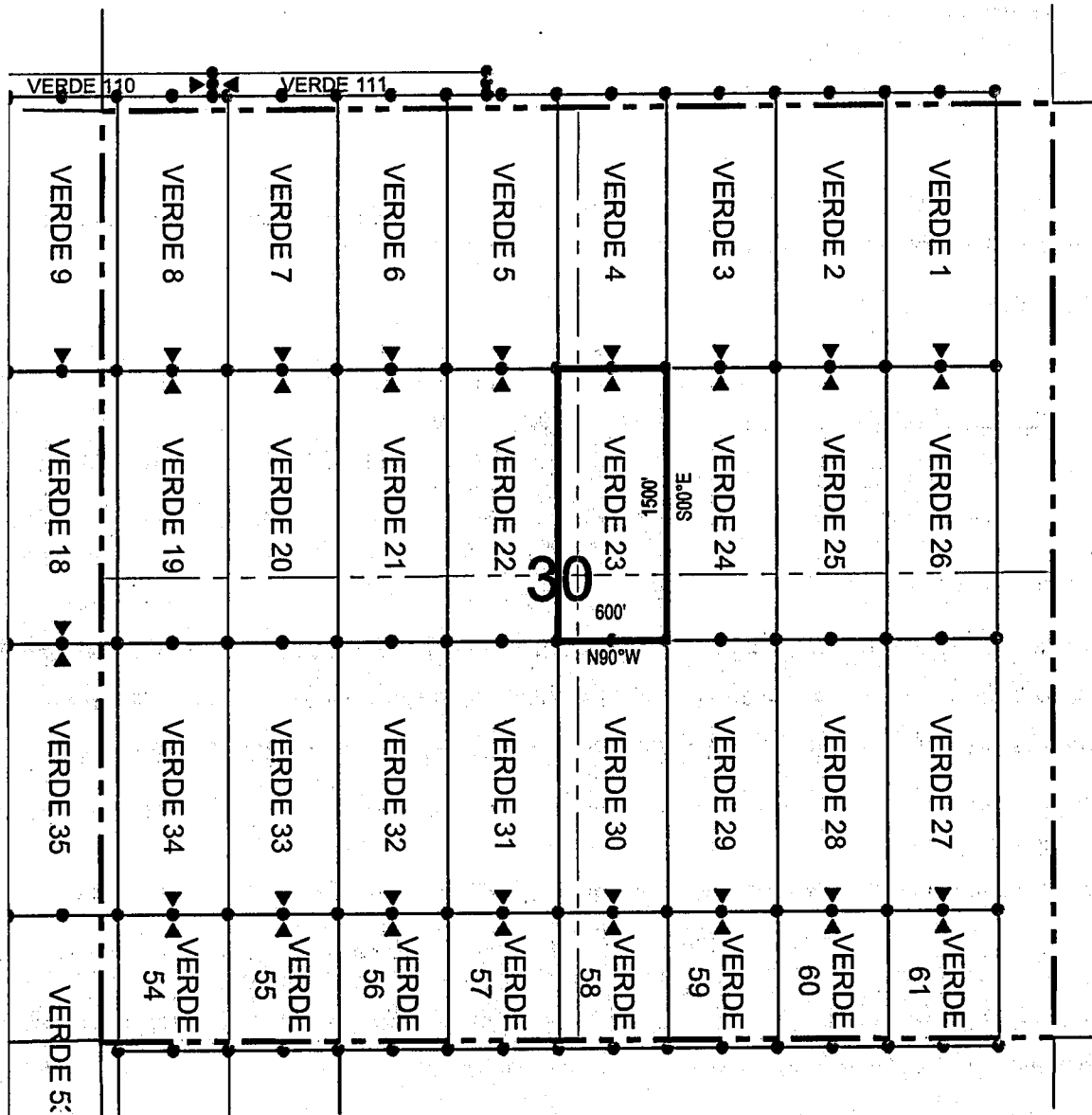
The locality of this claim with reference to some natural object or permanent monument and additional information  
 (if any) concerning its locality are as follows: 3070 feet east and 6687 feet south of the northeast corner of Section  
24, Township 1 South, Range 13 East, to the northeast corner of the claim.

DATED AND POSTED on the ground this 27 day of January, 2014

LOCATOR (s) Resolution Copper Mining LLC AGENT: T. Robert Breen  
P.O. Box 1944  
Superior, AZ 85273

ANC 27081

## LODE CLAIM LOCATION MAP



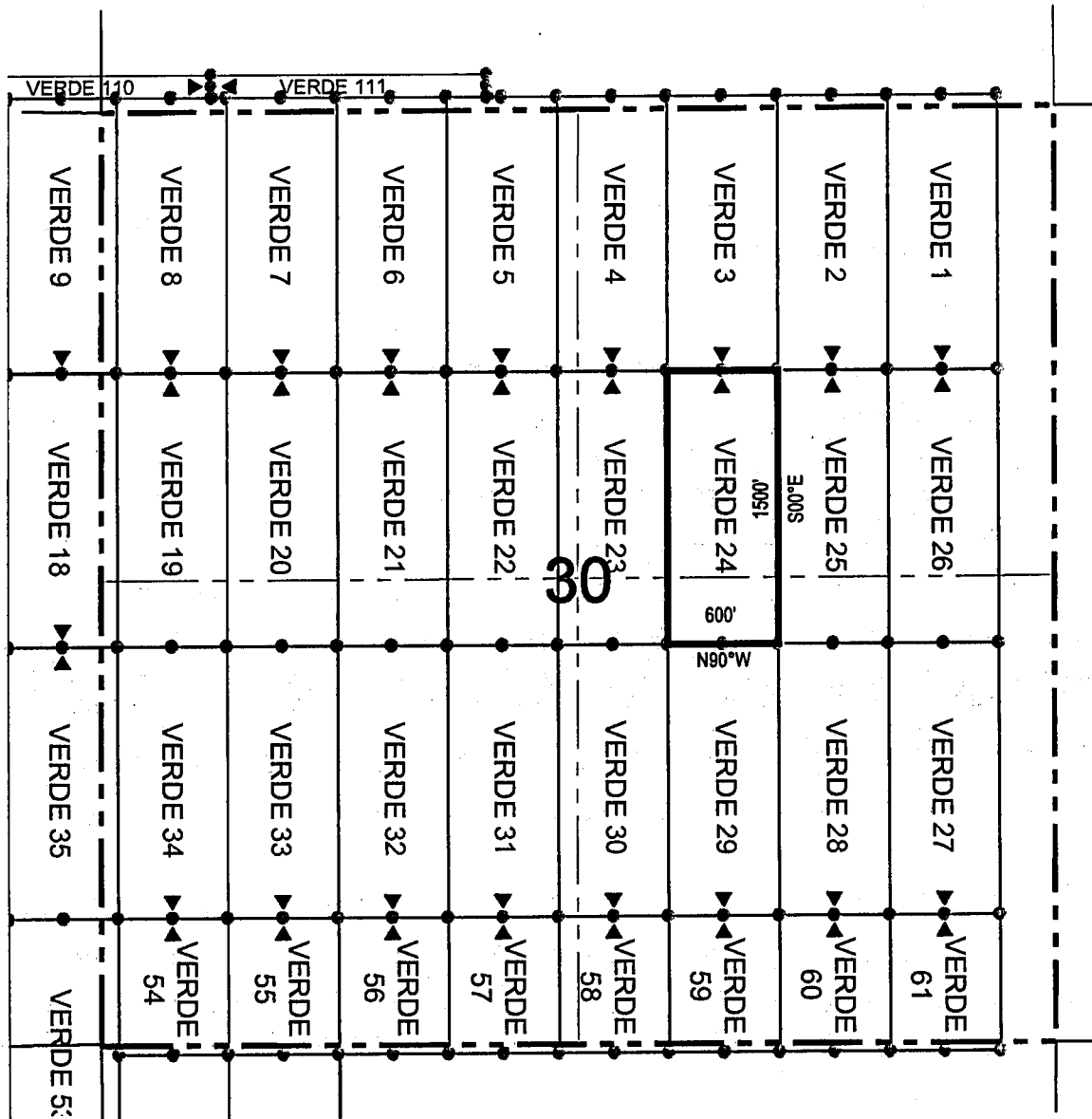
● Corner Posts      ▲ Location Monuments      Scale: 1"=1000'



1. The above map depicts the **VERDE 23** Lode Claim, which is located in the SW 1/4 of the NE 1/4, SE 1/4 of the NW 1/4, NE 1/4 of the SW 1/4 and NW 1/4 of the SE 1/4 of Section 30, Township 1 South, Range 14 East, Gila and Salt River Base and Meridian, Pinal County, Arizona, Pioneer Mining District.
2. The type of corner and location monuments used are wood 2"x2"x48" posts and metal tags with location information written thereon.
3. The bearings and distances in degrees and feet between claim corners are as depicted on the above map.



## LODE CLAIM LOCATION MAP



● Corner Posts      ▲ Location Monuments      Scale: 1"=1000'

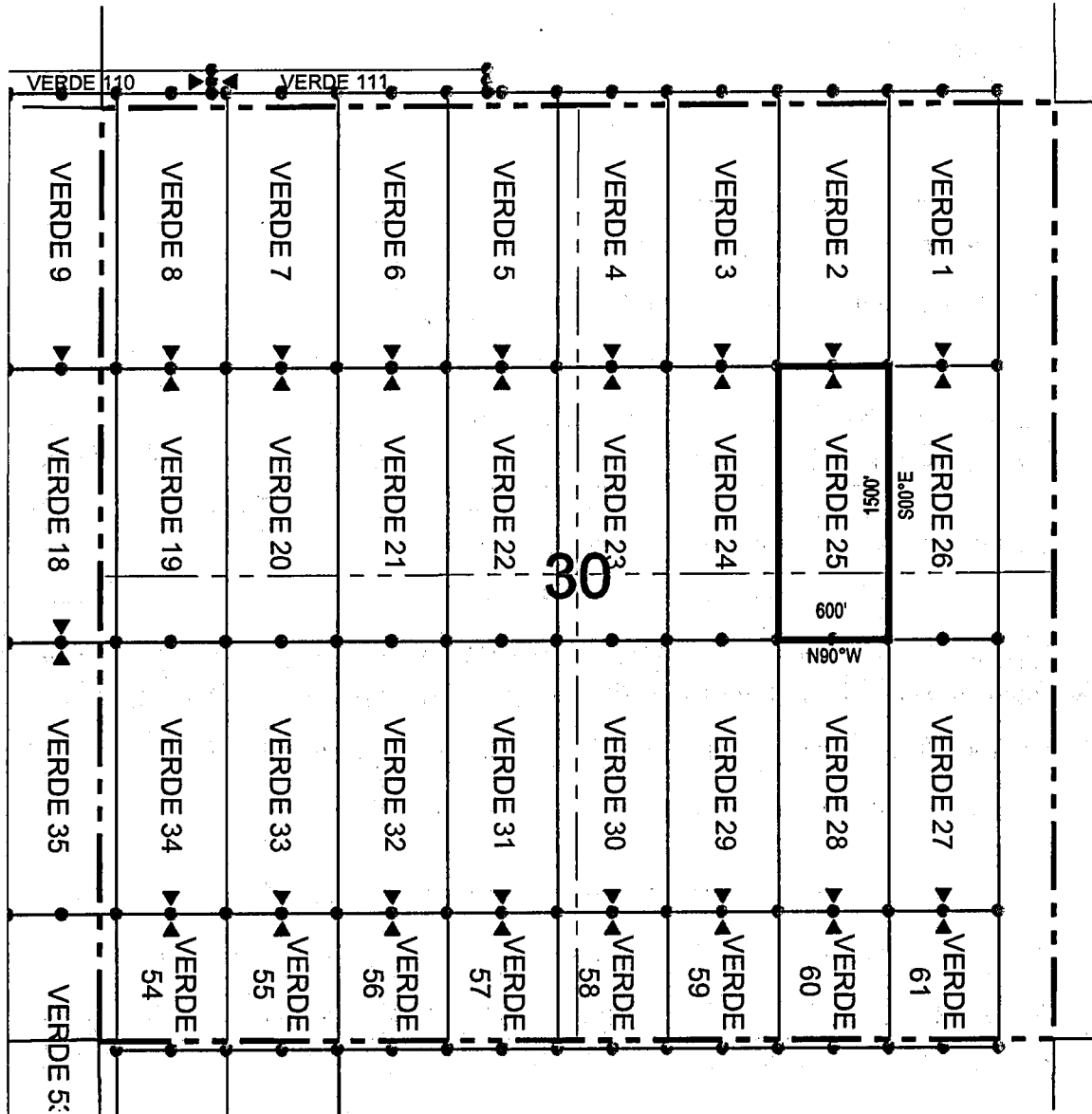


1. The above map depicts the **VERDE 24** Lode Claim, which is located in the SW 1/4 of the NE 1/4 and NW 1/4 of the SE 1/4 of Section 30, Township 1 South, Range 14 East, Gila and Salt River Base and Meridian, Pinal County, Arizona, Pioneer Mining District.
2. The type of corner and location monuments used are wood 2"x2"x48" posts and metal tags with location information written thereon.
3. The bearings and distances in degrees and feet between claim corners are as depicted on the above map.





# LODE CLAIM LOCATION MAP



Corner Posts    
  Location Monuments    
 Scale: 1" = 1000'

1. The above map depicts the **VERDE 25** Lode Claim, which is located in the SE 1/4 and SW 1/4 of the NE 1/4 and NW 1/4 and NE 1/4 of the SE 1/4 of Section 30, Township 1 South, Range 14 East, Gila and Salt River Base and Meridian, Pinal County, Arizona, Pioneer Mining District.
2. The type of corner and location monuments used are wood 2"x2"x48" posts and metal tags with location information written thereon.
3. The bearings and distances in degrees and feet between claim corners are as depicted on the above map.

When recorded return to:  
Resolution Copper Mining LLC  
P.O. Box 1944  
Superior, AZ 85723

**LOCATION NOTICE FOR LODE MINING CLAIM**

NOTICE IS HEREBY GIVEN that the VERDE 26  
\_\_\_\_\_ lode mining claim has been located  
by Resolution Copper Mining LLC whose current mailing  
address is P.O. Box 1944  
Superior, AZ 85273

RECEIVED  
B.L.M. AZ STATE OFFICE  
2014 FEB 19 A 11:43  
PHOENIX, AZ

The general course of this claim is north / south and it is situated in Pinal  
County, Arizona. This claim is 1500 feet in length and 600 feet in width. This claim runs  
from the location monument on which this location notice is posted approximately 10 feet in a  
northerly direction to the north end line and 1490 feet in a southerly direction to the  
south end line. This claim is marked by six monuments, one at each corner and one at the center of each  
end line of the claim.

The location monument on which this notice is posted is situated within Section 30, Township 1  
South, Range 14 East, Gila Salt River Base and Meridian, Arizona and this claim encompasses portions  
of the following quarter section (s), section (s), Township (s) and Range (s) SE 1/4 of the NE 1/4 and NE 1/4 of  
the SE 1/4 of Section 30, Township 1 South, Range 14 East, Gila Salt River Base and Meridian, Pinal County, Arizona,  
Pioneer Mining District.

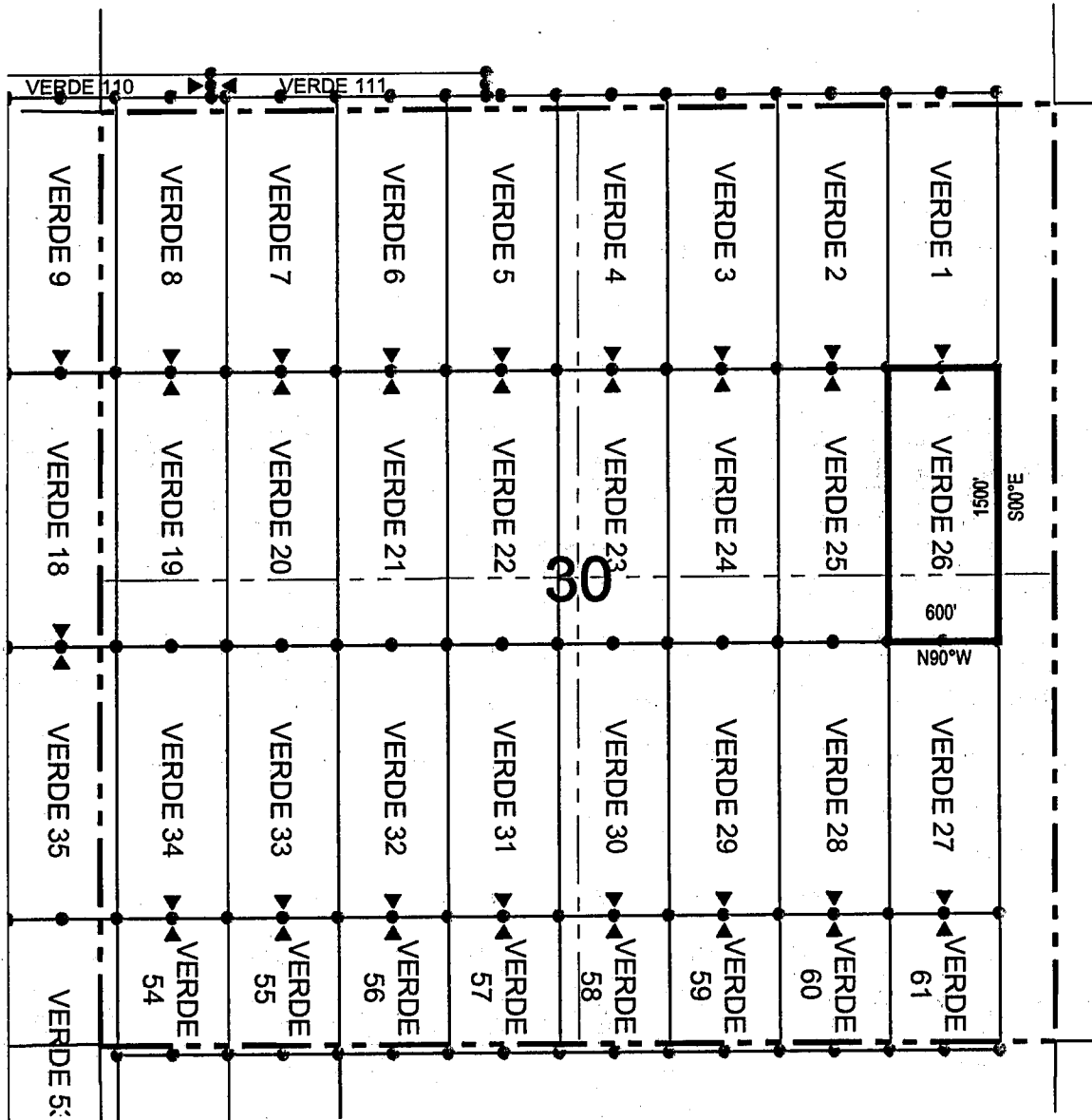
The locality of this claim with reference to some natural object or permanent monument and additional information  
(if any) concerning its locality are as follows: 4870 feet east and 6687 feet south of the northeast corner of Section  
24, Township 1 South, Range 13 East, to the northeast corner of the claim.

DATED AND POSTED on the ground this 27 day of January, 2014

LOCATOR (s) Resolution Copper Mining LLC AGENT: T. Robert Breen  
P.O. Box 1944  
Superior, AZ 85273

AMCH 27084

# LODE CLAIM LOCATION MAP



Corner Posts    
  Location Monuments    
 Scale: 1" = 1000'

1. The above map depicts the **VERDE 26** Lode Claim, which is located in the SE 1/4 of the NE 1/4 and NE 1/4 of the SE 1/4 of Section 30, Township 1 South, Range 14 East, Gila and Salt River Base and Meridian, Pinal County, Arizona, Pioneer Mining District.
2. The type of corner and location monuments used are wood 2"x2"x48" posts and metal tags with location information written thereon.
3. The bearings and distances in degrees and feet between claim corners are as depicted on the above map.

When recorded return to:  
Resolution Copper Mining LLC  
P.O. Box 1944  
Superior, AZ 85723

**LOCATION NOTICE FOR LODE MINING CLAIM**

NOTICE IS HEREBY GIVEN that the VERDE 27  
\_\_\_\_\_ lode mining claim has been located  
by Resolution Copper Mining LLC whose current mailing  
address is P.O. Box 1944  
Superior, AZ 85273


RECEIVED  
B.L.M. AZ STATE OFFICE  
2014 FEB 19 A 11:43  
PHOENIX, AZ

The general course of this claim is north / south and it is situated in Pinal  
County, Arizona. This claim is 1500 feet in length and 600 feet in width. This claim runs  
from the location monument on which this location notice is posted approximately 1490 feet in a  
northerly direction to the north end line and 10 feet in a southerly direction to the  
south end line. This claim is marked by six monuments, one at each corner and one at the center of each  
end line of the claim.

The location monument on which this notice is posted is situated within Section 30, Township 1  
South, Range 14 East, Gila Salt River Base and Meridian, Arizona and this claim encompasses portions  
of the following quarter section (s), section (s), Township (s) and Range (s) SE 1/4 and NE 1/4 of the SE 1/4 of  
Section 30, Township 1 South, Range 14 East, Gila Salt River Base and Meridian, Pinal County, Arizona, Pioneer Mining  
District.

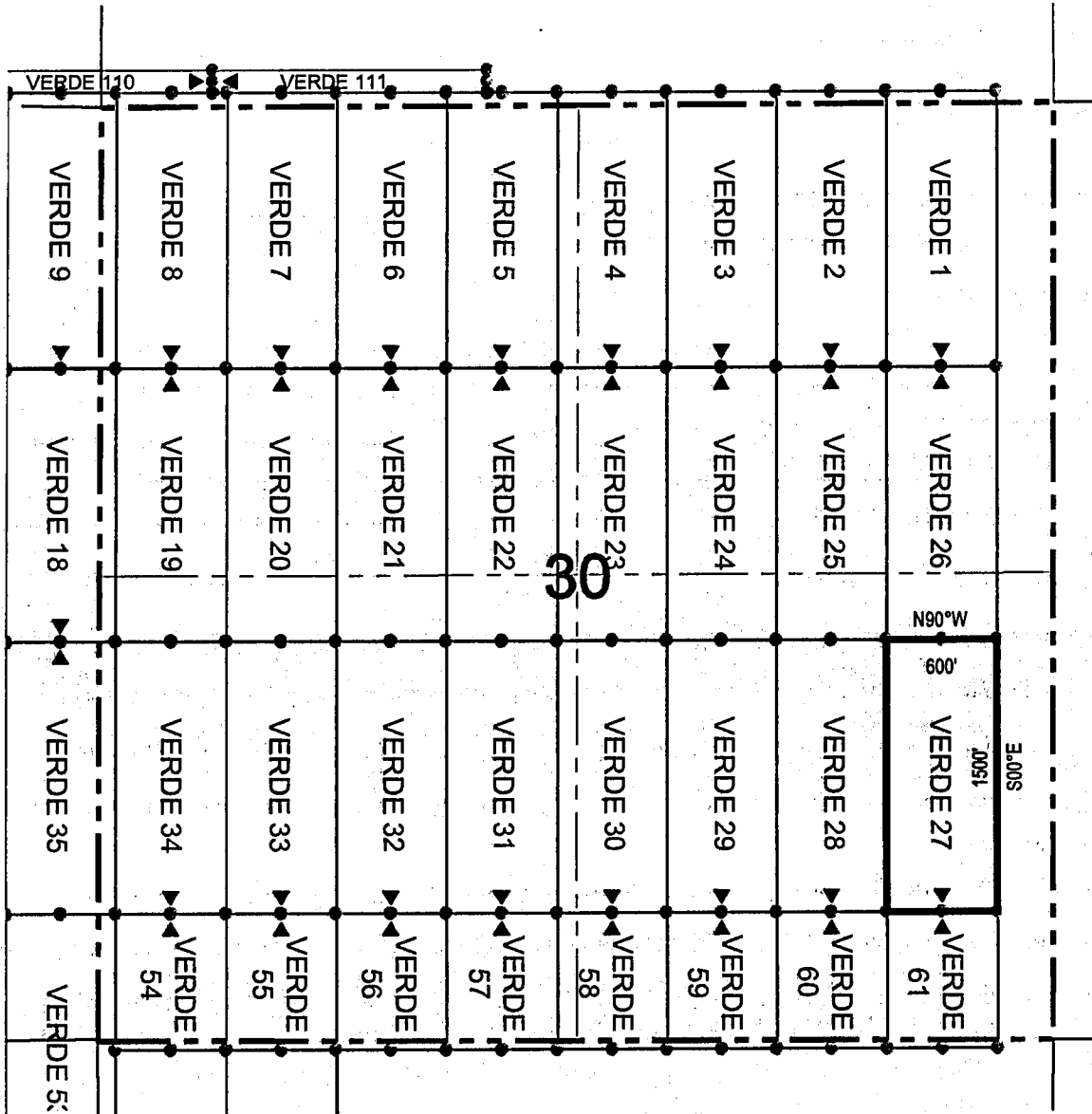
The locality of this claim with reference to some natural object or permanent monument and additional information  
(if any) concerning its locality are as follows: 4870 feet east and 8187 feet south of the northeast corner of Section  
24, Township 1 South, Range 13 East, to the northeast corner of the claim.

DATED AND POSTED on the ground this 13th day of January, 2014.

LOCATOR (s) Resolution Copper Mining LLC AGENT: T. Robert Breen /   
P.O. Box 1944  
Superior, AZ 85273

AN0427085

# LODE CLAIM LOCATION MAP




● Corner Posts      ▲ Location Monuments      Scale: 1"=1000'

1. The above map depicts the **VERDE 27** Lode Claim, which is located in the SE 1/4 and NE 1/4 of the SE 1/4 of Section 30, Township 1 South, Range 14 East, Gila and Salt River Base and Meridian, Pinal County, Arizona, Pioneer Mining District.
2. The type of corner and location monuments used are wood 2"x2"x48" posts and metal tags with location information written thereon.
3. The bearings and distances in degrees and feet between claim corners are as depicted on the above map.



# LODE CLAIM LOCATION MAP



● Corner Posts      ▲ Location Monuments      Scale: 1"=1000'




1. The above map depicts the **VERDE 28** Lode Claim, which is located in the SE 1/4, NE 1/4, NW 1/4 and SW 1/4 of the SE 1/4 of Section 30, Township 1 South, Range 14 East, Gila and Salt River Base and Meridian, Pinal County, Arizona, Pioneer Mining District.
2. The type of corner and location monuments used are wood 2"x2"x48" posts and metal tags with location information written thereon.
3. The bearings and distances in degrees and feet between claim corners are as depicted on the above map.





## LODE CLAIM LOCATION MAP



● Corner Posts      ▲ Location Monuments      Scale: 1"=1000'



1. The above map depicts the **VERDE 29** Lode Claim, which is located in the SW 1/4 and NW 1/4 of the SE 1/4 of Section 30, Township 1 South, Range 14 East, Gila and Salt River Base and Meridian, Pinal County, Arizona, Pioneer Mining District.
2. The type of corner and location monuments used are wood 2"x2"x48" posts and metal tags with location information written thereon.
3. The bearings and distances in degrees and feet between claim corners are as depicted on the above map.

When recorded return to:  
 Resolution Copper Mining LLC  
 P.O. Box 1944  
 Superior, AZ 85723

**LOCATION NOTICE FOR LODE MINING CLAIM**

NOTICE IS HEREBY GIVEN that the VERDE 30  
 \_\_\_\_\_ lode mining claim has been located  
 by Resolution Copper Mining LLC whose current mailing  
 address is P.O. Box 1944  
Superior, AZ 85273


RECEIVED  
 B.L.M. AZ STATE OFFICE  
 2014 FEB 19 A 11:43  
 PHOENIX, AZ

The general course of this claim is north / south and it is situated in Pinal  
 County, Arizona. This claim is 1500 feet in length and 600 feet in width. This claim runs  
 from the location monument on which this location notice is posted approximately 1490 feet in a  
northerly direction to the north end line and 10 feet in a southerly direction to the  
south end line. This claim is marked by six monuments, one at each corner and one at the center of each  
 end line of the claim.

The location monument on which this notice is posted is situated within Section 30, Township 1  
South, Range 14 East, Gila Salt River Base and Meridian, Arizona and this claim encompasses portions  
 of the following quarter section (s), section (s), Township (s) and Range (s) SW 1/4 and NW 1/4 of the SE 1/4, and  
NE 1/4 and SE 1/4 of the SW 1/4 of Section 30, Township 1 South, Range 14 East, Gila Salt River Base and Meridian,  
Pinal County, Arizona, Pioneer Mining District.


The locality of this claim with reference to some natural object or permanent monument and additional information  
 (if any) concerning its locality are as follows: 3070 feet east and 8187 feet south of the northeast corner of Section  
24, Township 1 South, Range 13 East, to the northeast corner of the claim.

DATED AND POSTED on the ground this 13th day of January, 2014

LOCATOR (s) Resolution Copper Mining LLC AGENT: T. Robert Breen   
P.O. Box 1944  
Superior, AZ 85273

ANCH 27088

## LODE CLAIM LOCATION MAP




● Corner Posts      ▲ Location Monuments      Scale: 1"=1000'



1. The above map depicts the **VERDE 30** Lode Claim, which is located in the SW 1/4 and NW 1/4 of the SE 1/4, and NE 1/4 and SE 1/4 of the SW 1/4 of Section 30, Township 1 South, Range 14 East, Gila and Salt River Base and Meridian, Pinal County, Arizona, Pioneer Mining District.
2. The type of corner and location monuments used are wood 2"x2"x48" posts and metal tags with location information written thereon.
3. The bearings and distances in degrees and feet between claim corners are as depicted on the above map.



# LODE CLAIM LOCATION MAP




Corner Posts    
  Location Monuments    
 Scale: 1"=1000'

1. The above map depicts the **VERDE 31** Lode Claim, which is located in the SE 1/4 and NE 1/4 of the SW 1/4 of Section 30, Township 1 South, Range 14 East, Gila and Salt River Base and Meridian, Pinal County, Arizona, Pioneer Mining District.
2. The type of corner and location monuments used are wood 2"x2"x48" posts and metal tags with location information written thereon.
3. The bearings and distances in degrees and feet between claim corners are as depicted on the above map.



# LODE CLAIM LOCATION MAP




● Corner Posts    ▲ Location Monuments    Scale: 1"=1000'

1. The above map depicts the **VERDE 32** Lode Claim, which is located in the SE 1/4 and NE 1/4 of the SW 1/4 of Section 30, Township 1 South, Range 14 East, Gila and Salt River Base and Meridian, Pinal County, Arizona, Pioneer Mining District.
2. The type of corner and location monuments used are wood 2"x2"x48" posts and metal tags with location information written thereon.
3. The bearings and distances in degrees and feet between claim corners are as depicted on the above map.





# LODE CLAIM LOCATION MAP



● Corner Posts      ▲ Location Monuments      Scale: 1"=1000'

1. The above map depicts the **VERDE 33** Lode Claim, which is located in the SW 1/4 and NW 1/4 of the SW 1/4 of Section 30, Township 1 South, Range 14 East, Gila and Salt River Base and Meridian, Pinal County, Arizona, Pioneer Mining District.
2. The type of corner and location monuments used are wood 2"x2"x48" posts and metal tags with location information written thereon.
3. The bearings and distances in degrees and feet between claim corners are as depicted on the above map.

When recorded return to:  
 Resolution Copper Mining LLC  
 P.O. Box 1944  
 Superior, AZ 85723

**LOCATION NOTICE FOR LODE MINING CLAIM**

NOTICE IS HEREBY GIVEN that the VERDE 34  
 \_\_\_\_\_ lode mining claim has been located  
 by Resolution Copper Mining LLC whose current mailing  
 address is P.O. Box 1944  
Superior, AZ 85273


RECEIVED  
 B.L.M. AZ STATE OFFICE  
 2014 FEB 19 A 11:43  
 PHOENIX, AZ

The general course of this claim is north / south and it is situated in Pinal  
 County, Arizona. This claim is 1500 feet in length and 600 feet in width. This claim runs  
 from the location monument on which this location notice is posted approximately 1490 feet in a  
northerly direction to the north end line and 10 feet in a southerly direction to the  
south end line. This claim is marked by six monuments, one at each corner and one at the center of each  
 end line of the claim.

The location monument on which this notice is posted is situated within Section 30, Township 1  
South, Range 14 East, Gila Salt River Base and Meridian, Arizona and this claim encompasses portions  
 of the following quarter section (s), section (s), Township (s) and Range (s) SW 1/4 and NW 1/4 of the SW 1/4 of  
Section 30, Township 1 South, Range 14 East, Gila Salt River Base and Meridian, Pinal County, Arizona, Pioneer Mining  
District.


The locality of this claim with reference to some natural object or permanent monument and additional information  
 (if any) concerning its locality are as follows: 670 feet east and 8187 feet south of the northeast corner of Section  
24, Township 1 South, Range 13 East, to the northeast corner of the claim.

DATED AND POSTED on the ground this 8th day of January, 2014

LOCATOR (s) Resolution Copper Mining LLC AGENT: T. Robert Breen   
P.O. Box 1944  
Superior, AZ 85273

ATOM27092

# LODE CLAIM LOCATION MAP



● Corner Posts      ▲ Location Monuments      Scale: 1"=1000'



1. The above map depicts the **VERDE 34** Lode Claim, which is located in the SW 1/4 and NW 1/4 of the SW 1/4 of Section 30, Township 1 South, Range 14 East, Gila and Salt River Base and Meridian, Pinal County, Arizona, Pioneer Mining District.
2. The type of corner and location monuments used are wood 2"x2"x48" posts and metal tags with location information written thereon.
3. The bearings and distances in degrees and feet between claim corners are as depicted on the above map.

When recorded return to:  
Resolution Copper Mining LLC  
P.O. Box 1944  
Superior, AZ 85723

**LOCATION NOTICE FOR LODE MINING CLAIM**

NOTICE IS HEREBY GIVEN that the VERDE 35  
\_\_\_\_\_ lode mining claim has been located  
by Resolution Copper Mining LLC whose current mailing  
address is P.O. Box 1944  
Superior, AZ 85723


RECEIVED  
S.L.M. AZ STATE OFFICE  
2014 FEB 19 A 11:43  
PHOENIX, AZ

The general course of this claim is north / south and it is situated in Pinal  
County, Arizona. This claim is 1500 feet in length and 600 feet in width. This claim runs  
from the location monument on which this location notice is posted approximately 10 feet in a  
northerly direction to the north end line and 1490 feet in a southerly direction to the  
south end line. This claim is marked by six monuments, one at each corner and one at the center of each  
end line of the claim.

The location monument on which this notice is posted is situated within Section 25, Township 1  
South, Range 13 East, Gila Salt River Base and Meridian, Arizona and this claim encompasses portions  
of the following quarter section (s), section (s), Township (s) and Range (s) NE 1/4 and SE 1/4 of the SE 1/4 of  
Section 25, Township 1 South, Range 13 East, and SW 1/4 and NW 1/4 of the SW 1/4 of Section 30, Township 1 South,  
Range 14 East, Gila Salt River Base and Meridian, Pinal County, Arizona, Pioneer Mining District.

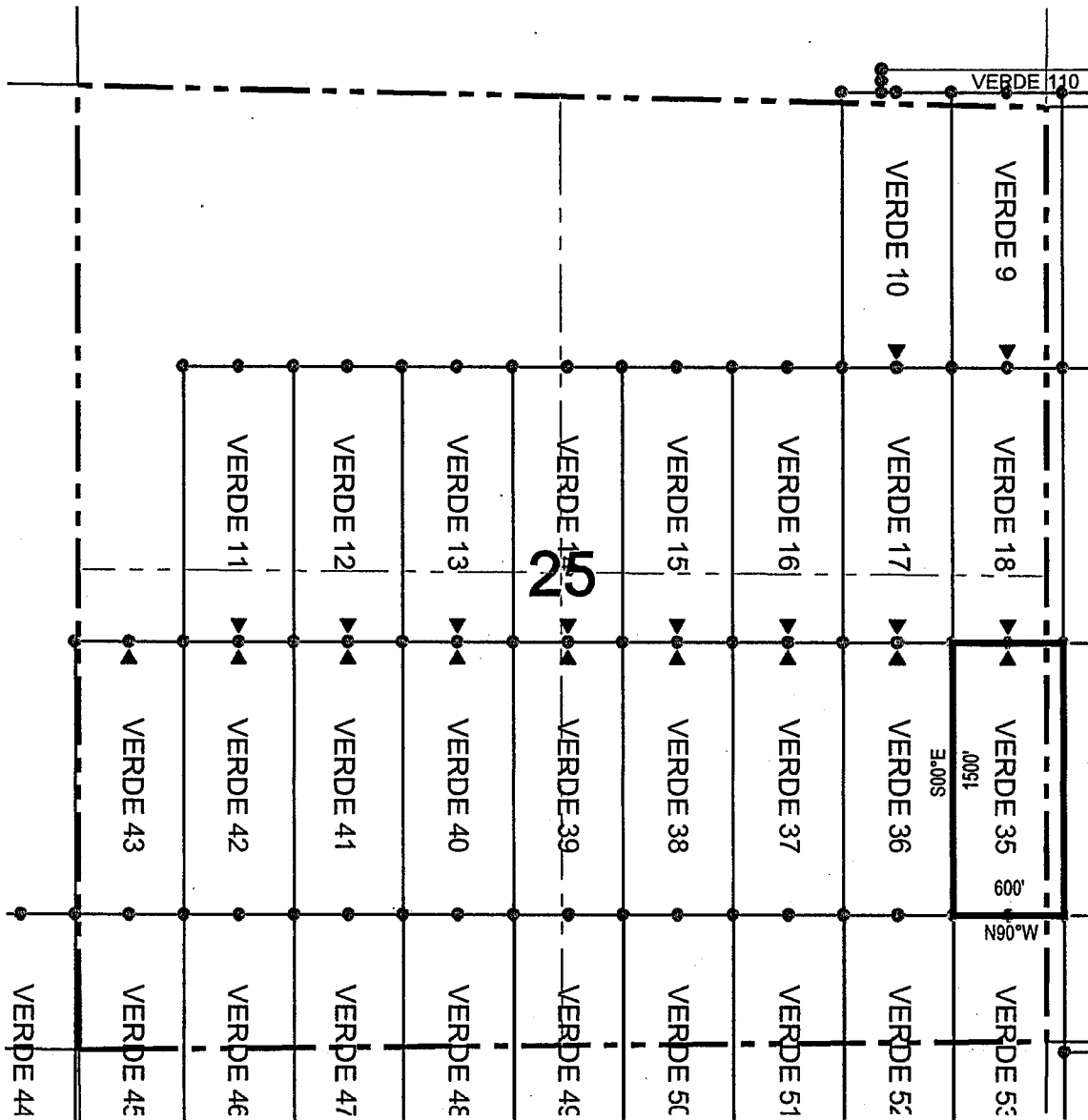
The locality of this claim with reference to some natural object or permanent monument and additional information  
(if any) concerning its locality are as follows: 70 feet east and 8187 feet south of the northeast corner of Section  
24, Township 1 South, Range 13 East, to the northeast corner of the claim.

DATED AND POSTED on the ground this 16th day of January 2014

LOCATOR (s) Resolution Copper Mining LLC AGENT: T. Robert Breen   
P.O. Box 1944  
Superior, AZ 85273

AT10427093

# LODE CLAIM LOCATION MAP



● Corner Posts      ▲ Location Monuments      Scale: 1"=1000'

1. The above map depicts the **VERDE 35** Lode Claim, which is located in the NE 1/4 and SE 1/4 of the SE 1/4 of Section 25, Township 1 South, Range 13 East, and SW 1/4 and NW 1/4 of the SW 1/4 of Section 30, Township 1 South, Range 14 East, Gila and Salt River Base and Meridian, Pinal County, Arizona, Pioneer Mining District.
2. The type of corner and location monuments used are wood 2"x2"x48" posts and metal tags with location information written thereon.
3. The bearings and distances in degrees and feet between claim corners are as depicted on the above map.

When recorded return to:  
Resolution Copper Mining LLC  
P.O. Box 1944  
Superior, AZ 85723

**LOCATION NOTICE FOR LODGE MINING CLAIM**


NOTICE IS HEREBY GIVEN that the VERDE 36  
 lode mining claim has been located  
by Resolution Copper Mining LLC whose current mailing  
address is P.O. Box 1944  
Superior, AZ 85273

RECEIVED  
B.L.M. AZ STATE OFFICE  
2014 FEB 19 A 11:43  
PHOENIX, AZ

The general course of this claim is north / south and it is situated in Pinal  
County, Arizona. This claim is 1500 feet in length and 600 feet in width. This claim runs  
from the location monument on which this location notice is posted approximately 10 feet in a  
northerly direction to the north end line and 1490 feet in a southerly direction to the  
south end line. This claim is marked by six monuments, one at each corner and one at the center of each  
end line of the claim.

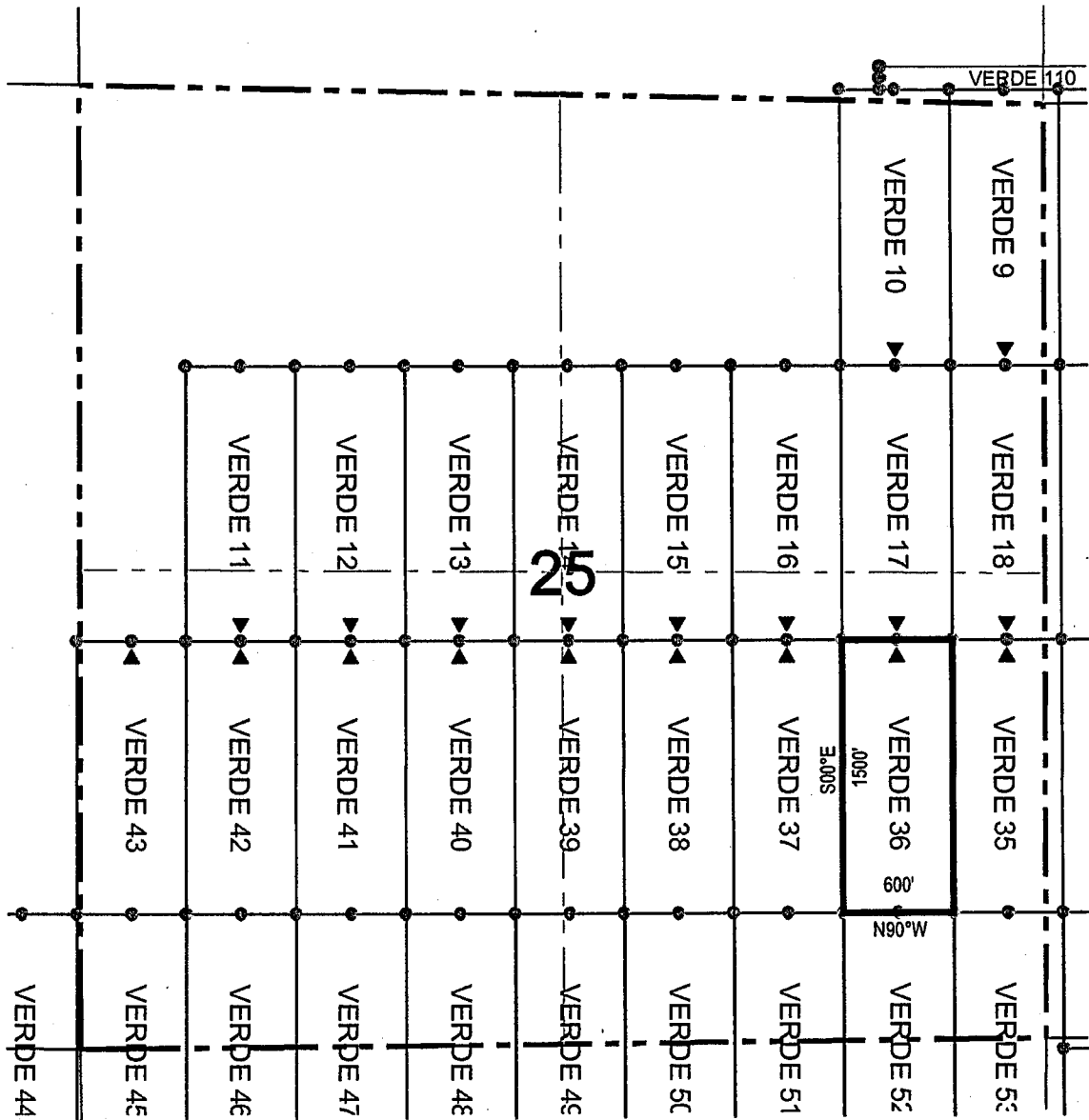
The location monument on which this notice is posted is situated within Section 25, Township 1  
South, Range 13 East, Gila Salt River Base and Meridian, Arizona and this claim encompasses portions  
of the following quarter section (s), section (s), Township (s) and Range (s) NE 1/4 and SE 1/4 of the SE 1/4 of  
Section 25, Township 1 South, Range 13 East, Gila Salt River Base and Meridian, Pinal County, Arizona, Pioneer Mining  
District.

The locality of this claim with reference to some natural object or permanent monument and additional information  
(if any) concerning its locality are as follows: 530 feet west and 8187 feet south of the northeast corner of Section  
24, Township 1 South, Range 13 East, to the northeast corner of the claim.

DATED AND POSTED on the ground this 16th day of January, 20 14  
LOCATOR (s) Resolution Copper Mining LLC AGENT: T. Robert Breen /   
P.O. Box 1944  
Superior, AZ 85273

AN0121094

# LODE CLAIM LOCATION MAP



Corner Posts     
  Location Monuments     
 Scale: 1"=1000'

1. The above map depicts the **VERDE 36** Lode Claim, which is located in the NE 1/4 and SE 1/4 of the SE 1/4 of Section 25, Township 1 South, Range 13 East, Gila and Salt River Base and Meridian, Pinal County, Arizona, Pioneer Mining District.
2. The type of corner and location monuments used are wood 2"x2"x48" posts and metal tags with location information written thereon.
3. The bearings and distances in degrees and feet between claim corners are as depicted on the above map.



When recorded return to:  
 Resolution Copper Mining LLC  
 P.O. Box 1944  
 Superior, AZ 85723

**LOCATION NOTICE FOR LODE MINING CLAIM**

NOTICE IS HEREBY GIVEN that the VERDE 37  
 \_\_\_\_\_ lode mining claim has been located  
 by Resolution Copper Mining LLC whose current mailing  
 address is P.O. Box 1944  
Superior, AZ 85273

RECEIVED  
 B.L.M. AZ STATE OFFICE  
 2014 FEB 19 A 11:43  
 PHOENIX, AZ

The general course of this claim is north / south and it is situated in Pinal  
 County, Arizona. This claim is 1500 feet in length and 600 feet in width. This claim runs  
 from the location monument on which this location notice is posted approximately 10 feet in a  
northerly direction to the north end line and 1490 feet in a southerly direction to the  
south end line. This claim is marked by six monuments, one at each corner and one at the center of each  
 end line of the claim.

The location monument on which this notice is posted is situated within Section 25, Township 1  
South, Range 13 East, Gila Salt River Base and Meridian, Arizona and this claim encompasses portions  
 of the following quarter section (s), section (s), Township (s) and Range (s) NW 1/4, SW 1/4, SE 1/4 and NE 1/4  
 of the SE 1/4 of Section 25, Township 1 South, Range 13 East, Gila Salt River Base and Meridian, Pinal County, Arizona,  
 Pioneer Mining District.

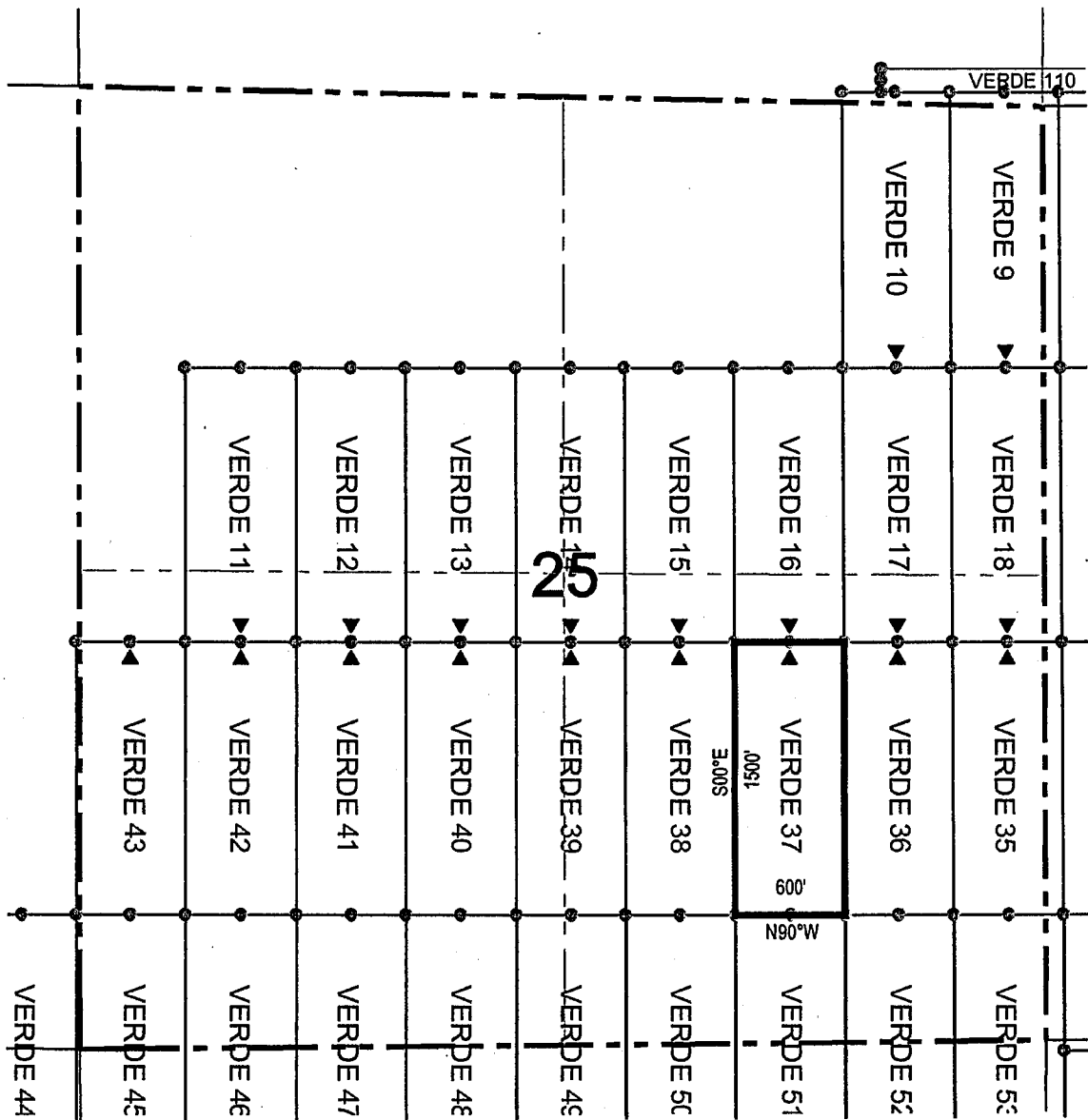
The locality of this claim with reference to some natural object or permanent monument and additional information  
 (if any) concerning its locality are as follows: 1130 feet west and 8187 feet south of the northeast corner of  
Section 24, Township 1 South, Range 13 East, to the northeast corner of the claim.

DATED AND POSTED on the ground this 16th day of January, 2014

LOCATOR (s) Resolution Copper Mining LLC AGENT: T. Robert Breen   
P.O. Box 1944  
Superior, AZ 85273

ATTORNEY 27095

# LODE CLAIM LOCATION MAP



● Corner Posts      ▲ Location Monuments      Scale: 1"=1000'

1. The above map depicts the **VERDE 37** Lode Claim, which is located in the NW 1/4, SW 1/4, SE 1/4 and NE 1/4 of the SE 1/4 of Section 25, Township 1 South, Range 13 East, Gila and Salt River Base and Meridian, Pinal County, Arizona, Pioneer Mining District.
2. The type of corner and location monuments used are wood 2"x2"x48" posts and metal tags with location information written thereon.
3. The bearings and distances in degrees and feet between claim corners are as depicted on the above map.

When recorded return to:  
Resolution Copper Mining LLC  
P.O. Box 1944  
Superior, AZ 85723

**LOCATION NOTICE FOR LODE MINING CLAIM**

NOTICE IS HEREBY GIVEN that the VERDE 38  
lode mining claim has been located  
by Resolution Copper Mining LLC whose current mailing  
address is P.O. Box 1944  
Superior, AZ 85273

RECEIVED  
B.L.M. AZ STATE OFFICE  
2014 FEB 19 A 11:43  
PHOENIX, AZ

The general course of this claim is north / south and it is situated in Pinal  
County, Arizona. This claim is 1500 feet in length and 600 feet in width. This claim runs  
from the location monument on which this location notice is posted approximately 10 feet in a  
northerly direction to the north end line and 1490 feet in a southerly direction to the  
south end line. This claim is marked by six monuments, one at each corner and one at the center of each  
end line of the claim.

The location monument on which this notice is posted is situated within Section 25, Township 1  
South, Range 13 East, Gila Salt River Base and Meridian, Arizona and this claim encompasses portions  
of the following quarter section (s), section (s), Township (s) and Range (s) NW 1/4 and SW 1/4 of the SE 1/4 of  
Section 25, Township 1 South, Range 13 East, Gila Salt River Base and Meridian, Pinal County, Arizona, Pioneer Mining  
District.

The locality of this claim with reference to some natural object or permanent monument and additional information  
(if any) concerning its locality are as follows: 1730 feet west and 8187 feet south of the northeast corner of  
Section 24, Township 1 South, Range 13 East, to the northeast corner of the claim.

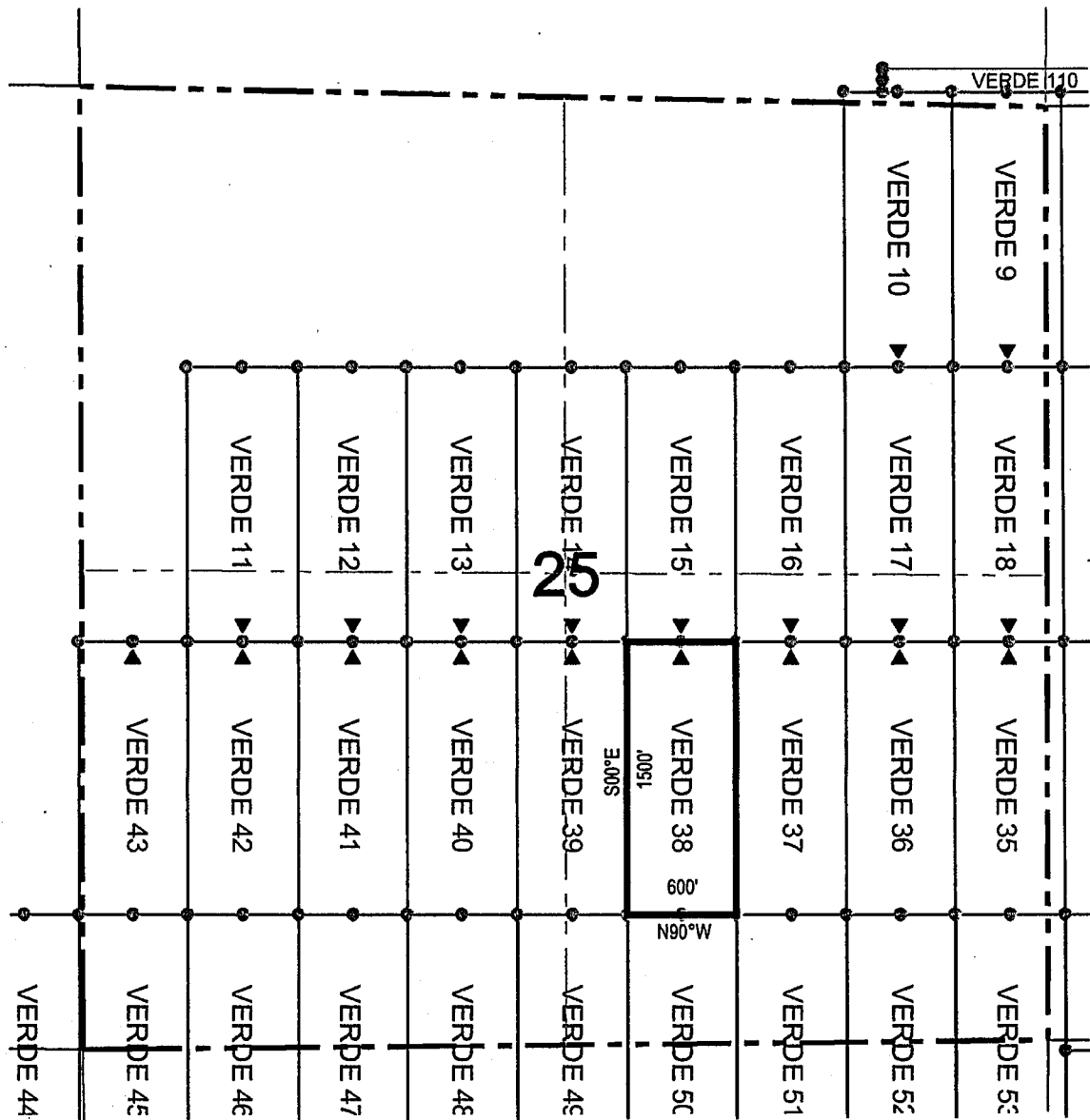
DATED AND POSTED on the ground this 16th day of January, 2014.

LOCATOR (s) Resolution Copper Mining LLC AGENT: T. Robert Breen  
P.O. Box 1944  
Superior, AZ 85273



AHC0427096

# LODE CLAIM LOCATION MAP



Corner Posts     
  Location Monuments     
 Scale: 1"=1000'



1. The above map depicts the **VERDE 38** Lode Claim, which is located in the NW 1/4 and SW 1/4 of the SE 1/4 of Section 25, Township 1 South, Range 13 East, Gila and Salt River Base and Meridian, Pinal County, Arizona, Pioneer Mining District.
2. The type of corner and location monuments used are wood 2"x2"x48" posts and metal tags with location information written thereon.
3. The bearings and distances in degrees and feet between claim corners are as depicted on the above map.

When recorded return to:  
 Resolution Copper Mining LLC  
 P.O. Box 1944  
 Superior, AZ 85723

**LOCATION NOTICE FOR LODE MINING CLAIM**

NOTICE IS HEREBY GIVEN that the VERDE 39  
 \_\_\_\_\_ lode mining claim has been located  
 by Resolution Copper Mining LLC whose current mailing  
 address is P.O. Box 1944  
Superior, AZ 85273

RECEIVED  
 D.L.H. AZ STATE OFFICE  
 2014 FEB 19 A 11:43  
 PHOENIX, AZ

The general course of this claim is north / south and it is situated in Pinal  
 County, Arizona. This claim is 1500 feet in length and 600 feet in width. This claim runs  
 from the location monument on which this location notice is posted approximately 10 feet in a  
northerly direction to the north end line and 1490 feet in a southerly direction to the  
south end line. This claim is marked by six monuments, one at each corner and one at the center of each  
 end line of the claim.

The location monument on which this notice is posted is situated within Section 25, Township 1  
South, Range 13 East, Gila Salt River Base and Meridian, Arizona and this claim encompasses portions  
 of the following quarter section (s), section (s), Township (s) and Range (s) NW 1/4 and SW 1/4 of the SE 1/4, and  
NE 1/4 and SE 1/4 of the SW 1/4 of Section 25, Township 1 South, Range 13 East, Gila Salt River Base and Meridian,  
 Pinal County, Arizona, Pioneer Mining District.

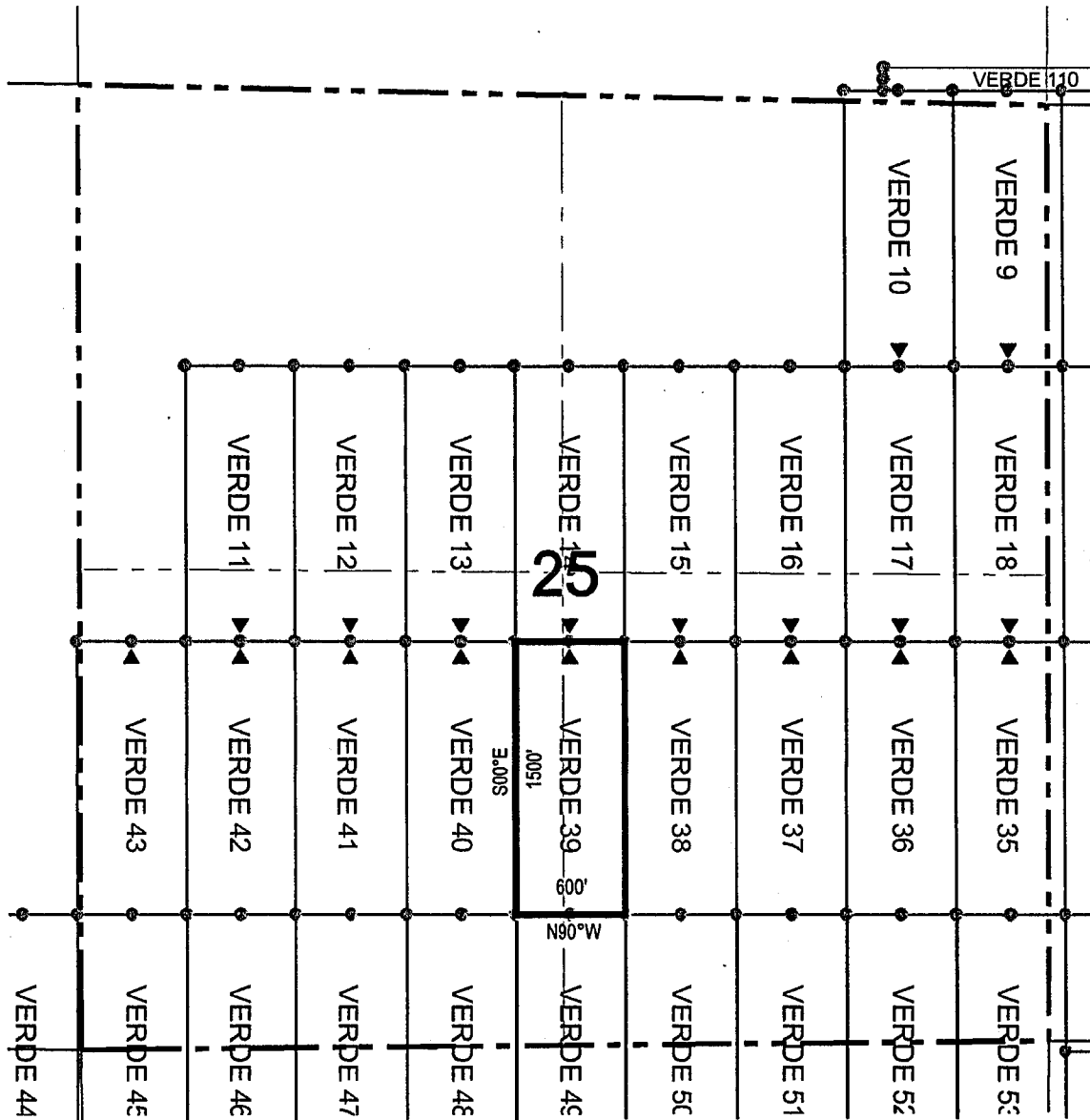
The locality of this claim with reference to some natural object or permanent monument and additional information  
 (if any) concerning its locality are as follows: 2330 feet west and 8187 feet south of the northeast corner of  
Section 24, Township 1 South, Range 13 East, to the northeast corner of the claim.

DATED AND POSTED on the ground this 15th day of January 2014.

LOCATOR (s) Resolution Copper Mining LLC AGENT: T. Robert Breen  
P.O. Box 1944  
Superior, AZ 85273

ARCH 27097

# LODE CLAIM LOCATION MAP



● Corner Posts      ▲ Location Monuments      Scale: 1"=1000'



1. The above map depicts the **VERDE 39** Lode Claim, which is located in the NW 1/4 and SW 1/4 of the SE 1/4, and NE 1/4 and SE 1/4 of the SW 1/4 of Section 25, Township 1 South, Range 13 East, Gila and Salt River Base and Meridian, Pinal County, Arizona, Pioneer Mining District.
2. The type of corner and location monuments used are wood 2"x2"x48" posts and metal tags with location information written thereon.
3. The bearings and distances in degrees and feet between claim corners are as depicted on the above map.

When recorded return to:  
Resolution Copper Mining LLC  
P.O. Box 1944  
Superior, AZ 85723

**LOCATION NOTICE FOR LODE MINING CLAIM**


RECEIVED  
L.M. AZ STATE OFFICE  
2014 FEB 19 A 11:43  
PHOENIX, AZ

NOTICE IS HEREBY GIVEN that the VERDE 40  
lode mining claim has been located  
by Resolution Copper Mining LLC whose current mailing  
address is P.O. Box 1944  
Superior, AZ 85723

The general course of this claim is north / south and it is situated in Pinal  
County, Arizona. This claim is 1500 feet in length and 600 feet in width. This claim runs  
from the location monument on which this location notice is posted approximately 10 feet in a  
northerly direction to the north end line and 1490 feet in a southerly direction to the  
south end line. This claim is marked by six monuments, one at each corner and one at the center of each  
end line of the claim.

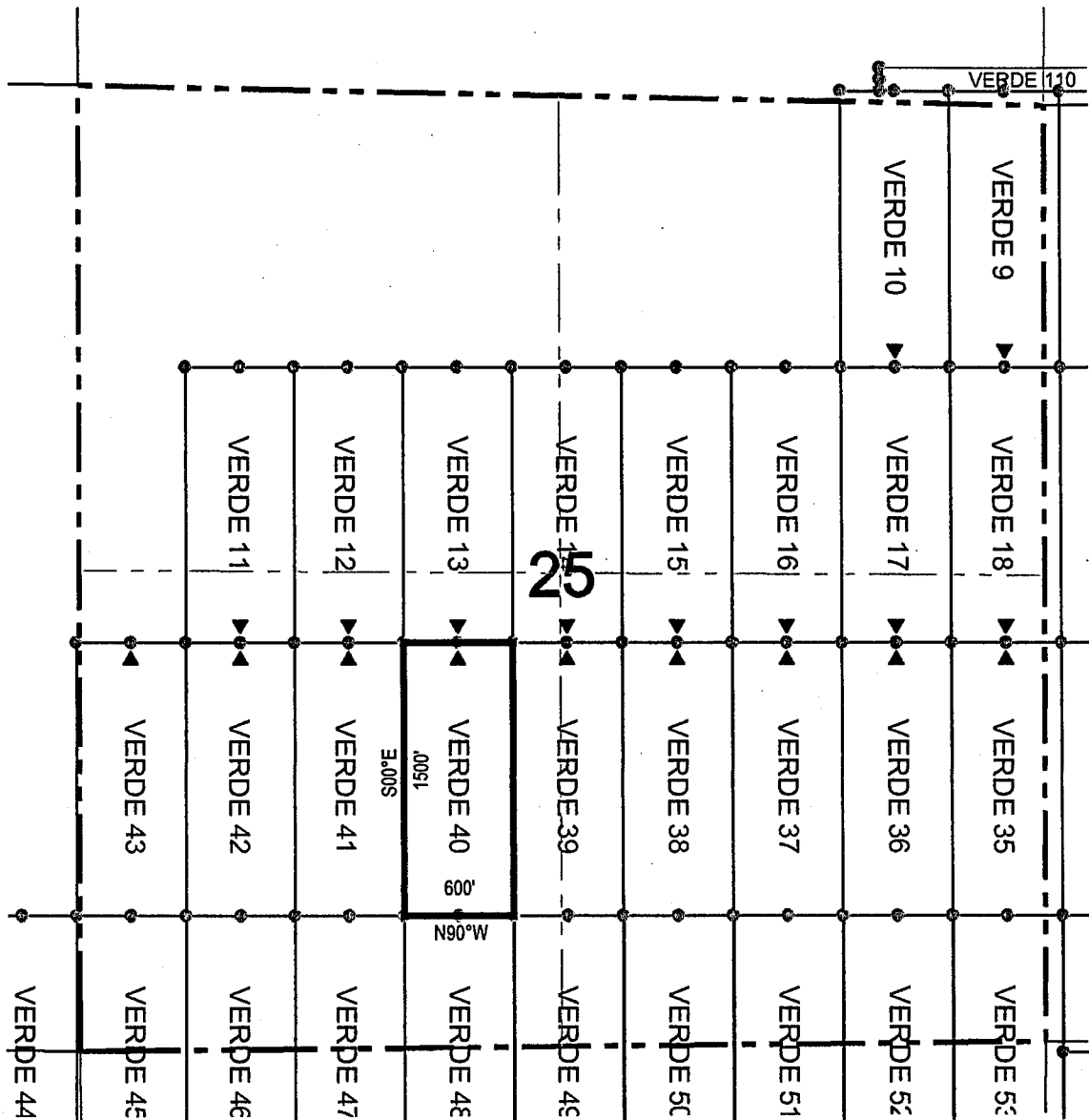
The location monument on which this notice is posted is situated within Section 25, Township 1  
South, Range 13 East, Gila Salt River Base and Meridian, Arizona and this claim encompasses portions  
of the following quarter section (s), section (s), Township (s) and Range (s) NE 1/4 and SE 1/4 of the SW 1/4 of  
Section 25, Township 1 South, Range 13 East, Gila Salt River Base and Meridian, Pinal County, Arizona, Pioneer Mining  
District.

The locality of this claim with reference to some natural object or permanent monument and additional information  
(if any) concerning its locality are as follows: 2930 feet west and 8187 feet south of the northeast corner of  
Section 24, Township 1 South, Range 13 East, to the northeast corner of the claim.

DATED AND POSTED on the ground this 15th day of January, 2014  
LOCATOR (s) Resolution Copper Mining LLC AGENT: T. Robert Breen /   
P.O. Box 1944  
Superior, AZ 85723

A110427098

# LODE CLAIM LOCATION MAP



Corner Posts     
  Location Monuments     
 Scale: 1"=1000'

1. The above map depicts the **VERDE 40** Lode Claim, which is located in the NE 1/4 and SE 1/4 of the SW 1/4 of Section 25, Township 1 South, Range 13 East, Gila and Salt River Base and Meridian, Pinal County, Arizona, Pioneer Mining District.
2. The type of corner and location monuments used are wood 2"x2"x48" posts and metal tags with location information written thereon.
3. The bearings and distances in degrees and feet between claim corners are as depicted on the above map.



When recorded return to:  
 Resolution Copper Mining LLC  
 P.O. Box 1944  
 Superior, AZ 85723

**LOCATION NOTICE FOR LODE MINING CLAIM**


NOTICE IS HEREBY GIVEN that the VERDE 41  
 \_\_\_\_\_ lode mining claim has been located  
 by Resolution Copper Mining LLC whose current mailing  
 address is P.O. Box 1944  
Superior, AZ 85273

RECEIVED  
 B.L.M. AZ STATE OFFICE  
 2014 FEB 19 A 11:43  
 PHOENIX, AZ

The general course of this claim is north / south and it is situated in Pinal  
 County, Arizona. This claim is 1500 feet in length and 600 feet in width. This claim runs  
 from the location monument on which this location notice is posted approximately 10 feet in a  
northerly direction to the north end line and 1490 feet in a southerly direction to the  
south end line. This claim is marked by six monuments, one at each corner and one at the center of each  
 end line of the claim.

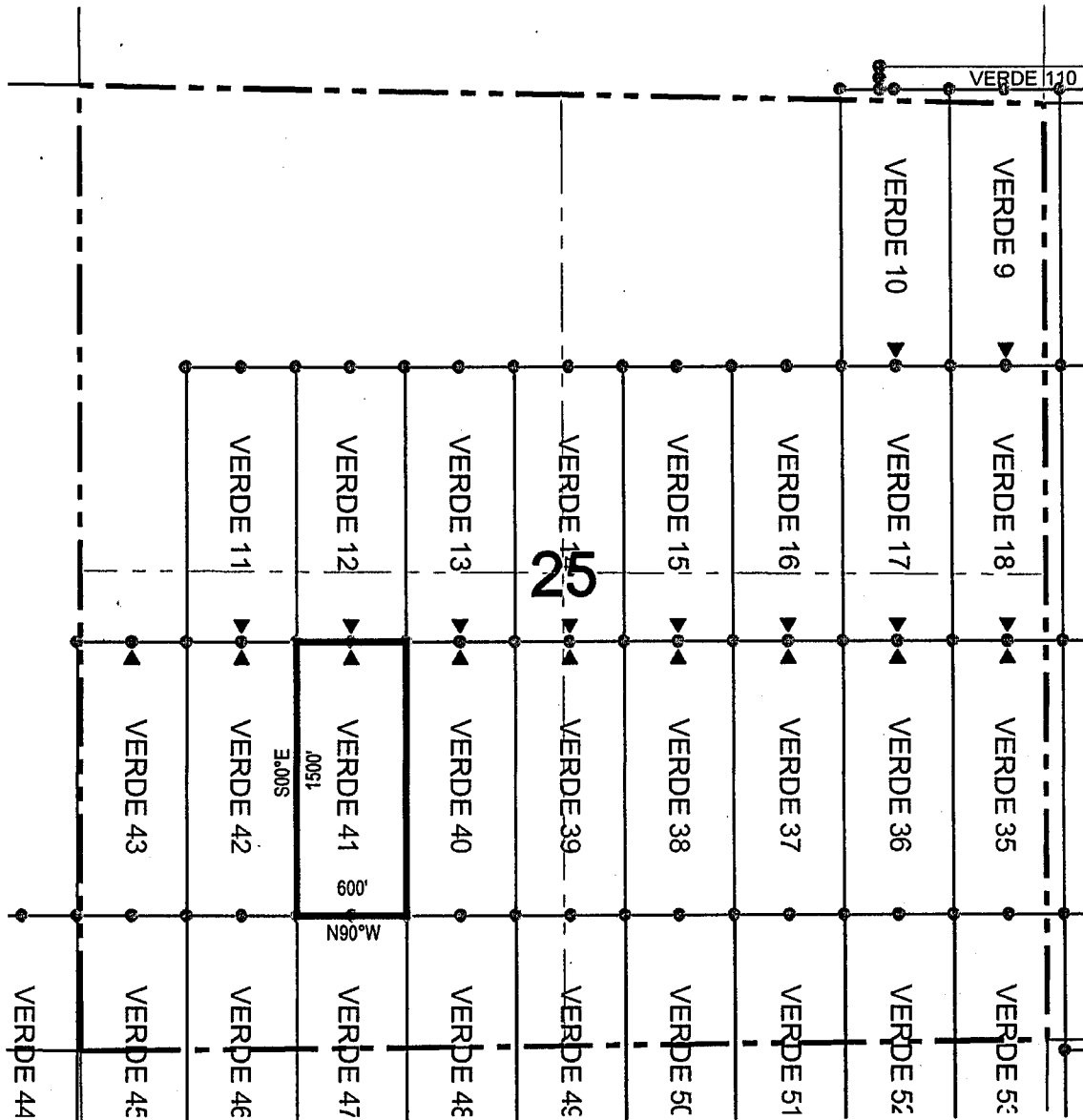
The location monument on which this notice is posted is situated within Section 25, Township 1  
South, Range 13 East, Gila Salt River Base and Meridian, Arizona and this claim encompasses portions  
 of the following quarter section (s), section (s), Township (s) and Range (s) NE 1/4, NW 1/4, SW 1/4 and SE 1/4  
 of the SW 1/4 of Section 25, Township 1 South, Range 13 East, Gila Salt River Base and Meridian, Pinal County,  
 Arizona, Pioneer Mining District.

The locality of this claim with reference to some natural object or permanent monument and additional information  
 (if any) concerning its locality are as follows: 3530 feet west and 8187 feet south of the northeast corner of  
Section 24, Township 1 South, Range 13 East, to the northeast corner of the claim.

DATED AND POSTED on the ground this 15th day of January, 2014  
 LOCATOR (s) Resolution Copper Mining LLC AGENT: T. Robert Breen /   
 P.O. Box 1944  
 Superior, AZ 85273

APR 27 2014

# LODE CLAIM LOCATION MAP



● Corner Posts      ▲ Location Monuments      Scale: 1"=1000'



1. The above map depicts the **VERDE 41** Lode Claim, which is located in the NE 1/4, NW 1/4, SW 1/4 and SE 1/4 of the SW 1/4 of Section 25, Township 1 South, Range 13 East, Gila and Salt River Base and Meridian, Pinal County, Arizona, Pioneer Mining District.
2. The type of corner and location monuments used are wood 2"x2"x48" posts and metal tags with location information written thereon.
3. The bearings and distances in degrees and feet between claim corners are as depicted on the above map.

When recorded return to:  
 Resolution Copper Mining LLC  
 P.O. Box 1944  
 Superior, AZ 85723


**LOCATION NOTICE FOR LODE MINING CLAIM**

NOTICE IS HEREBY GIVEN that the VERDE 42  
 \_\_\_\_\_ lode mining claim has been located  
 by Resolution Copper Mining LLC whose current mailing  
 address is P.O. Box 1944  
Superior, AZ 85273

RECEIVED  
 B.L.M. AZ STATE OFFICE  
 2014 FEB 19 A 11:43  
 PHOENIX, AZ

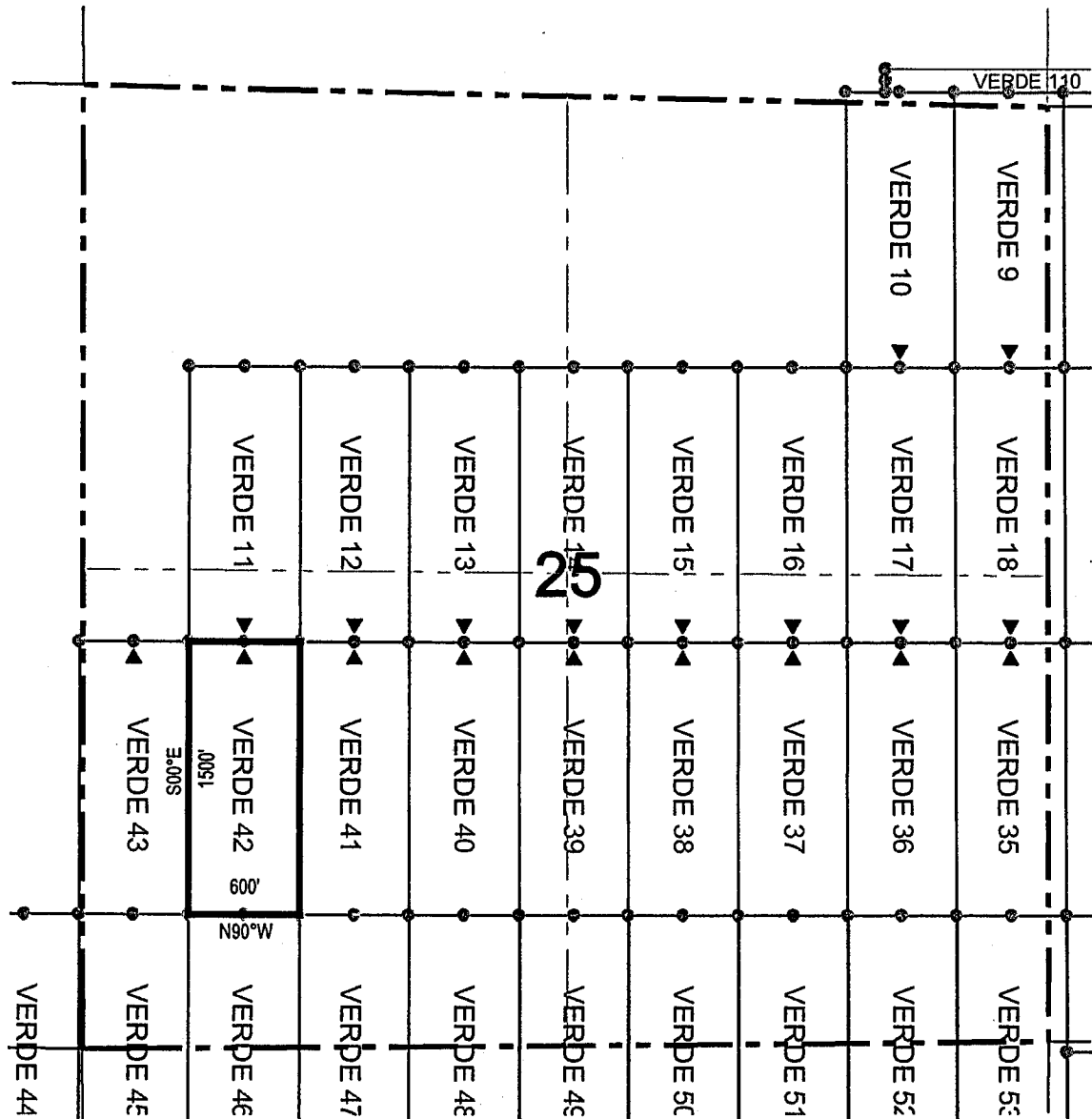
The general course of this claim is north / south and it is situated in Pinal  
 County, Arizona. This claim is 1500 feet in length and 600 feet in width. This claim runs  
 from the location monument on which this location notice is posted approximately 10 feet in a  
northerly direction to the north end line and 1490 feet in a southerly direction to the  
south end line. This claim is marked by six monuments, one at each corner and one at the center of each  
 end line of the claim.  
 The location monument on which this notice is posted is situated within Section 25, Township 1  
South, Range 13 East, Gila Salt River Base and Meridian, Arizona and this claim encompasses portions  
 of the following quarter section (s), section (s), Township (s) and Range (s) NW 1/4 and SW 1/4 of the SW 1/4 of  
Section 25, Township 1 South, Range 13 East, Gila Salt River Base and Meridian, Pinal County, Arizona, Pioneer Mining  
District.

The locality of this claim with reference to some natural object or permanent monument and additional information  
 (if any) concerning its locality are as follows: 4130 feet west and 8187 feet south of the northeast corner of  
Section 24, Township 1 South, Range 13 East, to the northeast corner of the claim.

DATED AND POSTED on the ground this 15th day of January, 2014  
 LOCATOR (s) Resolution Copper Mining LLC AGENT: T. Robert Breen   
P.O. Box 1944  
Superior, AZ 85273

A110427100

# LODE CLAIM LOCATION MAP

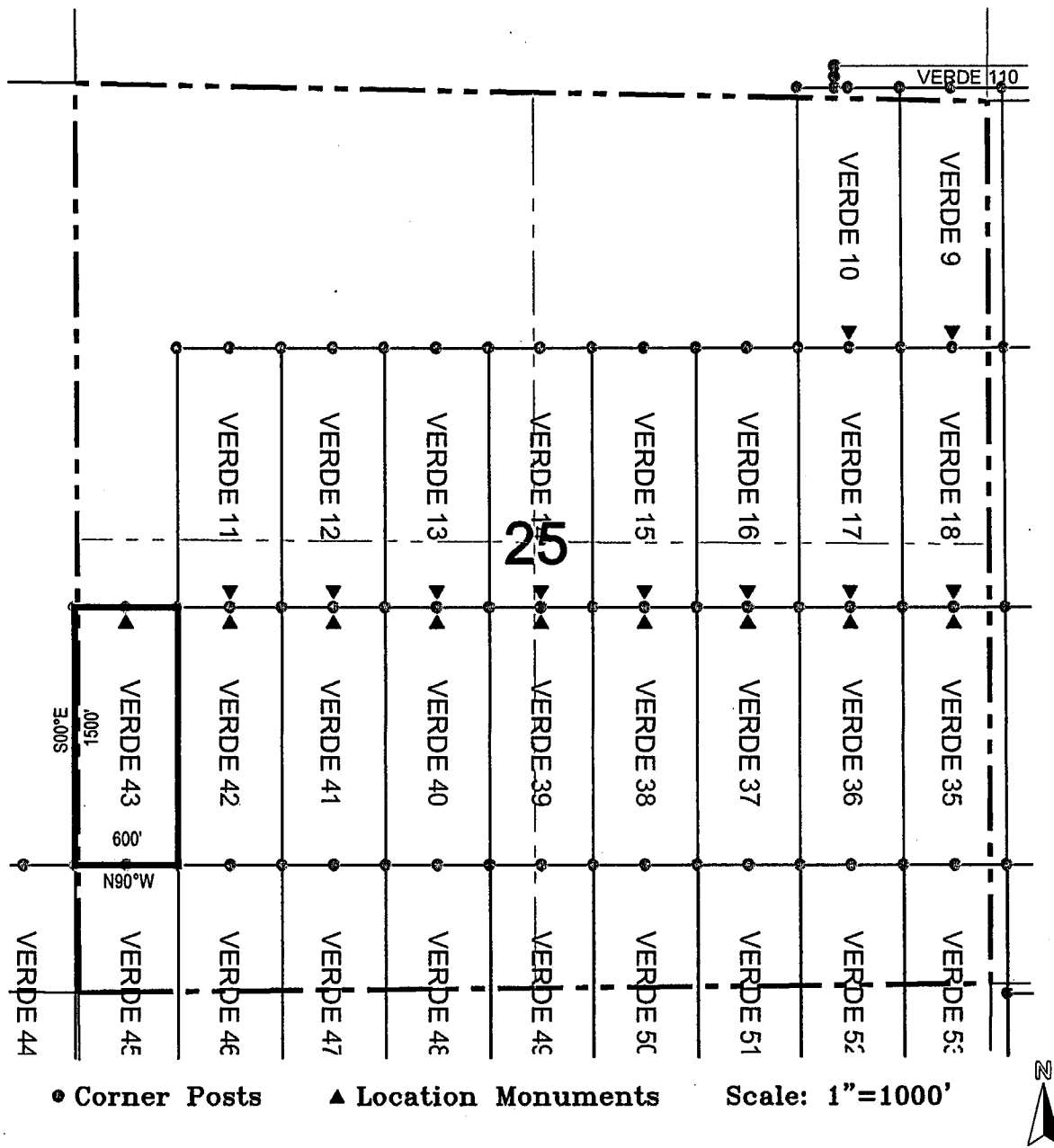


● Corner Posts      ▲ Location Monuments      Scale: 1"=1000'

1. The above map depicts the **VERDE 42** Lode Claim, which is located in the NW 1/4 and SW 1/4 of the SW 1/4 of Section 25, Township 1 South, Range 13 East, Gila and Salt River Base and Meridian, Pinal County, Arizona, Pioneer Mining District.
2. The type of corner and location monuments used are wood 2"x2"x48" posts and metal tags with location information written thereon.
3. The bearings and distances in degrees and feet between claim corners are as depicted on the above map.



# LODE CLAIM LOCATION MAP



1. The above map depicts the **VERDE 43** Lode Claim, which is located in the NW 1/4 and SW 1/4 of the SW 1/4 of Section 25, Township 1 South, Range 13 East, Gila and Salt River Base and Meridian, Pinal County, Arizona, Pioneer Mining District.
2. The type of corner and location monuments used are wood 2"x2"x48" posts and metal tags with location information written thereon.
3. The bearings and distances in degrees and feet between claim corners are as depicted on the above map.

When recorded return to:  
 Resolution Copper Mining LLC  
 P.O. Box 1944  
 Superior, AZ 85723

**LOCATION NOTICE FOR LODE MINING CLAIM**

NOTICE IS HEREBY GIVEN that the VERDE 54  
 \_\_\_\_\_ lode mining claim has been located  
 by Resolution Copper Mining LLC whose current mailing  
 address is P.O. Box 1944  
Superior, AZ 85723

RECEIVED  
 B.L.M. AZ STATE OFFICE  
 2014 FEB 19 A 11:44  
 PHOENIX, AZ

The general course of this claim is     north / south     and it is situated in     Pinal      
 County, Arizona. This claim is     750     feet in length and     600     feet in width. This claim runs  
 from the location monument on which this location notice is posted approximately     10     feet in a  
    northerly     direction to the     north     end line and     740     feet in a     southerly     direction to the  
    south     end line. This claim is marked by six monuments, one at each corner and one at the center of each  
 end line of the claim.

The location monument on which this notice is posted is situated within Section     30    , Township     1      
    South    , Range     14     East, Gila Salt River Base and Meridian, Arizona and this claim encompasses portions  
 of the following quarter section (s), section (s), Township (s) and Range (s) SW 1/4 of the SW 1/4 of Section 30,  
and NW 1/4 of the NW 1/4 of Section 31, Township 1 South, Range 14 East, Gila Salt River Base and Meridian, Pinal  
 County, Arizona, Pioneer Mining District.

The locality of this claim with reference to some natural object or permanent monument and additional information  
 (if any) concerning its locality are as follows: 670 feet east and 9687 feet south of the northeast corner of Section  
24, Township 1 South, Range 13 East, to the northeast corner of the claim.


DATED AND POSTED on the ground this     8th     day of     January    , 20     14    .

LOCATOR (s) Resolution Copper Mining LLC AGENT: T. Robert Breen   
 P.O. Box 1944  
 Superior, AZ 85723

10.33

ARCH271102

# LODE CLAIM LOCATION MAP



● Corner Posts      ▲ Location Monuments      Scale: 1"=1000'




1. The above map depicts the **VERDE 54** Lode Claim, which is located in the SW 1/4 of the SW 1/4 of Section 30, and NW 1/4 of the NW 1/4 of Section 31, Township 1 South, Range 14 East, Gila and Salt River Base and Meridian, Pinal County, Arizona, Pioneer Mining District.
2. The type of corner and location monuments used are wood 2"x2"x48" posts and metal tags with location information written thereon.
3. The bearings and distances in degrees and feet between claim corners are as depicted on the above map.





# LODE CLAIM LOCATION MAP



● Corner Posts      ▲ Location Monuments      Scale: 1"=1000'



1. The above map depicts the **VERDE 55** Lode Claim, which is located in the SW 1/4 of the SW 1/4 of Section 30, and NW 1/4 of the NW 1/4 of Section 31, Township 1 South, Range 14 East, Gila and Salt River Base and Meridian, Pinal County, Arizona, Pioneer Mining District.
2. The type of corner and location monuments used are wood 2"x2"x48" posts and metal tags with location information written thereon.
3. The bearings and distances in degrees and feet between claim corners are as depicted on the above map.

When recorded return to:  
 Resolution Copper Mining LLC  
 P.O. Box 1944  
 Superior, AZ 85723

RECEIVED  
 B.L.M. AZ STATE OFFICE  
 2014 FEB 19 A 11:44  
 PHOENIX, AZ

**LOCATION NOTICE FOR LODE MINING CLAIM**

NOTICE IS HEREBY GIVEN that the VERDE 56  
 \_\_\_\_\_ lode mining claim has been located  
 by Resolution Copper Mining LLC whose current mailing  
 address is P.O. Box 1944  
Superior, AZ 85273

The general course of this claim is north / south and it is situated in Pinal  
 County, Arizona. This claim is 750 feet in length and 600 feet in width. This claim runs  
 from the location monument on which this location notice is posted approximately 10 feet in a  
northerly direction to the north end line and 740 feet in a southerly direction to the  
south end line. This claim is marked by six monuments, one at each corner and one at the center of each  
 end line of the claim.

The location monument on which this notice is posted is situated within Section 30, Township 1  
South, Range 14 East, Gila Salt River Base and Meridian, Arizona and this claim encompasses portions  
 of the following quarter section (s), section (s), Township (s) and Range (s) SE 1/4 of the SW 1/4 of Section 30,  
and NE 1/4 of the NW 1/4 of Section 31, Township 1 South, Range 14 East, Gila Salt River Base and Meridian, Pinal  
 County, Arizona, Pioneer Mining District.


The locality of this claim with reference to some natural object or permanent monument and additional information  
 (if any) concerning its locality are as follows: 1870 feet east and 9687 feet south of the northeast corner of Section  
24, Township 1 South, Range 13 East, to the northeast corner of the claim.

DATED AND POSTED on the ground this 8th day of January 2014

LOCATOR (s) Resolution Copper Mining LLC AGENT: T. Robert Breen *[Signature]*  
P.O. Box 1944  
Superior, AZ 85273

AN01127104

# LODE CLAIM LOCATION MAP



● Corner Posts      ▲ Location Monuments      Scale: 1"=1000'

1. The above map depicts the **VERDE 56** Lode Claim, which is located in the SE 1/4 of the SW 1/4 of Section 30, and NE 1/4 of the NW 1/4 of Section 31, Township 1 South, Range 14 East, Gila and Salt River Base and Meridian, Pinal County, Arizona, Pioneer Mining District.
2. The type of corner and location monuments used are wood 2"x2"x48" posts and metal tags with location information written thereon.
3. The bearings and distances in degrees and feet between claim corners are as depicted on the above map.

When recorded return to:  
Resolution Copper Mining LLC  
P.O. Box 1944  
Superior, AZ 85723

**LOCATION NOTICE FOR LODE MINING CLAIM**


NOTICE IS HEREBY GIVEN that the VERDE 57  
\_\_\_\_\_ lode mining claim has been located  
by Resolution Copper Mining LLC whose current mailing  
address is P.O. Box 1944  
Superior, AZ 85273

RECEIVED  
B.L.M. AZ STATE OFFICE  
2014 FEB 19 A 11:44  
PHOENIX, AZ

The general course of this claim is north / south and it is situated in Pinal  
County, Arizona. This claim is 750 feet in length and 600 feet in width. This claim runs  
from the location monument on which this location notice is posted approximately 10 feet in a  
northerly direction to the north end line and 740 feet in a southerly direction to the  
south end line. This claim is marked by six monuments, one at each corner and one at the center of each  
end line of the claim.


The location monument on which this notice is posted is situated within Section 30, Township 1  
South, Range 14 East, Gila Salt River Base and Meridian, Arizona and this claim encompasses portions  
of the following quarter section (s), section (s), Township (s) and Range (s) SE 1/4 of the SW 1/4 of Section 30,  
and NE 1/4 of the NW 1/4 of Section 31, Township 1 South, Range 14 East, Gila Salt River Base and Meridian, Pinal  
County, Arizona, Pioneer Mining District.

The locality of this claim with reference to some natural object or permanent monument and additional information  
(if any) concerning its locality are as follows: 2470 feet east and 9687 feet south of the northeast corner of Section  
24, Township 1 South, Range 13 East, to the northeast corner of the claim.

DATED AND POSTED on the ground this 8th day of January, 2014  
LOCATOR (s) Resolution Copper Mining LLC AGENT: T. Robert Breen   
P.O. Box 1944  
Superior, AZ 85273

A1101271105

# LODE CLAIM LOCATION MAP



● Corner Posts      ▲ Location Monuments      Scale: 1"=1000'



1. The above map depicts the **VERDE 57** Lode Claim, which is located in the SE 1/4 of the SW 1/4 of Section 30, and NE 1/4 of the NW 1/4 of Section 31, Township 1 South, Range 14 East, Gila and Salt River Base and Meridian, Pinal County, Arizona, Pioneer Mining District.
2. The type of corner and location monuments used are wood 2"x2"x48" posts and metal tags with location information written thereon.
3. The bearings and distances in degrees and feet between claim corners are as depicted on the above map.

When recorded return to:  
Resolution Copper Mining LLC  
P.O. Box 1944  
Superior, AZ 85723

RECEIVED  
B.L.M. AZ STATE OFFICE  
2014 FEB 19 A 11:44  
PHOENIX, AZ

**LOCATION NOTICE FOR LODE MINING CLAIM**

NOTICE IS HEREBY GIVEN that the VERDE 58  
\_\_\_\_\_  
\_\_\_\_\_  
\_\_\_\_\_ lode mining claim has been located  
by Resolution Copper Mining LLC whose current mailing  
address is P.O. Box 1944  
\_\_\_\_\_  
Superior, AZ 85273

The general course of this claim is north / south and it is situated in Pinal  
County, Arizona. This claim is 750 feet in length and 600 feet in width. This claim runs  
from the location monument on which this location notice is posted approximately 10 feet in a  
northerly direction to the north end line and 740 feet in a southerly direction to the  
south end line. This claim is marked by six monuments, one at each corner and one at the center of each  
end line of the claim.

The location monument on which this notice is posted is situated within Section 30, Township 1  
South, Range 14 East, Gila Salt River Base and Meridian, Arizona and this claim encompasses portions  
of the following quarter section (s), section (s), Township (s) and Range (s) SW 1/4 of the SE 1/4 and SE 1/4 of  
the SW 1/4 of Section 30, and NE 1/4 of the NW 1/4 and NW 1/4 of the NE 1/4 of Section 31, Township 1 South, Range  
14 East, Gila Salt River Base and Meridian, Pinal County, Arizona, Pioneer Mining District.


The locality of this claim with reference to some natural object or permanent monument and additional information  
(if any) concerning its locality are as follows: 3070 feet east and 9687 feet south of the northeast corner of Section  
24, Township 1 South, Range 13 East, to the northeast corner of the claim.

DATED AND POSTED on the ground this 13th day of January, 2014

LOCATOR (s) Resolution Copper Mining LLC AGENT: T. Robert Breen  
P.O. Box 1944  
Superior, AZ 85273

AP0427106

# LODE CLAIM LOCATION MAP



● Corner Posts      ▲ Location Monuments      Scale: 1"=1000'

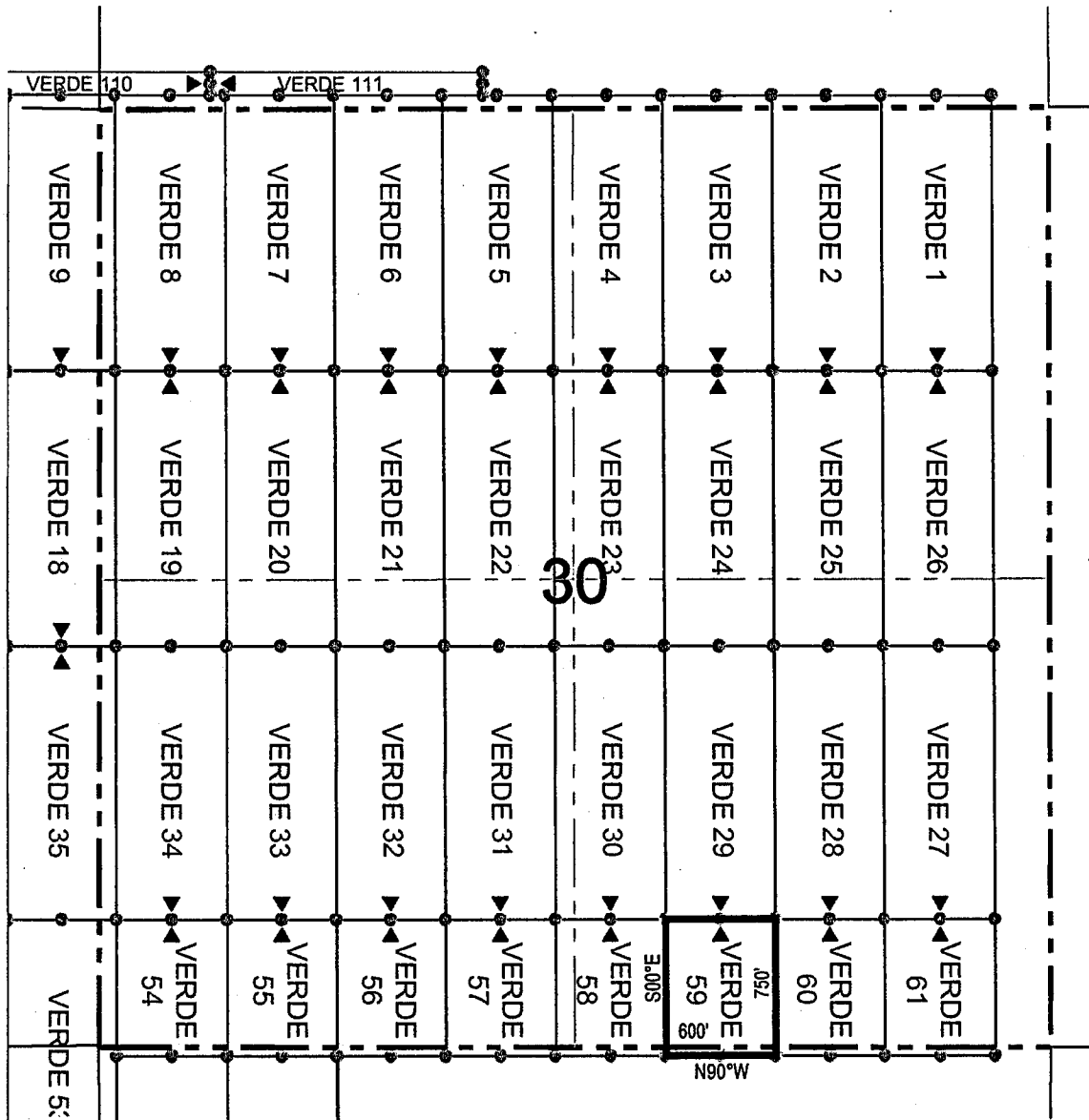


1. The above map depicts the **VERDE 58** Lode Claim, which is located in the SW 1/4 of the SE 1/4 and SE 1/4 of the SW 1/4 of Section 30, and NE 1/4 of the NW 1/4 and NW 1/4 of the NE 1/4 of Section 31, Township 1 South, Range 14 East, Gila and Salt River Base and Meridian, Pinal County, Arizona, Pioneer Mining District.
2. The type of corner and location monuments used are wood 2"x2"x48" posts and metal tags with location information written thereon.
3. The bearings and distances in degrees and feet between claim corners are as depicted on the above map.





# LODE CLAIM LOCATION MAP



1. The above map depicts the **VERDE 59** Lode Claim, which is located in the SW 1/4 of the SE 1/4 of Section 30, and NW 1/4 of the NE 1/4 of Section 31, Township 1 South, Range 14 East, Gila and Salt River Base and Meridian, Pinal County, Arizona, Pioneer Mining District.
2. The type of corner and location monuments used are wood 2"x2"x48" posts and metal tags with location information written thereon.
3. The bearings and distances in degrees and feet between claim corners are as depicted on the above map.

When recorded return to:  
 Resolution Copper Mining LLC  
 P.O. Box 1944  
 Superior, AZ 85723

**LOCATION NOTICE FOR LODGE MINING CLAIM**

NOTICE IS HEREBY GIVEN that the VERDE 60  
 \_\_\_\_\_ lode mining claim has been located  
 by Resolution Copper Mining LLC whose current mailing  
 address is P.O. Box 1944  
Superior, AZ 85273

RECEIVED  
 B.J.M. AZ STATE OFFICE  
 2014 FEB 19 A 11:44  
 PHOENIX, AZ

The general course of this claim is north / south and it is situated in Pinal  
 County, Arizona. This claim is 750 feet in length and 600 feet in width. This claim runs  
 from the location monument on which this location notice is posted approximately 10 feet in a  
northerly direction to the north end line and 740 feet in a southerly direction to the  
south end line. This claim is marked by six monuments, one at each corner and one at the center of each  
 end line of the claim.

The location monument on which this notice is posted is situated within Section 30, Township 1  
South, Range 14 East, Gila Salt River Base and Meridian, Arizona and this claim encompasses portions  
 of the following quarter section (s), section (s), Township (s) and Range (s) SE 1/4 and SW 1/4 of the SE 1/4 of  
Section 30, and NW 1/4 and NE 1/4 of the NE 1/4 of Section 31, Township 1 South, Range 14 East, Gila Salt River Base  
and Meridian, Pinal County, Arizona, Pioneer Mining District.


The locality of this claim with reference to some natural object or permanent monument and additional information  
 (if any) concerning its locality are as follows: 4270 feet east and 9687 feet south of the northeast corner of Section  
24, Township 1 South, Range 13 East, to the northeast corner of the claim.

DATED AND POSTED on the ground this 13th day of January, 2014

LOCATOR (s) Resolution Copper Mining LLC AGENT: T. Robert Breen  
P.O. Box 1944  
Superior, AZ 85273

AT 05827108

# LODE CLAIM LOCATION MAP



● Corner Posts      ▲ Location Monuments      Scale: 1"=1000'



1. The above map depicts the **VERDE 60** Lode Claim, which is located in the SE 1/4 and SW 1/4 of the SE 1/4 of Section 30, and NW 1/4 and NE 1/4 of the NE 1/4 of Section 31, Township 1 South, Range 14 East, Gila and Salt River Base and Meridian, Pinal County, Arizona, Pioneer Mining District.
2. The type of corner and location monuments used are wood 2"x2"x48" posts and metal tags with location information written thereon.
3. The bearings and distances in degrees and feet between claim corners are as depicted on the above map.

When recorded return to:  
 Resolution Copper Mining LLC  
 P.O. Box 1944  
 Superior, AZ 85723

RECEIVED  
 B.L.M. AZ STATE OFFICE

2014 FEB 19 A 11:44

PHOENIX, AZ

**LOCATION NOTICE FOR LODE MINING CLAIM**

NOTICE IS HEREBY GIVEN that the VERDE 61  
 \_\_\_\_\_ lode mining claim has been located  
 by Resolution Copper Mining LLC whose current mailing  
 address is P.O. Box 1944  
Superior, AZ 85273

The general course of this claim is north / south and it is situated in Pinal  
 County, Arizona. This claim is 750 feet in length and 600 feet in width. This claim runs  
 from the location monument on which this location notice is posted approximately 10 feet in a  
northerly direction to the north end line and 740 feet in a southerly direction to the  
south end line. This claim is marked by six monuments, one at each corner and one at the center of each  
 end line of the claim.


The location monument on which this notice is posted is situated within Section 30, Township 1  
South, Range 14 East, Gila Salt River Base and Meridian, Arizona and this claim encompasses portions  
 of the following quarter section (s), section (s), Township (s) and Range (s) SE 1/4 of the SE 1/4 of Section 30,  
and NE 1/4 of the NE 1/4 of Section 31, Township 1 South, Range 14 East, Gila Salt River Base and Meridian, Pinal  
 County, Arizona, Pioneer Mining District.

The locality of this claim with reference to some natural object or permanent monument and additional information  
 (if any) concerning its locality are as follows: 4870 feet east and 9687 feet south of the northeast corner of Section  
24, Township 1 South, Range 13 East, to the northeast corner of the claim.

DATED AND POSTED on the ground this 13th day of January, 2014  
 LOCATOR (s) Resolution Copper Mining LLC AGENT: T. Robert Breen  
P.O. Box 1944  
Superior, AZ 85273

APR 27 11 09

# LODE CLAIM LOCATION MAP

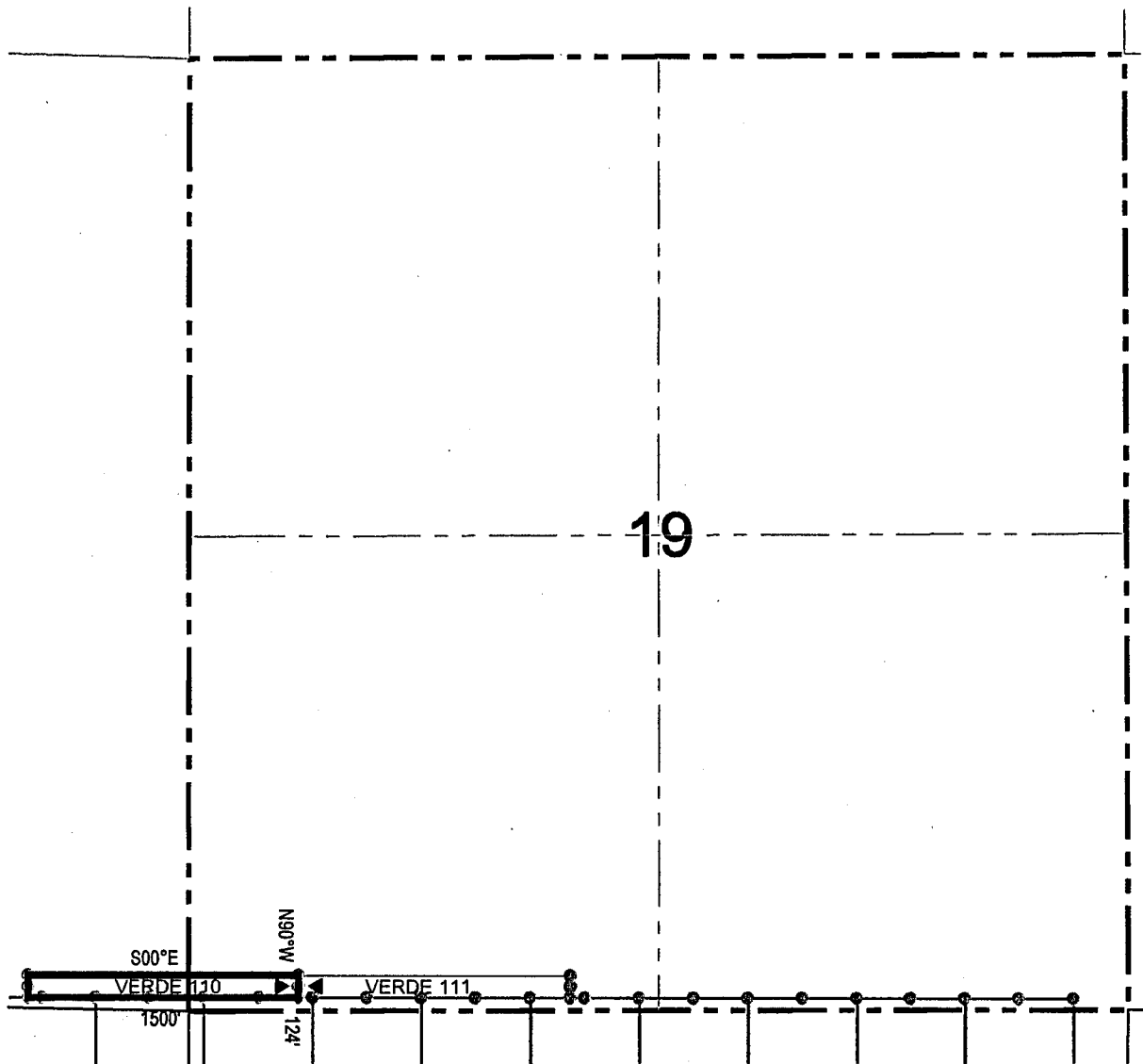


Corner Posts    
  Location Monuments    
 Scale: 1"=1000'

1. The above map depicts the **VERDE 61** Lode Claim, which is located in the SE 1/4 of the SE 1/4 of Section 30, and NE 1/4 of the NE 1/4 of Section 31, Township 1 South, Range 14 East, Gila and Salt River Base and Meridian, Pinal County, Arizona, Pioneer Mining District.
2. The type of corner and location monuments used are wood 2"x2"x48" posts and metal tags with location information written thereon.
3. The bearings and distances in degrees and feet between claim corners are as depicted on the above map.



# LODE CLAIM LOCATION MAP



● Corner Posts

▲ Location Monuments

Scale: 1"=1000'



1. The above map depicts the **VERDE 110** Lode Claim, which is located in the SW 1/4 of the SW 1/4 of Section 19, Township 1 South, Range 14 East, and SE 1/4 of the SE 1/4 of Section 24, Township 1 South, Range 13 East, Gila and Salt River Base and Meridian, Pinal County, Arizona, Pioneer Mining District.
2. The type of corner and location monuments used are wood 2"x2"x48" posts and metal tags with location information written thereon.
3. The bearings and distances in degrees and feet between claim corners are as depicted on the above map.



When recorded return to:  
 Resolution Copper Mining LLC  
 P.O. Box 1944  
 Superior, AZ 85723

**LOCATION NOTICE FOR LODE MINING CLAIM**


NOTICE IS HEREBY GIVEN that the VERDE 111  
 \_\_\_\_\_ lode mining claim has been located  
 by Resolution Copper Mining LLC whose current mailing  
 address is P.O. Box 1944  
Superior, AZ 85273

RECEIVED  
 B.L.M. AZ STATE OFFICE  
 2014 FEB 19 A 11:44  
 PHOENIX, AZ

The general course of this claim is \_\_\_\_\_ east / west \_\_\_\_\_ and it is situated in \_\_\_\_\_ Pinal  
 County, Arizona. This claim is 1500 feet in length and 124 feet in width. This claim runs  
 from the location monument on which this location notice is posted approximately 10 feet in a  
easterly direction to the east end line and 1490 feet in a westerly direction to the  
west end line. This claim is marked by six monuments, one at each corner and one at the center of each  
 end line of the claim.

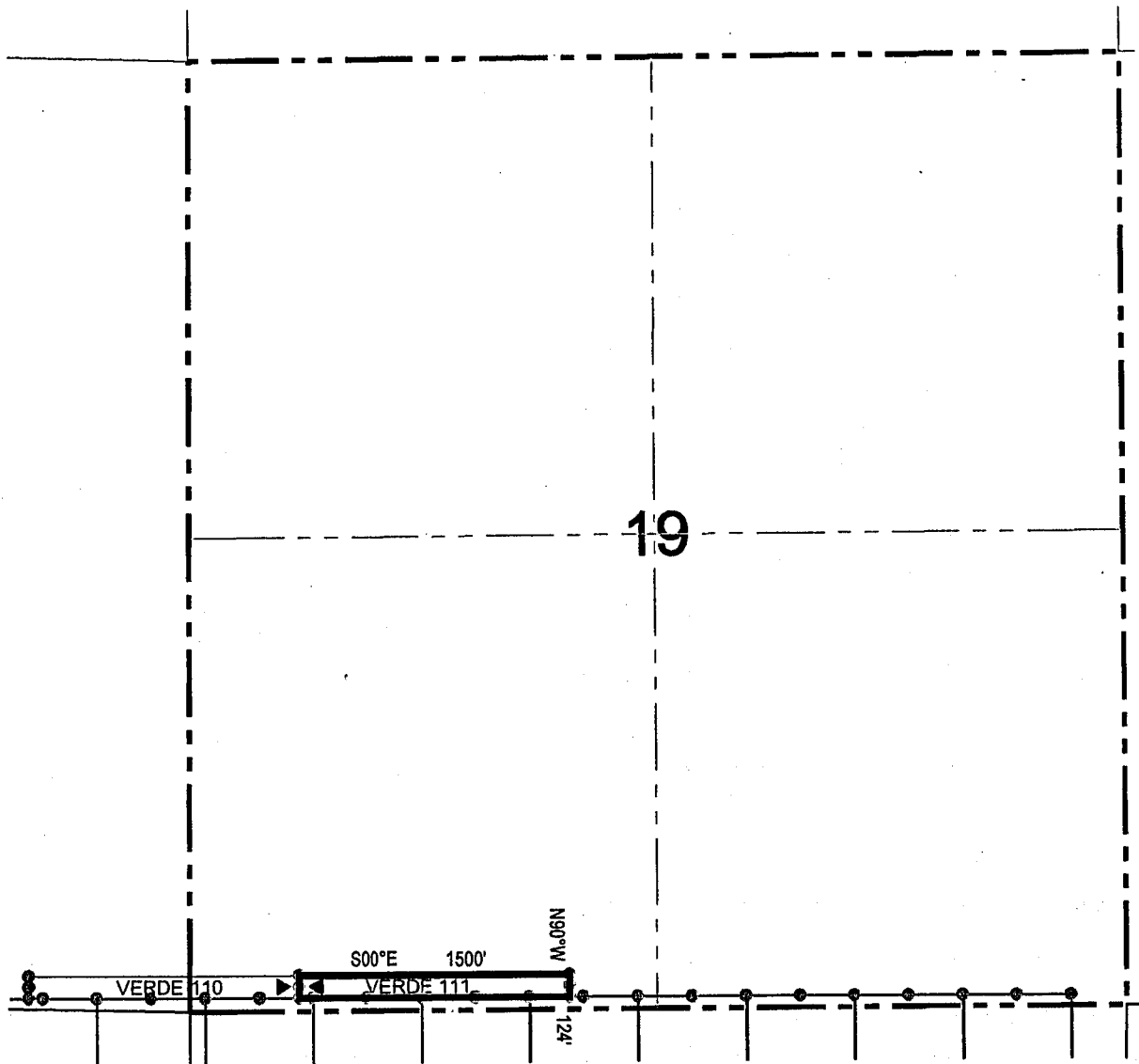
The location monument on which this notice is posted is situated within Section 19, Township 1  
South, Range 14 East, Gila Salt River Base and Meridian, Arizona and this claim encompasses portions  
 of the following quarter section (s), section (s), Township (s) and Range (s) SW 1/4 and SE 1/4 of the SW 1/4 of  
Section 19, Township 1 South, Range 14 East, Gila Salt River Base and Meridian, Pinal County, Arizona, Pioneer Mining  
District.

The locality of this claim with reference to some natural object or permanent monument and additional information  
 (if any) concerning its locality are as follows: 2092 feet east and 5063 feet south of the northeast corner of Section  
24, Township 1 South, Range 13 East, to the northeast corner of the claim.

DATED AND POSTED on the ground this 22nd day of January, 2014.  
 LOCATOR (s) Resolution Copper Mining LLC AGENT: T. Robert Breen   
P.O. Box 1944  
Superior, AZ 85273

AMOR 27111

# LODE CLAIM LOCATION MAP



• Corner Posts

▲ Location Monuments

Scale: 1"=1000'



1. The above map depicts the **VERDE 111** Lode Claim, which is located in the SW 1/4 and SE 1/4 of the SW 1/4 of Section 19, Township 1 South, Range 14 East, Gila and Salt River Base and Meridian, Pinal County, Arizona, Pioneer Mining District.
2. The type of corner and location monuments used are wood 2"x2"x48" posts and metal tags with location information written thereon.
3. The bearings and distances in degrees and feet between claim corners are as depicted on the above map.

DEPARTMENT OF INTERIOR  
BUREAU OF LAND MANAGEMENT

Input Parameters for Geographic Report with Land

System Id = CR

Admin State = AZ

Geo State =

Casetype Begins With

Case Disp Txt = AUTHORIZED, CANCELLED, EXPIRED, PENDING, REJECTED, RELINQUISHED, VOID, WITHDRAWN

Mer Twp Rng = 14 0010S 0130E

Section = 024, 025, 999

Mtrs =

Commodity =

Commodity Txt =

Pending Org =

Pend Org Decode =

Total Rows Returned: 0

DEPARTMENT OF INTERIOR  
BUREAU OF LAND MANAGEMENT

Input Parameters for Geographic Report with Land

System Id = CR

Admin State = AZ

Geo State =

Casetype Begins With

Case Disp Txt = AUTHORIZED, CANCELLED, EXPIRED, PENDING, REJECTED, RELINQUISHED, VOID, WITHDRAWN

Mer Twp Rng = 14 0010S 0140E

Section = 019, 030, 031, 999

Mtrs =

Commodity =

Commodity Txt =

Pending Org =

Pend Org Decode =

Total Rows Returned: 2

RUN TIME: 01:59 PM

UNITED STATES DEPARTMENT OF INTERIOR  
BUREAU OF LAND MANAGEMENT  
GEOGRAPHIC REPORT WITH LAND  
Sorted by Serial Number

RUN DATE: 03/11/2014  
Page 1 of 1

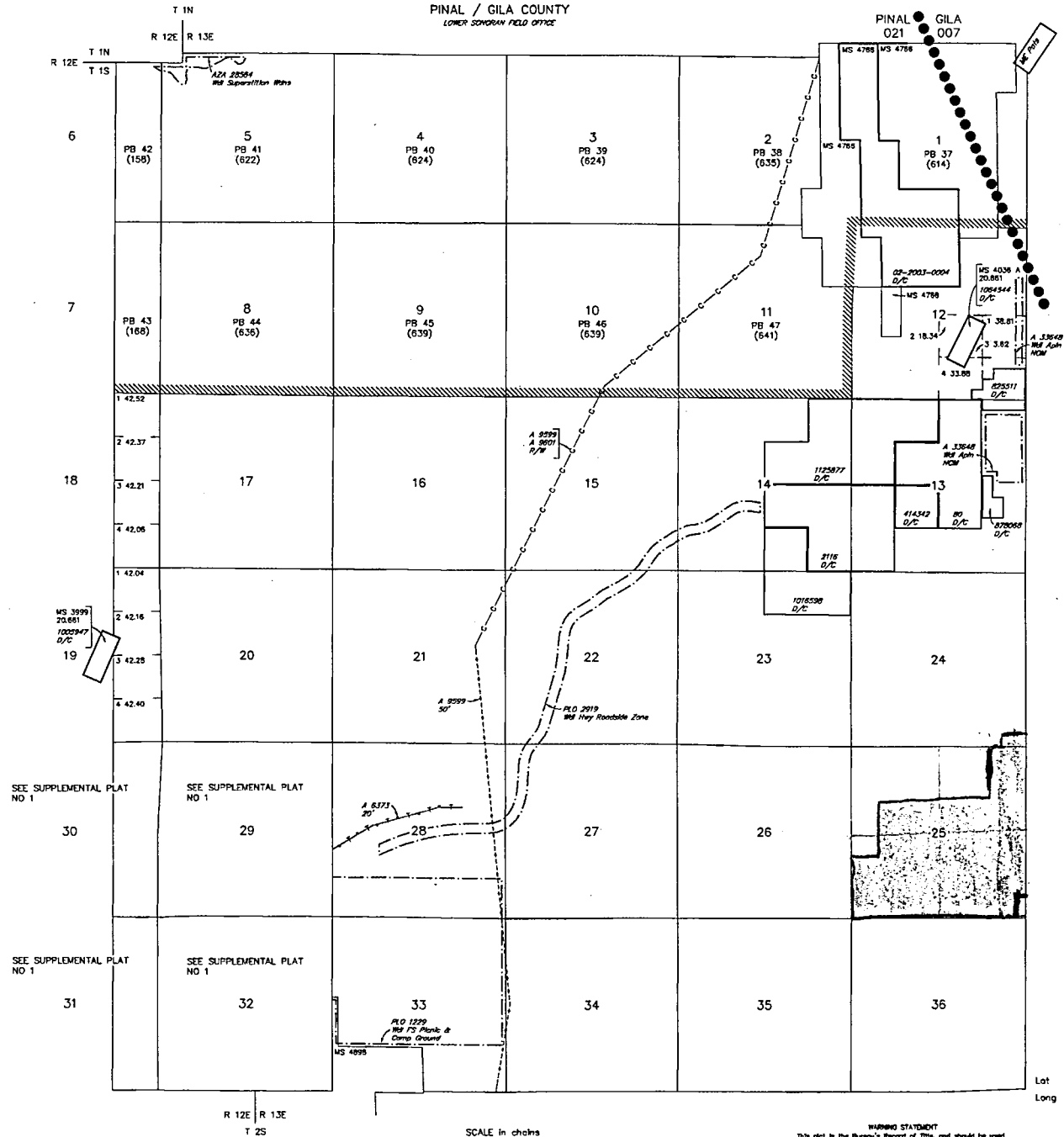
Serial Number: AZPHX 0080742  
Total Case Acres: 511.550

| <u>Casetype</u> | <u>Case Disp</u> | 14 | 0010S | 0140E | <u>Sect</u> | <u>Sur Typ</u> | <u>Sur Num</u> | <u>Suff</u> | <u>Subdivision</u>        | <u>Act Pend</u> |
|-----------------|------------------|----|-------|-------|-------------|----------------|----------------|-------------|---------------------------|-----------------|
| 289100          | AUTHORIZED       |    |       |       | 030         | ALIQ           |                |             | S2SE,SENE,E2SE,NWSE,SWNE; |                 |
|                 |                  |    |       |       | 031         | ALIQ           |                |             | E2,NWSE,SENW,NESW,SWNE;   |                 |

# PARTIALLY SURVEYED TOWNSHIP 1 SOUTH RANGE 13 EAST OF THE GILA AND SALT RIVER MERIDIAN, ARIZONA

AMENDED PROTRACTION DIAGRAM OFFICIALLY FILED 06/18/2003

PINAL / GILA COUNTY  
LOWER SONORAN FIELD OFFICE



### STATUS OF PUBLIC DOMAIN LAND AND MINERAL TITLES

| INDEX TO SEGREGATED TRACTS |          |   |                 |             |
|----------------------------|----------|---|-----------------|-------------|
| TRACT NO                   | RESURVEY |   | ORIGINAL SURVEY |             |
|                            | T        | R | SEC             | SUBDIVISION |
|                            |          |   |                 |             |
|                            |          |   |                 |             |
|                            |          |   |                 |             |
|                            |          |   |                 |             |
|                            |          |   |                 |             |
|                            |          |   |                 |             |
|                            |          |   |                 |             |
|                            |          |   |                 |             |
|                            |          |   |                 |             |
|                            |          |   |                 |             |
|                            |          |   |                 |             |
|                            |          |   |                 |             |
|                            |          |   |                 |             |
|                            |          |   |                 |             |
|                            |          |   |                 |             |
|                            |          |   |                 |             |
|                            |          |   |                 |             |
|                            |          |   |                 |             |
|                            |          |   |                 |             |
|                            |          |   |                 |             |
|                            |          |   |                 |             |
|                            |          |   |                 |             |

FOR ORDERS AFFECTING DISPOSAL OR USE OF UNIDENTIFIED LANDS WITHDRAWN FOR CLASSIFICATION, MINERALS, WATER AND/OR OTHER PUBLIC PURPOSES, REFER TO INDEX OF MISCELLANEOUS DOCUMENTS.

MDS 631 NE  
632 SW

All To included in MS Torto NF PLO 924 10/23/1953

All To included in Determination Area PL 167 AR 026261 10/20/1960

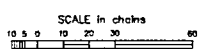
SEE SUPPLEMENTAL PLAT NO 1

SEE SUPPLEMENTAL PLAT NO 1

SEE SUPPLEMENTAL PLAT NO 1

SEE SUPPLEMENTAL PLAT NO 1

Lot 3317'25"N  
Long 110'58'46"W



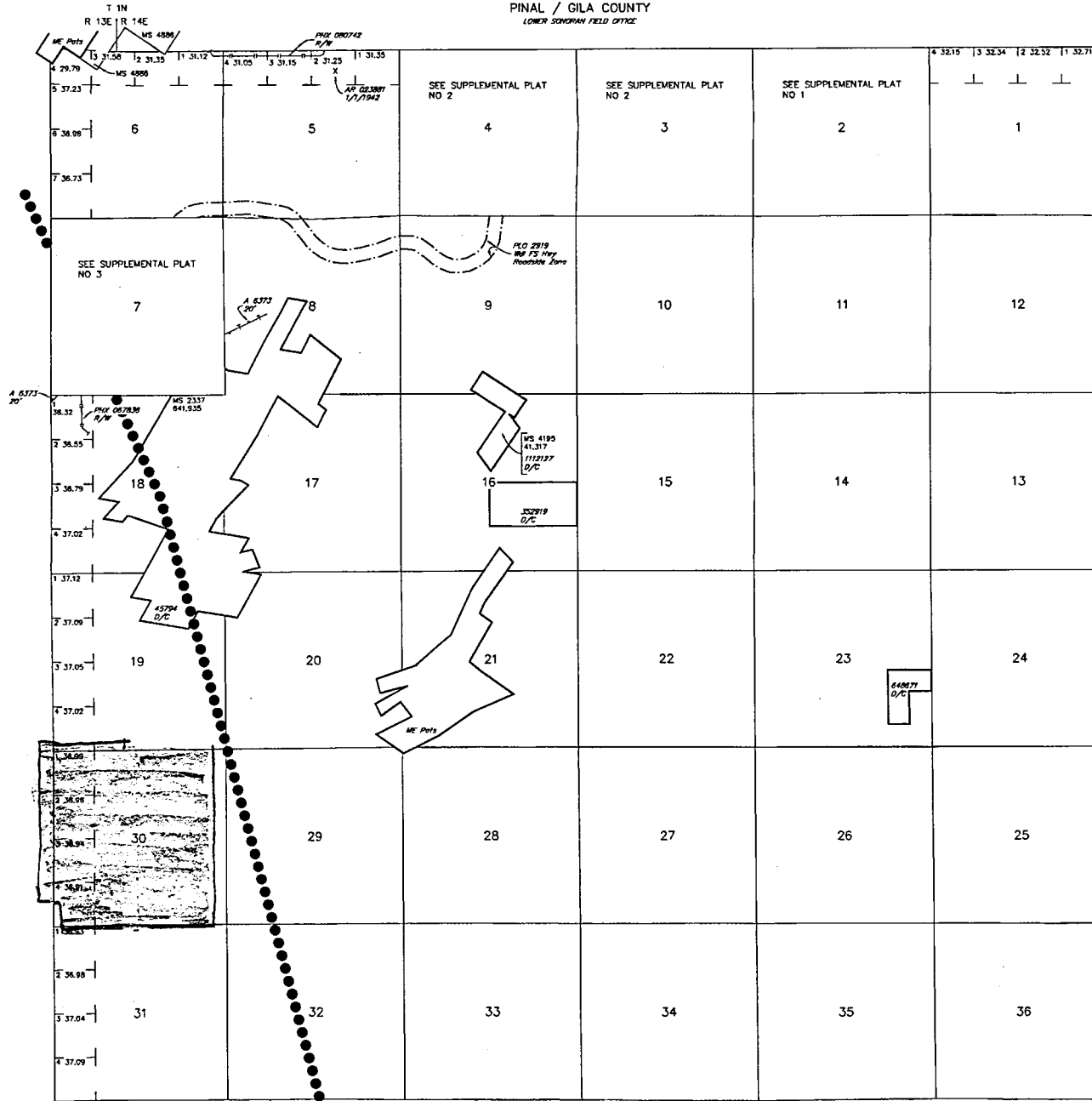
WARNING STATEMENT  
This plot is the Bureau's Record of Title and should be used only as a graphic check of the separate survey data. Recorders herein do not reflect title changes which may have been effected by lateral movements of rivers or other bodies of water. Refer to the coastal surveys for official survey information.

|            |      |         |
|------------|------|---------|
| CURRENT TO | NW   | CSR Mer |
| 9-18-2012  | ACAD | T 1 S   |
|            |      | R 13 E  |

# TOWNSHIP 1 SOUTH RANGE 14 EAST OF THE GILA AND SALT RIVER MERIDIAN, ARIZONA

PINAL / GILA COUNTY  
LOWER SONORAN FIELD OFFICE

STATUS OF PUBLIC DOMAIN  
LAND AND MINERAL TITLES



| INDEX TO SEGREGATED TRACTS |          |   |                 |             |
|----------------------------|----------|---|-----------------|-------------|
| TRACT NO                   | RESURVEY |   | ORIGINAL SURVEY |             |
|                            | T        | R | SEC             | SUBDIVISION |
|                            |          |   |                 |             |
|                            |          |   |                 |             |
|                            |          |   |                 |             |
|                            |          |   |                 |             |
|                            |          |   |                 |             |
|                            |          |   |                 |             |
|                            |          |   |                 |             |
|                            |          |   |                 |             |
|                            |          |   |                 |             |
|                            |          |   |                 |             |

FOR ORDERS AFFECTING DISPOSAL OR USE OF UNIDENTIFIED LANDS WITHDRAWN FOR CLASSIFICATION, MINERALS, WATER AND/OR OTHER PUBLIC PURPOSES, REFER TO INDEX OF MISCELLANEOUS DOCUMENTS.

NDS 650 NE  
651 NW  
652 SW

All To included in Waf Tonto NF PLO 924 10/23/1953

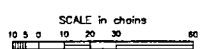
All To included in Determination Area PL 167 AR 023881 12/31/1959

PHX 080742 R/W Reservoir and Pipeline  
 Sec 5: Lots 2-4  
 Sec 6: Lot 1  
 Sec 29: SW1/4SW1/4  
 Sec 30: S1/2SE1/4, SE1/4NE1/4, E1/2SE1/4, NW1/4SE1/4, SW1/4NE1/4  
 Sec 31: E1/2, NW1/4SE1/4, SE1/4NW1/4, NE1/4SW1/4, SW1/4NE1/4  
 Sec 32: W1/2

TERM  
5/22/13

AZA 33648 Proposed Waf NOM  
 Sec 7: Part of Lot 2, Lot 3, Lots 7-10, E1/2SW1/4SW1/4SW1/4, S1/2N1/2NW1/4SE1/4NW1/4, SE1/4SW1/4SW1/4, SW1/4SE1/4NW1/4, S1/2NW1/4SE1/4NW1/4, W1/2SE1/2SW1/4, SW1/4SE1/4NW1/4, S1/2NW1/4SE1/4NW1/4, W1/2E1/2SW1/4, S1/2N1/2NW1/4SE1/4NW1/4, SE1/4SW1/4SW1/4, E1/2SW1/4SW1/4SW1/4  
 Sec 1B: Lots 1 and 2, Part E1/2NW1/4, excluding MS 2337

Lot 3317'28"N  
Long 110°49'17"W



**WARNING STATEMENT**  
 This plot is the Bureau's Record of Title and should be used only as a graphic display of the township survey data. Recorders herein do not reflect the changes which may have been affected by lateral movements of rivers or other bodies of water. Refer to the control surveys for official survey information.

| CURRENT TO | DSB  | CSR Mer         |
|------------|------|-----------------|
| 3-1-2011   | ACAD | T 1 S<br>R 14 E |

R 13E | R 14E  
T 2S  
PINAL 021 | GILA 007